

Ministère du Plan

Direction Nationale de la Statistique et de l'Informatique

**RECENSEMENT GENERAL DE LA POPULATION
ET DE L'HABITAT**

R
G
P
H

VOLUME 0

ENSEMBLE DU PAYS

RESULTATS
DEFINITIFS

REPUBLIQUE DU MALI


TOME 2

REPERTOIRE DE VILLAGE

JANVIER 1990

1
9
8
7

BUREAU CENTRAL DE RECENSEMENT



MINISTERE DU PLAN

DIRECTION NATIONALE DE LA STATISTIQUE
ET DE L'INFORMATIQUE

REPUBLICQUE DU MALI
Un Peuple-Un But *Unité de l'Action*

RECENSEMENT GENERAL DE LA POPULATION ET DE L'HABITAT

RESULTATS DEFINITIFS

VOLUME 0: ENSEMBLE DU PAYS

TOME 2: Repertoire de Village

JANVIER, 1990

BUREAU CENTRAL DE RECENSEMENT

..AVANT PROPOS

Pour bon nombre de pays africains, les années 70 ont été marquées par l'avènement des opérations de Recensement Général de la Population. Le Mali a réalisé son premier recensement de la population en Décembre 1976. L'expérience acquise au cours de cette première opération a été très utile pour la réalisation du second recensement de la population. Cette expérience a touché entre autres, les aspects suivants:

.mise au point d'une cartographie permettant un découpage systématique de toute l'étendue du territoire

.recrutement, formation et contrôle d'un personnel nombreux

.confection en très grand nombre de documents variés

.exploitation informatique des données;

.établissement de nombreux tableaux.

Le second recensement de la population a été nécessaire non seulement pour la mise en valeur des acquis du recensement de 1976 mais aussi pour l'actualisation des données collectées. Il a été réalisé au cours de la période allant du 1er au 14 Avril 1987. Cette seconde opération permet de saisir efficacement la dynamique interne de la population. En effet, si l'analyse d'un seul recensement permet de dégager les indices à une date donnée, la

disponibilité des données de plusieurs recensements est nécessaire pour faire des études longitudinales dont les résultats renseignent sur la dynamique des populations.

L'inscription de la préparation du deuxième recensement parmi les objectifs du plan quinquennal 1981-1985 dénote de l'intérêt qu'accordent le Parti, l'Union Démocratique du Peuple Malien (UDPM) et le Gouvernement au suivi régulier de la population dans toutes ses composantes. L'option du parti pour le développement à partir de la base et la persistance de la sécheresse et de la désertification nécessitent une connaissance précise et détaillée des éléments de structure et de dynamique de la population pour prévoir correctement les besoins et élaborer des plans et projets appropriés pour y faire face.

Le phénomène de la sécheresse a entraîné le bouleversement de la répartition spatiale de la population dont l'ampleur ne peut être mesurée qu'à partir des données issues du recensement.

La réalisation du deuxième recensement de la population a été possible grâce à une participation active de plusieurs bailleurs de fonds et à une grande mobilisation au plan national. La publication des résultats définitifs est le témoignage des efforts longs et soutenus consentis par les uns et les autres. La masse d'informations très variées collectées et traitées par micro-ordinateur est présentée sous forme de tableaux soigneusement établis afin de couvrir les besoins des administrateurs, des planificateurs, des politiciens et des chercheurs.

En finançant le deuxième recensement, les Fonds des Nations Unis pour les Activités de Population (FNUAP) a démontré une fois de plus, sa disponibilité à aider le Mali à mieux connaître sa population afin de mieux planifier son développement économique et social. C'est pourquoi, je voudrais au nom du Parti et du Gouvernement lui témoigner toute ma reconnaissance et lui adresser mes vifs remerciements.


Ces remerciements s'adressent également au Programme des Nations Unis pour le Développement (PNUD), au Gouvernement du Canada et aux Fonds des Nations Unis pour l'enfance (UNICEF), pour leur contribution très précieuse qui a permis le bon déroulement des travaux de collecte et d'exploitation.

Je ne saurais terminer sans adresser mes félicitations à tous ceux qui ont contribué au succès de cette lourde opération notamment les institutions politiques et administratives, le collectif des enseignants et plus spécialement l'équipe du Bureau Central de Recensement dont la compétence et le dévouement ont permis la réalisation de cette oeuvre gigantesque.

J'ose espérer que ces informations feront oeuvre utile, et je souhaite qu'elles répondent aux besoins de tous les utilisateurs.

Le Ministre du Plan

Souleymane Dembélé





PREFACE

La présente publication fait suite à un rapport provisoire sommaire paru en Juillet 1987. Elle a pour but de fournir l'ensemble des renseignements disponibles à la suite de l'exploitation informatique des données recueillies au cours du second recensement général de la population et de l'habitat mené sur l'ensemble du territoire de la République du 1er au 14 Avril 1987.

Effectué à la demande du gouvernement; le 2ème Recensement général de la population et de l'habitat de 1987 avait pour objectifs:

- l'obtention de données fiables et à jour sur la population totale du Mali, sa structure et sa répartition géographique régionale et administrative;
- l'obtention de données pertinentes sur les caractéristiques démographiques, sociales et économiques de la population;
- le calcul du taux d'accroissement de la population au cours de la période intercensitaire;
- la collecte de données de base sur l'habitat, ce qui n'était pas le cas au premier recensement;
- le renforcement de la capacité de la DNSI à exécuter des opérations statistiques de grande envergure tels que les recensements et les enquêtes, à traiter et à analyser les données issues de ces opérations;

-l'accumulation d'expériences et de connaissances techniques en matière de recensement de la population.

A l'instar du premier recensement le second a été régi par un ensemble de textes législatifs.

Ces textes se composent comme suit:

-Une ordonnance instituant un recensement général de la population et de l'habitat sur toute l'étendue du territoire national;

-Un décret portant création des organismes chargés du recensement général de la population notamment les commissions nationales et régionales du recensement, le bureau central de recensement et les bureaux régionaux;

-Un arrêté interministériel portant nomination du chef du bureau central de recensement.

Après la mise en place des différentes structures, la préparation technique a démarré par le travail de cartographie. La cartographie du recensement de 1987 a été faite sur la base des travaux cartographiques de celui de 1976. Elle avait pour mission:

-La détermination des coordonnées géographiques (longitude et latitude) des villages pour lesquels ces données n'avaient pas été relevées lors de la cartographie précédente.

-La mise à jour des cartes arrondissements qui consiste à:

* recenser tous les sites habités,

* reconstituer les sections d'énumération (SE) et les districts de dénombrement (DD).

* démembrer les SE dites "jumelées" par l'établissement des croquis des localités de 1000 habitants et plus.

-La mise au net des cartes arrondissement;

-l'élaboration d'un code géographique national.

Les unités géographiques temporaires conçues pour les besoins du recensement sont comme en 1976 le district de dénombrement (DD) et la section d'énumération dont il est utile de rappeler les définitions.

-Le district de dénombrement (DD) est l'aire de travail confiée à un contrôleur. C'est une partie d'un arrondissement comptant environ 5000 habitants en milieu urbain et 2500 habitants en milieu rural;

-La section d'énumération (SE) est une aire de dénombrement confiée à un agent recenseur; elle compte environ 1000 habitants en milieu urbain et 500 habitants en milieu rural.

Les unités géographiques ainsi définies ne concernent que la partie sédentaire du pays. En zone nomade comme au recensement précédent il a été retenu de faire la liste des tribus et fractions, des pistes, circuits ou couloir de transhumance et des différents points d'eau en activité.

Après la cartographie la phase préparatoire s'est poursuivie avec la rédaction des formulaires et concepts, l'exécution de l'enquête pilote, la sensibilisation et l'expédition des différents documents dans les différentes localités du pays.

La phase préparatoire a été suivie par l'exécution des travaux sur le terrain qui s'est concrétisée par les actions suivantes:

-Un recrutement massif du personnel de terrain assuré par le ministère de l'éducation nationale en collaboration avec les autorités administratives régionales et le bureau central de recensement;

-La formation des superviseurs, contrôleurs, chefs d'équipe et agents recenseurs;

-Le dénombrement proprement dit effectué du 1er au 15 Avril 1987;

-La transmission des dossiers au bureau central de recensement;

-La vérification des fiches récapitulatives par le BCR et la mise en forme des tableaux pour la publication des résultats provisoires

-La publication par le BCR en Juillet 1987 des résultats provisoires obtenues à partir de la récapitulation des différentes fiches techniques effectuée par les agents de terrain

Après l'exécution de la collecte des données, le calendrier de travail prévoyait le démarrage de l'exploitation en Octobre 1987. La Direction Nationale de la Statistique a décidé d'exploiter les données du deuxième recensement sur micro-ordinateurs. Il s'agissait d'acquérir 24 machines individuelles de type PC/XT pour la saisie et 3 autres de type PC/AT pour le traitement. Cette solution offrait des avantages non négligeables qui sont:

.Une capacité de traitement sur micro après le recensement,
Un délai de formation relativement court,

.Un bon fonctionnement de la plupart des logiciels nécessaires au traitement,
L'expérience de la DNSI sur la saisie sur disquettes.

L'exploitation des données passe par quatre phases qui sont: la codification, la saisie, l'épuration et la tabulation. La codification a commencé en Janvier 1988, son organisation était différente de celle du premier recensement. En effet dans le souci d'une efficacité et une rentabilité dans le travail de codification, quatre sections spécialisées ont été créées suivant les types d'informations contenues dans le questionnaire il s'agit de:

(x)

-La section contrôle, elle était chargée de passer en revue toutes les informations collectées et de procéder à des contrôles de cohérence, de vraisemblance et d'exhaustivité des concessions et des ménages de chaque dossier SE.

-La section géo-habitat, elle s'occupait de la codification des constantes géographiques, des événements des douze derniers mois (naissance et décès) et des données sur l'habitat;

-La section démographique, transcrivait les codes des informations démographiques du questionnaire relatives à toute personne du ménage quelque soit son âge (numéro d'ordre, lien de parenté, sexe etc...)

-La section socio-économique, elle codifiait les informations culturelles et économiques, l'état matrimonial et les naissances vivantes et survivantes des femmes de 12 ans et plus.

Dans la programmation des activités d'exploitation, la saisie des données devait démarrer un mois après le début de la codification afin de faciliter le contrôle, le transport et l'entreposage des documents de base. Ce calendrier initial a été profondément bouleversé en raison du retard accusé dans l'acheminement du matériel informatique qui n'a finalement été installé qu'en Août 1988 soit avec un an de retard sur le calendrier proposé. La saisie des données a débuté en Août 1988 par la formation des agents de saisie. Cette formation a porté sur le système d'exploitation MS-DOS et le logiciel RODE/PC. A la fin de la formation, les agents ont été répartis en trois groupes et les travaux de saisie ont effectivement démarré le 4 Octobre 1988 pour prendre fin le 17 Octobre 1989. L'épuration des fichiers et la tabulation des données se

déroulaient parallèlement à la saisie. En effet des programmes ont été conçus par le BCR à partir des logiciels CONCOR pour l'épuration et CENST-4 pour la production de tous les tableaux.

La publication que vous avez entre les mains est donc le résultat de ce travail d'exploitation qui a duré deux ans. Les tableaux des données brutes sont consignés dans neuf volumes représentant les sept régions, le district de Bamako, et l'ensemble du pays. Le volume de chaque région et le district de Bamako comprend trois séries qui sont:

-La série population qui contient les tableaux relatifs aux informations démographiques, socio-culturelles, aux naissances et décès.

-La série économique comprend les tableaux concernant l'activité économique de la région.

-La série habitat concerne les tableaux sur l'habitat de la région.

Le volume relatif aux données portant sur l'ensemble du pays noté volume 0 comprend quatre tomes qui sont:

-Le tome I qui regroupe les informations sur la population, l'économie et l'habitat;

-Le tome II concerne le répertoire de villages qui donne la répartition de la population résidente par village ou quartier et l'infrastructure existant dans chaque village.

-Les tomes III et IV contiennent respectivement la base de sondage et le découpage censitaire.

Pour permettre aux utilisateurs de mieux comprendre le contenu des résultats qui leur sont présentés dans les différents volumes et tomes, le BCR rappelle les définitions de certains concepts:

-Le village est un ensemble de concessions regroupées sur un espace géographique donné et qui abritent des ménages dépendant d'une même autorité locale ou chefferie.

-La concession est l'espace clôturé ou non à l'intérieur duquel est érigée une ou plusieurs constructions à usage divers (habitation et dépendances, édifices publics ou privés etc...). Sont considérées aussi comme concession, les habitations affectées aux usages administratifs, publics ou religieux, industriels ou commerciaux etc... La concession peut être occupée par un seul ou plusieurs ménages et peut être constituée d'une seule ou plusieurs constructions placée(s) généralement sous la responsabilité d'un chef de concession.

-Le ménage est un groupe d'individus apparentés ou non vivant à l'intérieur d'une concession et pourvoyant ensemble à leurs besoins alimentaires et autres besoins vitaux. De façon générale, les membres d'un ménage reconnaissent l'autorité d'un chef indépendamment du sexe appelé chef de ménage.

-Le résident est toute personne qui a passé six (6) mois ou plus à son lieu actuel de résidence, ou qui a l'intention de s'y installer même si la durée du séjour déjà effectuée est inférieure à six (6) mois.

-Le visteur est une personne installée dans le ménage depuis moins de six (6) mois et n'ayant pas l'intention de faire plus de six (6) mois, et ayant passé la nuit précédant le passage de l'agent recenseur dans le ménage.

-L'activité principale désigne l'occupation principale durant le mois ayant précédé le recensement des personnes âgées de 6 ans et plus,

-Les nomades sont les populations n'ayant pas d'habitat fixe et qui sont en perpétuel déplacement à la recherche des points d'eau. Ils sont souvent organisés en tribus avec des chefs de tribus et ne pratiquent pas d'agriculture.

-La population de droit ou population résidente est composée des résidents présents (RP) et des absents (RA). C'est cette population qui est retenue officiellement pour la publication.

-La population de fait ou population présente est formée de toutes les personnes que les agents recenseurs ont effectivement vues au moment du dénombrement. Elle comprend les résidents présents (RP) et les visiteurs (V).

Le Bureau Central de Recensement formule le voeu que cette publication puisse répondre aux besoins des utilisateurs et éclairer les prises de décisions en vue d'améliorer les plans de développement économique et social. Les utilisateurs qui n'y trouvent pas l'ensemble des informations statistiques souhaitées peuvent s'adresser au service du Bureau central de Recensement.

Bamako, le 15 Décembre 1989

Le Bureau Central de Recensement

PERSONNEL DE CONCEPTION

A. EQUIPE NATIONALE:

I. Organisation et exécution :

| Prénom et Nom | Titre |
|-------------------------------|----------------------------|
| 1. Balla Diallo | Directeur de la D.N.S.I |
| 2. Mme Sidibé Fatoumata Dicko | Démographe, chef du B.C.R. |
| 3. Seydou Moussa Traoré | Démographe B.C.R |
| 4. Ousmane Sokona | Démographe B.C.R |
| 5. Sécouba Diarra | Démographe D.N.S.I |
| 6. Mory Moussa Kéïta | Démographe B.C.R |
| 7. Souleymane Ba | ITS D.N.S.I. |
| 8. Amadou K. Tall | Agent technique B.C.R |
| 9. Soumana Tagala | Agent technique B.C.R |
| 10. Isidore B. Camara | Cartographe B.C.R |
| 11. Moussa Coulibaly | Cartographe B.C.R |
| 12. Alassane Berthé | Cartographe B.C.R |
| 13. Feu Siméon Coulibaly | Cartographe B.C.R |
| 14. Mme Konaré Kadia neé Daou | ITS D.N.S.I |
| 15. Jean Zima Diallo | ITS D.N.S.I |
| 16. Mamadou Magassa | ITS D.N.S.I |
| 17. Drissa Dombia | ITS D.N.S.I |
| 18. Alain Michel Camara | ITS D.N.P. |
| 19. Keffin Dabo | Démographe D.N.P |
| 20. Yamoussa Kéïta | ITS, chef B.R.R Kayes |

(xv)

| | |
|------------------------------|----------------------------|
| 21. Tiéoulén W. Koné | ITS, chef B.R.R Koulikoro |
| 22. Mamadi Fofana | ITS, chef B.R.R Sikasso |
| 23. Alboumédiane Touré | ITS, chef B.R.R Ségou |
| 24. Maro Diabaté | ITS, chef B.R.R Mopti |
| 25. Oumar Ag Telfi | ITS, chef B.R.R Tombouctou |
| 26. Moriba traoré | ITS, chef B.R.R Gao |
| 27. Bréma Moussa Coulibaly | ITS, chef B.R.R Bamako |
| 28. Yamadou Kéïta | ITS, B.R.R Kayes |
| 29. Hamadoun Sidibé | Démographe M.E.N |
| 30. Mamadou Yorodian Diakité | Démographe M.E.N |
| 31. El Hadj Sidibé | Démographe O.N.M.O. |
| 32. Sékou Traoré | Démographe cellule ONCHO |

II. Exploitation et publication

Prénom et Nom

Titre

| | |
|-------------------------------|--|
| 1. Balla Diallo | Directeur de la D.N.S.I. jusque Mai 1989. |
| 2. Mohamed Lamine Cissé | Directeur adjoint D.N.S.I |
| 3. Mme Sidibé Fatoumata Dicko | Démographe, chef du B.C.R. |
| 4. Seydou Moussa Traoré | Démographe B.B.R, chef de la Codification et chargé de la tabulation |
| 5. Ousmane Sokona | Démographe B.C.R, chef de la Saisie |
| 6. Moctar Diarra | Informaticien B.C.R chargé de l'épuration |
| 7. Mory Moussa Kéïta | Démographe B.C.R jusque Juin 1988. |
| 8. Amadou K. Tall | Ag. Technique, B.C.R chef d'équipe |
| 9. Soumana Tagala | Ag. Technique, B.C.R chef d'équipe |

(xvi)

- | | |
|--------------------------|---------------------------------------|
| 10. Isidore B. Camara | Cartographe B.C.R |
| 11. Moussa Coulibaly | Cartographe B.C.R |
| 12. Alassane Berthé | Cartographe B.C.R. |
| 13. Feu Siméon Coulibaly | Cartographe B.C.R jusqu'en Octobre 89 |

B. ASSISTANCE TECHNIQUE DES NATIONS UNIES:

I. Organisation et exécution :

| Prénom et Nom | Titre |
|-----------------|---|
| 1. Oumar Bocoum | Conseiller régional en cartographie C.E.A |
| 2. Hamady Sow | Conseiller régional en statistiques démographiques MULPOC Niamey |

II. Exploitation et publication :

| Prénom et Nom | Titre |
|-------------------------|---|
| 1. Djamel Edine Benzine | Conseiller régional en informatique C.E.A |
| 2. Jean Marc Hié | Conseiller régional en informatique C.E.A |

C. INSTITUT DU SAHEL:

| Prénom et Nom | Titre |
|-----------------------|-------------------|
| 1. Nassour G. Ouaidou | Démographe CERPOD |
| 2. Baba traoré | Démographe CERPOD |
| 3. Babaly Thiam | Démographe CERPOD |

1000

1000

1000

LISTE DES ABREVIATIONS

| | | |
|-------------|---|--|
| A.AFR | : | Autres pays d'Afrique |
| ACO | : | Actif occupé |
| ADG | : | Administration publique |
| ADP | : | Administration privée |
| AEI | : | Administration étrangère ou internationale |
| AEPF | : | Agriculture-Elevage-Pêche-Forêt |
| AF | : | Aides familiaux non énuméré |
| AM | : | Autres pays du Monde |
| AO | : | Afrique Occidentale |
| APP | : | Apprentis |
| ART | : | Artisanat |
| ASE | : | Autres services |
| AUT | : | Autres |
| AUT.LANGUE | : | Autre langue |
| BAS | : | Banques-assurances |
| C | : | Célibataire |
| 1 C.ALPHA. | : | Une campagne d'alphabétisation |
| >1 C.ALPHA. | : | Plus d'une campagne d'alphabétisation |
| CHOM | : | Chômeur |
| COM | : | Commerce |
| CON | : | Construction |
| D | : | Divorcé(e) |
| DIP/TITRE | : | Diplôme ou titre |
| EGE | : | Electricité-gaz-eau |
| F | : | Femme |

FRANC : Français
F1 : Fondamental 1, premier cycle
F2 : Fondamental 2, second cycle
Gr-Act : Groupe activité principale
H : Homme
I : Indépendant isolé
IAM : Industrie manufacturée
IEX : Industrie extractive
INAC : Inactif
LN : Langue nationale
MAN : Marié à "n" femmes pour (hommes) ou "n" fois pour (femmes)
Nbr. Conc : Nombre de concessions
Nbr. Mén : Nombre de ménages
ND : Non déclaré
ONCHO : Onchocercose
P : Patron
PROF : Professionnel
POP.RES : Population résidente
R : Rural
RA : Résident absent
RAE : Résident absent à l'extérieur du pays
RAI : Résident absent à l'intérieur du pays
RIV : Rivière
RP : Résident présent
RES.ABS. : Résident absent
SEC : Enseignement secondaire
SG : Salarié d secteur public
SP : Salarié d secteur privé

SUP : Enseignement supérieur
T : Total
TCO : Transport-communication
TUBERCUL : Tuberculose
TRYPANO : Trypanosomiase
T/U/R : Total-Urbain-Rural
U : Urbain
V : Visiteur
VE : Visiteur venant de l'extérieur
VI : Visiteur venant de l'intérieur du Mali

CODES D'INFRASTRUCTURES

Le nombre suivant le code d'infrastructures donne le nombre de fois que cet élément est présent dans la localité.

C : Campement administratif
D : Dispensaire
GS : Groupe scolaire
PC : Premier cycle
PH : Pharmacie
PO : Poste
SC : Second cycle
SD : Secondaire
SU : Supérieur
ROB : Adduction d'eau



SOMMAIRE

| | PAGES |
|------------------------------|-------|
| Avant-Propos..... | ii |
| Preface..... | v |
| Personnel de conception..... | xiv |
| Liste des abreviations..... | xvii |
| Sommaire..... | xx |
| Répertoire de Villages..... | 1-384 |
| | |
| REGION DE KAYES..... | 1 |
| CERCLE DE KAYES..... | 1 |
| CERCLE DE BAFOULABE..... | 12 |
| CERCLE DE DIEMA..... | 21 |
| CERCLE DE KENIEBA..... | 26 |
| CERCLE DE KITA..... | 33 |
| CERCLE DE NIORO..... | 43 |
| CERCLE DE YELIMANE..... | 50 |
| | |
| REGION DE KOULIKORO..... | 53 |
| CERCLE DE KOULIKORO..... | 53 |
| CERCLE DE BANAMBA..... | 62 |
| CERCLE DE DIOILA..... | 69 |
| CERCLE DE KANGABA..... | 80 |
| CERCLE DE KATI..... | 82 |
| CERCLE DE KOLOKANI..... | 97 |
| CERCLE DE NARA..... | 106 |

1870

1871

1872

| | |
|----------------------------|---------|
| REGION DE SIKASSO..... | 115 |
| CERCLE DE SIKASSO..... | 115 |
| CERCLE DE BOUGOUNI..... | 131 |
| CERCLE DE KADIOLO..... | 146 |
| CERCLE DE KOLON DIEBA..... | 150 |
| CERCLE DE KOUTIALA..... | 157 |
| CERCLE DE YANFOLILA..... | 165 |
| CERCLE DE YOROSSO..... | 171 |
| REGION DE SEGOU..... | 174 |
| CERCLE DE SEGOU..... | 174 |
| CERCLE DE BARAOUELI..... | 190 |
| CERCLE DE BLA..... | 198 |
| CERCLE DE MACINA..... | 205 |
| CERCLE DE NIONO..... | 213 |
| CERCLE DE SAN..... | 220 |
| CERCLE DE TOMINIAN..... | 233 |
| REGION DE MOPTI..... | 243 |
| CERCLE DE MOPTI..... | 243 |
| CERCLE DE BANDIAGARA..... | 252 |
| CERCLE DE BANKASS..... | 265 |
| CERCLE DE DJENNE..... | 274 |
| CERCLE DE DOUENTZAN..... | 280 |
| CERCLE DE KORO..... | 288 |
| CERCLE DE TENENKOU..... | 298 |
| CERCLE DE YOUVAROU..... | 305 |



| | |
|-------------------------------|-----|
| REGION DE TOMBOUCTOU..... | 311 |
| CERCLE DE TOMBOUCTOU..... | 311 |
| CERCLE DE DIRE..... | 315 |
| CERCLE DE GOUNDAM..... | 319 |
| CERCLE DE GOURMA-RHAROUS..... | 327 |
| CERCLE DE NIAFUNKE..... | 339 |
| REGION DE GAO..... | 350 |
| CERCLE DE GAO..... | 350 |
| CERCLE D' ANSONGO..... | 358 |
| CERCLE DE BOUREM..... | 363 |
| CERCLE DE KIDAL..... | 368 |
| CERCLE DE MENAKA..... | 376 |
| DISTRICT DE BAMAKO..... | 382 |
| COMMUNE DE BAMAKO-1..... | 382 |
| COMMUNE DE BAMAKO-2..... | 382 |
| COMMUNE DE BAMAKO-3..... | 382 |
| COMMUNE DE BAMAKO-4..... | 383 |
| COMMUNE DE BAMAKO-5..... | 383 |
| COMMUNE DE BAMAKO-6..... | 383 |

100

100

REGION DE

KAYES

1875

1876

| CODI | NOM DE VILLAGE | U/R | INFRASTRUCTURES | NOMBRE | | POPULATION RESIDENTE | | |
|------------------|---------------------------|------------|-----------------|----------------------------------|--------|----------------------|-------|-------|
| | | | | DE | DE | HOMME | FEMME | TOTAL |
| | | | | CONCESSION | MENAGE | | | |
| CERCLE DE: KAYES | | | 11 | ARRONDISSEMENT DE: KAYES-CENTRAL | | 01 | | |
| 001 | BANANKABOUGOU | | | 22 | 35 | 88 | 94 | 182 |
| 024 | BANGASSI-DOUDOU-MAURE | | | 34 | 40 | 99 | 65 | 164 |
| 047 | BANGASSI-DOUDOU | | | 8 | 11 | 27 | 28 | 55 |
| 070 | BANGASSI-GOPELA | | | 36 | 90 | 254 | 297 | 551 |
| 093 | BANGASSI-LIBERTE | | | 50 | 105 | 274 | 377 | 651 |
| 116 | BANGASSI-NANGO | | | 41 | 97 | 242 | 295 | 537 |
| 139 | BANZANA | PC1 | | 52 | 119 | 361 | 319 | 680 |
| 162 | BONGOUROU | | | 28 | 35 | 111 | 93 | 204 |
| 185 | BOUKOUNTITI-GOPELA | | | 53 | 132 | 401 | 434 | 835 |
| 208 | DAG-DAG | | | 52 | 77 | 200 | 183 | 383 |
| 231 | DOUSSOUKANE | | | 16 | 40 | 111 | 117 | 228 |
| 254 | DIAKALEL | | | 114 | 178 | 560 | 577 | 1137 |
| 277 | DIGUIDIAN-GOPELA | | | 19 | 33 | 90 | 101 | 191 |
| 300 | DIGUIDIAN-PEULH | | | 10 | 14 | 54 | 34 | 88 |
| 323 | DYALLAN-BANLIEU | | | 81 | 129 | 345 | 356 | 701 |
| 346 | DOUGOUBA OU GOUNDIOUNROU | | | 49 | 101 | 568 | 459 | 1027 |
| 369 | GAIMA | | | 21 | 28 | 113 | 99 | 212 |
| 392 | GORI-GOPELA | PC1,D2,PH1 | | 102 | 206 | 799 | 828 | 1627 |
| 415 | GOUFRE OU BANGASSI MAURES | | | 23 | 25 | 51 | 57 | 108 |
| 438 | GOMERA | PC1 | | 160 | 340 | 998 | 1008 | 2006 |
| 461 | GABOU-GOPELA | PC1 | | 65 | 194 | 727 | 846 | 1573 |
| 484 | KABATE | | | 65 | 184 | 544 | 594 | 1138 |
| 507 | KAMANKOLE | | | 35 | 56 | 183 | 195 | 378 |
| 530 | KANAMAKOUNOU | | | 16 | 37 | 118 | 124 | 242 |
| 542 | KENIEKOLE | | | 7 | 11 | 28 | 32 | 60 |
| 553 | KERSINIANE | | | 84 | 143 | 334 | 347 | 681 |
| 576 | KOBADA-BANLIEU | | | 61 | 109 | 295 | 284 | 579 |
| 599 | KOBADA-MEDINE | | | 21 | 34 | 105 | 96 | 201 |
| 622 | KONIBABOUGOU | | | 39 | 81 | 245 | 234 | 479 |
| 645 | KOULOUM | | | 57 | 144 | 390 | 436 | 826 |
| 657 | KOUMBAMADIYA | | | 8 | 24 | 61 | 71 | 132 |
| 668 | KOUROUKOULA | | | 25 | 70 | 242 | 217 | 459 |
| 691 | MADINEL | | | 59 | 156 | 332 | 324 | 656 |
| 714 | PAPARA | | | 15 | 22 | 94 | 80 | 174 |
| 737 | SALLA BOUGOU | | | 30 | 66 | 178 | 167 | 345 |

| COD | NOM DE VILLAGE | U/R | INFRASTRUCTURES | NOMBRE | | POPULATION RESIDENTE | | |
|-----|----------------|-----|-----------------|------------|--------|----------------------|-------|-------|
| | | | | DE | DE | HOMME | FEMME | TOTAL |
| | | | | CONCESSION | MENAGE | | | |

CERCLE DE: KAYES

11

ARRONDISSEMENT DE: KAYES-CENTRAL

01

| | | | | | | | | |
|-----|---------------|--|--|-----|-----|-----|-----|------|
| 760 | SALLIABOUGOU | | | 20 | 41 | 99 | 109 | 208 |
| 783 | SEBETOU | | | 80 | 182 | 520 | 533 | 1053 |
| 806 | SEGUE-MAURE | | | 59 | 70 | 195 | 194 | 389 |
| 829 | SEGUE-PEULH | | | 23 | 43 | 114 | 125 | 239 |
| 852 | SINTHIANE | | | 25 | 38 | 133 | 109 | 242 |
| 875 | SOUTOUKOULE | | | 168 | 218 | 666 | 667 | 1333 |
| 898 | TACOUTALA | | | 21 | 55 | 165 | 158 | 323 |
| 921 | TISSI-GANSOYE | | | 64 | 104 | 317 | 261 | 578 |
| 944 | WAIGUILOU | | | 12 | 19 | 52 | 57 | 109 |

CERCLE DE: KAYES

11

ARRONDISSEMENT DE: AMBIDEDI

09

| | | | | | | | | |
|-----|----------------------|------------|--|-----|-----|------|------|------|
| 001 | AMBIDEDI | GR1,D1,PH1 | | 108 | 243 | 583 | 542 | 1125 |
| 025 | AMBIDEDI RIVE DROITE | PH1 | | 71 | 226 | 704 | 832 | 1536 |
| 049 | AMBIDEDI RIVE GAUCHE | | | 15 | 22 | 52 | 67 | 119 |
| 073 | BOKEDIAMBI | | | 37 | 78 | 223 | 264 | 487 |
| 097 | BOKORO | | | 44 | 77 | 217 | 203 | 420 |
| 121 | BOUYAGUI | | | 71 | 167 | 336 | 427 | 763 |
| 145 | DAKASSENQU | | | 31 | 129 | 424 | 436 | 860 |
| 169 | DIABOUGOU | | | 48 | 142 | 401 | 504 | 905 |
| 193 | DIALAMBI | | | 44 | 126 | 316 | 340 | 656 |
| 217 | DIBOLI | PC1,D1 | | 113 | 209 | 592 | 622 | 1214 |
| 241 | DIGUI | | | 27 | 53 | 127 | 158 | 285 |
| 265 | DIGOKORI | | | 24 | 109 | 290 | 338 | 628 |
| 289 | DJANI | | | 14 | 47 | 149 | 159 | 308 |
| 313 | DRAMANE | | | 111 | 406 | 1388 | 1339 | 2727 |
| 337 | FAIROUKARANE | | | 14 | 20 | 69 | 89 | 158 |
| 361 | FEGUI | PC1,D1 | | 110 | 347 | 1198 | 1253 | 2451 |
| 385 | GAGNY | PC1 | | 95 | 222 | 704 | 770 | 1474 |
| 409 | GAKOURA RIVE DROITE | | | 114 | 289 | 817 | 969 | 1786 |
| 433 | GAKOURA RIVE GAUCHE | | | 22 | 83 | 242 | 267 | 509 |
| 457 | GUELE | | | 39 | 97 | 264 | 294 | 558 |
| 481 | GOUNDIAMOU | | | 31 | 108 | 290 | 378 | 668 |
| 505 | GOUSSELA | | | 96 | 249 | 622 | 806 | 1428 |

| COD | NOM DE VILLAGE | U/R | INFRASTRUCTURES | NOMBRE | | POPULATION RESIDENTE | | |
|------------------|--------------------------------|-----|-----------------|-----------------------------|--------|----------------------|-------|-------|
| | | | | DE | DE | HOMME | FEMME | TOTAL |
| | | | | CONCESSION | MENAGE | | | |
| CERCLE DE: KAYES | | | 11 | ARRONDISSEMENT DE: AMBIDEDI | | 09 | | |
| 529 | GOUTHIOUBE | | | 67 | 147 | 386 | 410 | 796 |
| 553 | KABOU | | | 28 | 101 | 345 | 406 | 751 |
| 577 | KOTERA | | PC1,D1 | 30 | 74 | 187 | 239 | 426 |
| 601 | LANI-MODI | | | 59 | 176 | 547 | 635 | 1182 |
| 625 | LANI-TAKOUTALA | | PC1,D1 | 14 | 58 | 158 | 177 | 335 |
| 649 | LANI-TOUNKA | | PC1,D1 | 34 | 119 | 310 | 368 | 678 |
| 673 | MAGALAKARE | | | 25 | 70 | 225 | 263 | 488 |
| 697 | MAKANA OU MAKADOUGOU | | | 20 | 60 | 189 | 202 | 391 |
| 721 | MOUSSALA | | | 54 | 120 | 380 | 399 | 779 |
| 745 | NAHE-PEULH | | | 31 | 53 | 179 | 183 | 362 |
| 769 | SANGALOU | | | 33 | 102 | 273 | 298 | 571 |
| 793 | SAHSANGUE | | PC1 | 91 | 236 | 614 | 767 | 1381 |
| 817 | SEGALA | | | 40 | 97 | 230 | 325 | 555 |
| 841 | SELEGUE-TEGJANYIOUSELEKETE GAG | | | 23 | 37 | 91 | 83 | 174 |
| 865 | SOBOKOU | | PC1 | 123 | 316 | 781 | 972 | 1753 |
| 889 | SONKONIOU SONGONE | | | 17 | 40 | 101 | 98 | 199 |
| 913 | TAFASIRGA | | | 102 | 231 | 1040 | 888 | 1928 |
| 937 | TOUBABOUNKANE | | | 55 | 197 | 600 | 595 | 1195 |
| 961 | TOUROULA | | | 96 | 167 | 607 | 728 | 1335 |
| 985 | WALINEKANE | | | 23 | 55 | 211 | 203 | 414 |
| CERCLE DE: KAYES | | | 11 | ARRONDISSEMENT DE: AOUROU | | 17 | | |
| 001 | AITE | | | 178 | 330 | 746 | 783 | 1529 |
| 044 | AOUROU | | PC1,D1,PH1,C1 | 167 | 371 | 968 | 1025 | 1993 |
| 087 | BAFARA | | PC1,C1 | 167 | 424 | 980 | 1150 | 2130 |
| 130 | BILIKOUATE | | | 41 | 133 | 252 | 295 | 547 |
| 173 | BOUTINGUISSE | | | 163 | 350 | 595 | 686 | 1281 |
| 216 | DINDINAYE | | | 51 | 143 | 357 | 359 | 716 |
| 259 | HORONIOUA | | | 53 | 104 | 237 | 267 | 504 |
| 302 | KALINIRO | | | 134 | 340 | 752 | 1027 | 1779 |
| 345 | LEYA | | | 107 | 289 | 432 | 610 | 1042 |
| 388 | MELGUE-SONIHKE | | | 35 | 94 | 145 | 173 | 318 |
| 431 | MELGUE-TOUCOULEUR | | | 70 | 195 | 419 | 526 | 945 |

| COD | NOM DE VILLAGE | U/R | INFRASTRUCTURES | NOMBRE | | POPULATION RESIDENTE | | |
|-----|----------------|-----|-----------------|------------|--------|----------------------|-------|-------|
| | | | | DE | DE | HOMME | FEMME | TOTAL |
| | | | | CONCESSION | MENAGE | | | |

| CERCLE DE: KAYES | | | 11 | ARRONDISSEMENT DE: AOUROU | | 17 | | |
|------------------|--------------------|-----|----|---------------------------|-----|-----|------|------|
| 474 | NAGARA | | | 201 | 269 | 627 | 683 | 1310 |
| 517 | NAHALI | | | 54 | 161 | 284 | 322 | 606 |
| 560 | SAMBAWONSI | | | 69 | 128 | 281 | 292 | 573 |
| 603 | SARERO | | | 73 | 175 | 339 | 409 | 748 |
| 646 | SELIFELI | | | 84 | 279 | 532 | 580 | 1112 |
| 689 | SERENATI | PC1 | | 117 | 325 | 692 | 796 | 1488 |
| 732 | SEOUDE | | | 38 | 83 | 217 | 206 | 423 |
| 775 | SEOUENA-GANDEGA | | | 37 | 67 | 116 | 132 | 248 |
| 818 | SEOUENA-SOUMARE | PC1 | | 113 | 216 | 389 | 495 | 884 |
| 840 | SEOUENA-TOUCOULEUR | | | 31 | 55 | 163 | 138 | 301 |
| 861 | TAFARA | | | 30 | 66 | 130 | 176 | 306 |
| 904 | TEICHIBE | | | 133 | 401 | 787 | 1005 | 1792 |
| 947 | TISSI | | | 59 | 199 | 343 | 444 | 787 |

| CERCLE DE: KAYES | | | 11 | ARRONDISSEMENT DE: DIADIOUMBERA | | 25 | | |
|------------------|--------------|------------|----|---------------------------------|-----|------|------|------|
| 001 | BOUGOUTROU | | | 18 | 63 | 183 | 177 | 360 |
| 032 | ALAHINA | C1 | | 4 | 12 | 44 | 33 | 77 |
| 063 | DIADIOUMBERA | PH1,C1 | | 109 | 322 | 723 | 867 | 1590 |
| 094 | GANDEGA | | | 11 | 16 | 63 | 64 | 127 |
| 125 | KANDIA | | | 26 | 48 | 137 | 137 | 274 |
| 187 | KONTELA | | | 66 | 120 | 329 | 413 | 742 |
| 249 | KOUNADJI | | | 21 | 36 | 123 | 95 | 218 |
| 311 | MADINA | | | 57 | 107 | 297 | 323 | 620 |
| 373 | MAHINA | | | 32 | 65 | 177 | 203 | 380 |
| 435 | MAHANIERA | | | 18 | 31 | 96 | 126 | 222 |
| 497 | MELO | | | 133 | 496 | 1368 | 1423 | 2791 |
| 559 | MISSIRA | | | 48 | 97 | 307 | 292 | 599 |
| 621 | NAYELA | | | 69 | 221 | 553 | 613 | 1166 |
| 683 | NOGOCIRE | | | 41 | 115 | 372 | 346 | 718 |
| 745 | SERO | PC1,D1,PH1 | | 163 | 382 | 1139 | 1293 | 2432 |
| 807 | SITAKOUNADJI | | | 30 | 70 | 196 | 205 | 401 |
| 869 | SOUKOUTA | | | 54 | 103 | 304 | 349 | 653 |
| 931 | TROUN | | | 32 | 74 | 238 | 262 | 500 |

| COD | NOM DE VILLAGE | U/R | INFRASTRUCTURES | NOMBRE | | POPULATION RESIDENTE | | | |
|------------------|---------------------|-----|-----------------------------|------------|--------|----------------------|-------|-------|--|
| | | | | DE | DE | HOMME | FEMME | TOTAL | |
| | | | | CONCESSION | MENAGE | | | | |
| CERCLE DE: KAYES | | 11 | ARRONDISSEMENT DE: DIAMOU | | | 33 | | | |
| 001 | BAGOULO OU BABOUGO | | | 55 | 71 | 158 | 189 | 347 | |
| 036 | BALANDOUGOU | | | 22 | 34 | 111 | 113 | 224 | |
| 071 | BANGASSI | | | 16 | 46 | 136 | 167 | 303 | |
| 106 | BOUROUKOU | | | 35 | 39 | 119 | 134 | 253 | |
| 124 | DIADIEYA | | | 9 | 24 | 63 | 82 | 145 | |
| 141 | DIAMOU | | PC2,GR1,D1,PH1,PO1 | 344 | 417 | 1379 | 1376 | 2755 | |
| 176 | DINGUIRA-ALMAMIA | | | 45 | 76 | 253 | 257 | 510 | |
| 211 | DINGUIRA-LOGO | | | 67 | 93 | 278 | 318 | 596 | |
| 246 | DOUROU | | | 27 | 48 | 136 | 133 | 269 | |
| 281 | DRAMECO | | | 27 | 32 | 97 | 122 | 219 | |
| 316 | FANGA | | D1 | 36 | 74 | 194 | 239 | 433 | |
| 351 | FANGUINE-KOTO | | | 37 | 53 | 145 | 161 | 306 | |
| 386 | FANGUINE-KOUTA | | | 13 | 21 | 63 | 71 | 134 | |
| 421 | FOUGARA-ILE | | | 20 | 34 | 129 | 128 | 257 | |
| 456 | FOUGARA RIVE GAUCHE | | PC1 | 30 | 33 | 116 | 123 | 239 | |
| 491 | GALOUGO | | PC1 | 26 | 34 | 87 | 104 | 191 | |
| 526 | HAMEYA | | | 45 | 53 | 169 | 174 | 343 | |
| 561 | KARAYA | | PC1 | 44 | 83 | 237 | 344 | 581 | |
| 596 | LOGOBA | | | 33 | 45 | 150 | 145 | 295 | |
| 631 | MAKADEGUE | | | 39 | 60 | 176 | 172 | 348 | |
| 666 | MAGANIA | | | 39 | 75 | 249 | 253 | 502 | |
| 701 | MALOUJ | | PC1 | 68 | 96 | 262 | 316 | 578 | |
| 736 | MOUNITACO | | | 16 | 56 | 173 | 178 | 351 | |
| 771 | SABOUSSIRE-LAKAFIA | | | 24 | 52 | 135 | 149 | 284 | |
| 806 | TAKOUTALA | | | 51 | 73 | 237 | 220 | 457 | |
| 841 | TIAMATIESSO | | PC1,D1,C1 | 130 | 179 | 553 | 491 | 1044 | |
| 876 | TLIMALO | | | 20 | 36 | 95 | 99 | 194 | |
| 911 | TINKIN | | | 19 | 25 | 67 | 83 | 150 | |
| 946 | WASSANGARA | | | 35 | 48 | 173 | 163 | 336 | |
| CERCLE DE: KAYES | | 11 | ARRONDISSEMENT DE: KOUSSANE | | | 41 | | | |
| 001 | AINAMOLO | | | 10 | 16 | 42 | 38 | 80 | |
| 033 | ASSEY-OULD-ZEBA | | | 15 | 19 | 54 | 55 | 109 | |

| COD | NOM DE VILLAGE | U/R | INFRASTRUCTURES | NOMBRE | | POPULATION RESIDENTE | | |
|-----|----------------|-----|-----------------|------------|--------|----------------------|-------|-------|
| | | | | DE | DE | HOMME | FEMME | TOTAL |
| | | | | CONCESSION | MENAGE | | | |

| CERCLE DE: KAYES | | | 11 | ARRONDISSEMENT DE: KOUSSANE | | | 41 |
|------------------|------------------|-----------|----|-----------------------------|-----|------|------|
| 065 | BILAJMI | | | 45 | 49 | 118 | 231 |
| 097 | DABA | | | 49 | 57 | 148 | 285 |
| 129 | DAVO | | | 30 | 41 | 105 | 227 |
| 161 | DEBO | | | 5 | 15 | 47 | 93 |
| 193 | EL-GELEITA | | | 87 | 95 | 214 | 447 |
| 225 | FALLAYA | | | 11 | 27 | 93 | 178 |
| 257 | HAMO | | | 96 | 109 | 264 | 516 |
| 289 | EL-KABARA | | | 117 | 138 | 365 | 688 |
| 321 | KOUMAREFARA | | | 62 | 143 | 339 | 753 |
| 353 | KOUSSANE | PC1,D1,C1 | | 186 | 470 | 1426 | 3116 |
| 385 | KINKOUNA | | | 1 | 2 | 4 | 11 |
| 417 | LIGUENIB | | | 8 | 9 | 21 | 41 |
| 449 | MOEDJI | | | 24 | 25 | 58 | 108 |
| 481 | MONEBAK-MAURE | | | 30 | 37 | 66 | 142 |
| 513 | MONEBAK-SARAKOLE | | | 20 | 56 | 178 | 382 |
| 545 | MOUDIOUR 1 | | | 58 | 82 | 178 | 377 |
| 577 | MOUDIOUR-2 | | | 27 | 36 | 83 | 174 |
| 609 | MOUDIOUR-3 | | | 23 | 33 | 95 | 181 |
| 641 | MOUSSALA | | | 35 | 98 | 361 | 679 |
| 673 | NEMA | | | 47 | 53 | 140 | 261 |
| 705 | SEOUNDE | | | 6 | 13 | 43 | 96 |
| 737 | SEI-BATT | | | 51 | 62 | 145 | 302 |
| 769 | SIRINOULOU | PC1 | | 93 | 171 | 503 | 1056 |
| 801 | SOBIE | | | 28 | 58 | 181 | 357 |
| 833 | SARAK | | | 27 | 31 | 76 | 143 |
| 865 | SEYE | | | 18 | 39 | 95 | 236 |
| 897 | TASKAYE | | | 35 | 37 | 115 | 204 |
| 929 | ZETNA-ZEWAS | | | 8 | 8 | 16 | 25 |
| 961 | ZEWAS | | | 9 | 11 | 20 | 48 |
| CERCLE DE: KAYES | | | 11 | ARRONDISSEMENT DE: LONTOU | | | 49 |
| 001 | AOURO-DIALA | | | 25 | 38 | 115 | 244 |
| 038 | BANGASSI | | | 11 | 21 | 108 | 213 |

| CODI | NOM DE VILLAGE | U/R | INFRASTRUCTURES | NOMBRE | | POPULATION RESIDENTE | | | |
|------------------|--------------------------------|-----|-----------------|------------|----------------------------|----------------------|-------|-------|--|
| | | | | DE | DE | HOMME | FEMME | TOTAL | |
| | | | | CONCESSION | MENAGE | | | | |
| CERCLE DE: KAYES | | | | 11 | ARRONDISSEMENT DE: LONTOU | | 49 | | |
| 075 | BANKAME | | | 25 | 86 | 260 | 329 | 589 | |
| 112 | BOTEGUEKOUROU | | | 9 | 19 | 47 | 42 | 89 | |
| 149 | DEMBANIOUMA | | | 10 | 25 | 66 | 72 | 138 | |
| 186 | DIABOUGOU | | | 17 | 40 | 116 | 132 | 248 | |
| 223 | DIOMEKON | | | 32 | 49 | 167 | 182 | 349 | |
| 260 | FATOLA | | | 53 | 123 | 385 | 385 | 770 | |
| 297 | KAFFA | | | 44 | 87 | 228 | 238 | 466 | |
| 334 | KAKOULOU | | PC1,D1,PH1 | 86 | 130 | 501 | 484 | 985 | |
| 371 | KENIOU | | | 69 | 136 | 426 | 443 | 869 | |
| 408 | KEROUANE | | PC1 | 56 | 96 | 346 | 408 | 754 | |
| 445 | KOUNDA | | | 37 | 71 | 248 | 262 | 510 | |
| 482 | LAKAFIA | | | 22 | 49 | 173 | 204 | 377 | |
| 519 | LONBA | | | 54 | 103 | 320 | 353 | 673 | |
| 556 | LONTOU | | PC1 | 50 | 80 | 272 | 294 | 566 | |
| 593 | LOUPROU | | | 27 | 57 | 160 | 192 | 352 | |
| 630 | MAHOUDOUYA | | | 13 | 19 | 83 | 83 | 166 | |
| 631 | MARENA | | | 14 | 27 | 77 | 113 | 190 | |
| 704 | MARENTOUROU | | | 49 | 79 | 204 | 302 | 506 | |
| 741 | MEDINE | | PC1,D1 | 92 | 136 | 406 | 468 | 874 | |
| 778 | MODINKANE | | | 57 | 110 | 301 | 369 | 670 | |
| 815 | MOUSSAWAGUYA | | | 5 | 12 | 48 | 39 | 87 | |
| 852 | SABOUSSIRE-LOGO | | PC1,D1 | 67 | 97 | 278 | 383 | 661 | |
| 889 | SABOUSSIRE-N'DI | | PC1 | 26 | 69 | 219 | 255 | 474 | |
| 926 | SAMBAGA | | | 47 | 84 | 214 | 239 | 453 | |
| 963 | TINTIBA | | | 38 | 45 | 117 | 119 | 236 | |
| CERCLE DE: KAYES | | | | 11 | ARRONDISSEMENT DE: SADIOLA | | 57 | | |
| 001 | ALAMOUTALA | | | 1 | 5 | 33 | 35 | 68 | |
| 022 | BABALA-OULOUMA OU HANDALLAYE-O | | PC1,D1 | 70 | 121 | 357 | 355 | 712 | |
| 043 | BEMBOKOTO | | | 26 | 58 | 193 | 205 | 398 | |
| 064 | BINDOUGOU | | | 17 | 27 | 58 | 71 | 129 | |
| 085 | BOUNTOU | | | 50 | 72 | 238 | 269 | 507 | |
| 106 | BREMASSOU | | | 39 | 68 | 193 | 210 | 403 | |

| COD | NOM DE VILLAGE | U/R | INFRASTRUCTURES | NOMBRE | | POPULATION RESIDENTE | | |
|------------------|---------------------|-----|-----------------|----------------------------|--------|----------------------|-------|-------|
| | | | | DE | DE | HOMME | FEMME | TOTAL |
| | | | | CONCESSION | MENAGE | | | |
| CERCLE DE: KAYES | | | 11 | ARRONDISSEMENT DE: SADIOLA | | 57 | | |
| 127 | BROKOME | | | 17 | 35 | 101 | 117 | 218 |
| 148 | DAR-SALAM-OULOUMA | | | 45 | 115 | 435 | 380 | 815 |
| 169 | DIALATIEMOKO | | | 37 | 69 | 243 | 281 | 524 |
| 190 | DIANGOUNTE | | | 4 | 19 | 40 | 50 | 90 |
| 211 | DJINGOULOU | | | 17 | 32 | 114 | 126 | 240 |
| 232 | DJOROLA-OUALA | | | 25 | 51 | 126 | 134 | 260 |
| 253 | FARABA-KOUTA | | | 22 | 40 | 109 | 143 | 252 |
| 274 | FARABANA | | | 35 | 70 | 224 | 222 | 446 |
| 295 | FARASSOUMA | | | 18 | 33 | 94 | 97 | 191 |
| 316 | KAKADIAN | | PC1 | 42 | 106 | 278 | 312 | 590 |
| 337 | KANTELA | | | 36 | 71 | 240 | 237 | 477 |
| 358 | KENIEBA | | | 26 | 56 | 130 | 162 | 292 |
| 379 | KENIEFE-DJIGJIBALA | | D1 | 16 | 37 | 120 | 116 | 236 |
| 400 | KEREKOTO | | | 57 | 112 | 312 | 374 | 686 |
| 421 | KOBOROTOSSOU | | PC1 | 34 | 102 | 277 | 345 | 622 |
| 442 | KOUNGOOIAN | | | 6 | 7 | 16 | 26 | 42 |
| 463 | KORENDJI | | | 6 | 17 | 41 | 57 | 98 |
| 484 | KOROPOTO | | | 24 | 46 | 133 | 143 | 276 |
| 505 | KOROPOTO-KOUNDEDIOU | | | 33 | 76 | 216 | 252 | 468 |
| 526 | KOURKETO | | | 40 | 89 | 261 | 287 | 548 |
| 547 | MADINA | | | 24 | 55 | 206 | 165 | 371 |
| 568 | MANDANKOTO | | | 9 | 13 | 49 | 31 | 80 |
| 589 | MANTALABOUGOU | | | 15 | 25 | 52 | 75 | 127 |
| 610 | MOUSSA-KONELA | | | 46 | 76 | 202 | 188 | 390 |
| 631 | MOUSSALA | | | 13 | 17 | 56 | 54 | 110 |
| 652 | NIEDIOUKOUROU | | | 13 | 25 | 65 | 69 | 134 |
| 673 | SABOUSSIRE | | | 29 | 61 | 193 | 199 | 392 |
| 694 | SADIOLA-NETEKO | | PC1,D1,C1 | 24 | 43 | 131 | 125 | 256 |
| 715 | SAMALAFLOU | | | 30 | 70 | 265 | 251 | 516 |
| 736 | SANGAFARA | | | 63 | 117 | 331 | 371 | 702 |
| 757 | SEKOKOTO | | | 21 | 37 | 105 | 117 | 222 |
| 778 | SIRIMANA | | | 10 | 15 | 40 | 39 | 79 |
| 799 | SOUKOURANI | | | 11 | 18 | 48 | 63 | 111 |
| 820 | TABAKO | | | 3 | 4 | 14 | 16 | 30 |
| 841 | TABAKOTO | | | 20 | 38 | 105 | 101 | 206 |

| CODI | NOM DE VILLAGE | U/R | INFRASTRUCTURES | NOMBRE | | POPULATION RESIDENTE | | |
|------------------|-----------------------|---------------|-----------------|----------------------------|--------|----------------------|-------|-------|
| | | | | DE | DE | HOMME | FEMME | TOTAL |
| | | | | CONCESSION | MENAGE | | | |
| CERCLE DE: KAYES | | | 11 | ARRONDISSEMENT DE: SADIOLA | | 57 | | |
| 862 | TINTIBA | | | 27 | 52 | 154 | 173 | 327 |
| 883 | TOUNOUBA | | | 26 | 40 | 102 | 134 | 236 |
| 904 | YAMERA | | | 17 | 30 | 124 | 127 | 251 |
| 925 | YATELA | | | 20 | 42 | 135 | 116 | 251 |
| 946 | YIRIBABOUGOU | | | 20 | 43 | 119 | 141 | 260 |
| CERCLE DE: KAYES | | | 11 | ARRONDISSEMENT DE: SAME | | 65 | | |
| 001 | ALLAHINA-DIALLA | | | 22 | 31 | 94 | 88 | 182 |
| 042 | BADA | | | 71 | 126 | 365 | 399 | 764 |
| 083 | BALIDINKARE | | | 16 | 34 | 120 | 124 | 244 |
| 124 | BAMBELLA | | | 54 | 91 | 315 | 273 | 588 |
| 165 | DOGOFILY | | | 38 | 67 | 174 | 189 | 363 |
| 206 | DAR-SALAM-PLANTATION | | | 92 | 124 | 450 | 412 | 862 |
| 247 | DAR-SALAM-SAME | | | 50 | 99 | 284 | 272 | 556 |
| 288 | DIAKANDAPE-PLANTATION | | | 27 | 29 | 95 | 72 | 167 |
| 329 | DIAKANDAPE-VILLAGE | | | 73 | 170 | 573 | 545 | 1118 |
| 370 | DJINDJE | | | 34 | 60 | 191 | 196 | 387 |
| 411 | DIAWARA-COUNDA | | | 21 | 31 | 74 | 82 | 156 |
| 452 | GOUKA | | | 40 | 99 | 365 | 327 | 692 |
| 534 | KHASSANA | | | 10 | 20 | 42 | 49 | 91 |
| 575 | KOFOULABE-SAME | | | 9 | 15 | 32 | 46 | 78 |
| 616 | KOSSOUNALE | | | 23 | 31 | 78 | 87 | 165 |
| 657 | MADINA | | | 15 | 48 | 123 | 155 | 278 |
| 698 | MARENA-GADIAGA | PC1,D1 | | 46 | 76 | 233 | 235 | 468 |
| 739 | NIOUOUGOU | | | 9 | 10 | 33 | 35 | 68 |
| 780 | SAME-DUOLOF | PC2,D1 | | 124 | 188 | 631 | 580 | 1211 |
| 821 | SAME-PLANTATION | PC1,D1 | | 156 | 215 | 622 | 528 | 1150 |
| 862 | SANGARA | | | 16 | 53 | 157 | 169 | 326 |
| 903 | SOMANKIDI ET GUEMOU | PC1,D1,PH1,C1 | | 226 | 544 | 1598 | 1847 | 3445 |
| 944 | TAMBOUKANE | | | 45 | 108 | 320 | 349 | 669 |
| CERCLE DE: KAYES | | | 11 | ARRONDISSEMENT DE: SEGALA | | 73 | | |
| 001 | BANAYA | | | 84 | 210 | 563 | 548 | 1111 |

| COD | NOM DE VILLAGE | U/R | INFRASTRUCTURES | NOMBRE | | POPULATION RESIDENTE | | |
|------------------|--------------------|-----|-----------------|---------------------------|--------|----------------------|-------|-------|
| | | | | DE | DE | HOMME | FEMME | TOTAL |
| | | | | CONCESSION | MENAGE | | | |
| CERCLE DE: KAYES | | | 11 | ARRONDISSEMENT DE: SEGALA | | 73 | | |
| 027 | BATAMA | | D1,PH1,RO8? | 164 | 408 | 1414 | 1430 | 2844 |
| 053 | DIABADJI | | | 74 | 218 | 542 | 728 | 1270 |
| 079 | DIALLANE | | | 72 | 255 | 796 | 851 | 1647 |
| 105 | DIANEKA | | | 15 | 40 | 86 | 104 | 190 |
| 131 | DIATAY | | | 115 | 330 | 784 | 1047 | 1831 |
| 157 | DIONKOULOU | | | 15 | 48 | 125 | 130 | 255 |
| 183 | DIOUNGO | | | 15 | 48 | 128 | 120 | 248 |
| 209 | DRAMEBOUGOULA | | | 41 | 100 | 337 | 335 | 672 |
| 235 | GOMERA | | | 35 | 106 | 347 | 381 | 728 |
| 261 | GOUREL-SAMBA | | | 33 | 88 | 241 | 250 | 491 |
| 287 | HAMDALLAYE | | | 18 | 55 | 157 | 146 | 303 |
| 313 | KALAO | | | 64 | 139 | 503 | 450 | 953 |
| 339 | KANANTARE | | | 43 | 101 | 303 | 321 | 624 |
| 365 | KOLOME | | | 41 | 97 | 262 | 266 | 528 |
| 391 | KONIAKARI | * | PC1,D1,PH1,PO1 | 398 | 1062 | 2980 | 3183 | 6163 |
| 417 | KOUMARE | | | 19 | 33 | 84 | 94 | 178 |
| 443 | KOUSINE | | | 48 | 120 | 344 | 342 | 686 |
| 469 | MADINAKOUTA | | | 43 | 86 | 244 | 253 | 497 |
| 495 | MAMACITA | | | 14 | 49 | 185 | 170 | 355 |
| 521 | MARENA DIONBOUGOU | | PC1 | 178 | 538 | 1652 | 1876 | 3528 |
| 547 | MARILA | | | 41 | 80 | 211 | 196 | 407 |
| 573 | MARINTOUMANIA | | | 34 | 108 | 298 | 264 | 562 |
| 599 | MOKOYAFARA | | | 44 | 111 | 330 | 352 | 682 |
| 625 | MOULINE | | | 95 | 323 | 901 | 1030 | 1931 |
| 651 | MOUSSALA-FATOLA | | | 19 | 43 | 135 | 173 | 308 |
| 677 | NIANIGA | | D1 | 55 | 111 | 322 | 397 | 719 |
| 703 | OUSSOUBIDIANDIA | | | 41 | 111 | 348 | 341 | 689 |
| 729 | SABOUSSIRE-BAMBALA | | | 55 | 140 | 375 | 430 | 805 |
| 755 | SALAMOU | | | 9 | 20 | 53 | 60 | 113 |
| 781 | SEGALA M'DI | | PC1,D1,PH1 | 145 | 389 | 1038 | 1074 | 2112 |
| 807 | SEGALA M'BA | | PC1 | 70 | 153 | 370 | 366 | 736 |
| 833 | SEKORA | | | 73 | 138 | 418 | 414 | 832 |
| 859 | TAFASSIRGA | | | 39 | 115 | 340 | 343 | 683 |
| 885 | TIGUINE | | | 47 | 102 | 236 | 287 | 523 |
| 911 | TINTILA | | | 50 | 123 | 380 | 397 | 777 |

| ICOD | NOM DE VILLAGE | U/R | INFRASTRUCTURES | NOMBRE | | POPULATION RESIDENTE | | |
|------|----------------|-----|-----------------|---------------|-----------|----------------------|-------|-------|
| | | | | DE CONCESSION | DE MENAGE | HOMME | FEMME | TOTAL |

| | | | | | | | | |
|------------------|--------------------------------|----|---------------------------|------|------|------|------|-------|
| CERCLE DE: KAYES | | 11 | ARRONDISSEMENT DE: SEGALA | | | | 73 | |
| 937 | TOUBA | | | 9 | 39 | 125 | 106 | 231 |
| 963 | WALILA | | | 38 | 112 | 259 | 264 | 523 |
| CERCLE DE: KAYES | | 11 | COMMUNE DE: KAYES-COMMUNE | | | | 91 | |
| 001 | KAYES-N'DI | * | PC1, SC1, D1, PH1 | 971 | 1409 | 3904 | 3935 | 7839 |
| 020 | KHASSD-QUINZANBOUGOU DIABOUGOU | * | PC3, SC3, D1, C1, PO1 | 1048 | 1880 | 6090 | 6196 | 12286 |
| 039 | LEGAL-SEGOU-QUARANTAINE-LAFIAB | * | PC2, SC2, SD2, D1 | 917 | 1434 | 4661 | 4547 | 9208 |
| 058 | LIBERTE | * | PC4, SC1, D1, PH2, C1 | 838 | 1571 | 5191 | 5080 | 10271 |
| 077 | PLATEAU | * | PC2, SC1, D2, C2 | 968 | 1847 | 5638 | 5751 | 11389 |

| COO | NOM DE VILLAGE | U/R | INFRASTRUCTURES | NOMBRE | | POPULATION RESIDENTE | | |
|-----|----------------|-----|-----------------|------------|--------|----------------------|-------|-------|
| | | | | DE | DE | HOMME | FEMME | TOTAL |
| | | | | CONCESSION | MENAGE | | | |

| CERCLE DE: BAFOLABE | | | 12 | ARRONDISSEMENT DE: BAFOLABE-CENTRAL | | | 01 | | |
|---------------------|----------------|---|---------------|-------------------------------------|-----|------|------|------|--|
| 001 | BABOROTO | | | 23 | 29 | 107 | 125 | 232 | |
| 038 | BAFOULABE | * | PC3,D1,PH1,C1 | 275 | 369 | 1193 | 1167 | 2360 | |
| 075 | BAKOYE | | | 12 | 28 | 72 | 68 | 140 | |
| 112 | DABADIOUBE | | | 13 | 21 | 62 | 51 | 113 | |
| 149 | DIABOUGOU | | | 14 | 21 | 63 | 62 | 125 | |
| 186 | DIMBATOUNANIA | | | 46 | 89 | 292 | 297 | 589 | |
| 223 | DIPARY | | | 24 | 30 | 128 | 125 | 253 | |
| 260 | DOUNA | | | 15 | 26 | 67 | 89 | 156 | |
| 297 | DRAMETOU | | | 39 | 74 | 209 | 215 | 424 | |
| 334 | FARAKO | | | 13 | 21 | 68 | 76 | 144 | |
| 371 | GANGANTAN | | | 22 | 53 | 155 | 174 | 329 | |
| 408 | GANGONTRY | | | 47 | 96 | 223 | 259 | 482 | |
| 445 | KARAMOKOBOUGOU | | | 35 | 62 | 177 | 201 | 378 | |
| 482 | KARAGA | | | 31 | 52 | 148 | 174 | 322 | |
| 519 | KASSOAMBA | | | 15 | 19 | 73 | 80 | 153 | |
| 556 | KOLINGUEMOU | | | 66 | 129 | 381 | 397 | 778 | |
| 593 | LAKAFIA | | | 20 | 33 | 109 | 89 | 198 | |
| 630 | MADIBAYA | | | 39 | 66 | 217 | 220 | 437 | |
| 667 | OUSSALA | | PC1 | 87 | 140 | 382 | 402 | 784 | |
| 704 | SEGALA | | | 29 | 49 | 149 | 144 | 293 | |
| 741 | SEKETO | | | 41 | 72 | 211 | 230 | 441 | |
| 778 | SELINKEGNY | | PC1,D1,PH1 | 92 | 198 | 688 | 758 | 1446 | |
| 815 | SITAKOUNADY | | | 2 | 5 | 17 | 10 | 27 | |
| 852 | SORLA | | | 57 | 82 | 246 | 266 | 512 | |
| 889 | TALARY | | | 45 | 64 | 189 | 170 | 359 | |
| 926 | TAMBALADOUNKA | | | 16 | 16 | 51 | 48 | 99 | |
| 963 | TINTILA | | | 47 | 92 | 238 | 229 | 467 | |
| CERCLE DE: BAFOLABE | | | 12 | ARRONDISSEMENT DE: BAMAFELE | | | 12 | | |
| 001 | BADIOKE | | | 10 | 23 | 73 | 90 | 163 | |
| 021 | BADEKA | | | 14 | 32 | 107 | 115 | 222 | |
| 040 | BAMAFELE | | PC1,D1,PH1,C1 | 36 | 79 | 277 | 266 | 543 | |
| 079 | BAMBOUTA | | | 21 | 49 | 143 | 143 | 286 | |

| CODE | NOM DE VILLAGE | U/R | INFRASTRUCTURES | NOMBRE DE CONCESSIONS | NOMBRE DE MENAGE | POPULATION RESIDENTE | | |
|---------------------|--------------------|-----|-------------------|-----------------------------|------------------|----------------------|-------|-------|
| | | | | | | HOMME | FEMME | TOTAL |
| CERCLE DE: BAFOLABE | | | 12 | ARRONDISSEMENT DE: BAMAFELE | | 12 | | |
| 118 | BANGASSI | | | 135 | 196 | 605 | 496 | 1101 |
| 138 | BANTADIOKE | | | 23 | 46 | 146 | 170 | 316 |
| 157 | BARLAKOUROU | | | 23 | 41 | 125 | 128 | 253 |
| 177 | DJOKELE | | | 24 | 35 | 124 | 113 | 237 |
| 196 | FARABADING | | | 12 | 68 | 237 | 245 | 482 |
| 235 | GAFAN | | | 20 | 27 | 110 | 97 | 207 |
| 274 | GOUBALAN | | | 11 | 54 | 175 | 191 | 366 |
| 313 | GOUNGODALA | | | 16 | 40 | 106 | 102 | 208 |
| 352 | KANBOU | | | 21 | 48 | 176 | 176 | 352 |
| 391 | KENIEBA-BAFING | | PC1 | 57 | 97 | 326 | 304 | 630 |
| 430 | KENIE-KENIEKO | | | 44 | 92 | 279 | 299 | 578 |
| 469 | KONDO-DOGNAN | | | 26 | 59 | 190 | 166 | 356 |
| 508 | KONKORMA | | | 19 | 33 | 93 | 104 | 197 |
| 528 | KOURCONI | | | 7 | 28 | 75 | 73 | 148 |
| 538 | MANANTALI | * | PC2,D1,PH1,C1,PO1 | 941 | 1593 | 3918 | 2787 | 6705 |
| 547 | MARENA | | | 17 | 49 | 163 | 200 | 363 |
| 586 | NANTELA | | | 66 | 116 | 338 | 357 | 695 |
| 625 | NIGUI | | | 22 | 55 | 165 | 167 | 332 |
| 664 | OUGOUNDINRO | | | 37 | 71 | 226 | 232 | 458 |
| 703 | SANDEGNAN-MADJWADI | | | 13 | 17 | 99 | 87 | 186 |
| 742 | SEKOKOTO | | | 11 | 12 | 91 | 78 | 169 |
| 781 | SOBELA | | | 10 | 28 | 73 | 84 | 157 |
| 820 | SOLLO | | PC1 | 50 | 138 | 453 | 456 | 909 |
| 859 | SOUGOUTALY | | | 25 | 31 | 126 | 112 | 238 |
| 898 | TINTILA | | | 14 | 63 | 202 | 196 | 398 |
| 937 | TONDIDJI | | | 13 | 49 | 189 | 220 | 409 |
| CERCLE DE: BAFOLABE | | | 12 | ARRONDISSEMENT DE: DIAKON | | 23 | | |
| 001 | BENDOUGOU | | PC1 | 141 | 316 | 978 | 1253 | 2231 |
| 067 | DIAKON | | PC1,D1,PH1,C1 | 64 | 188 | 556 | 618 | 1174 |
| 133 | DOJALE | | | 55 | 200 | 696 | 848 | 1544 |
| 199 | DUIEDIGUI-KASSE | | | 50 | 107 | 366 | 408 | 774 |
| 265 | DUIEDIGUI-GUIDINTA | | | 15 | 90 | 255 | 303 | 558 |

| ICODI | NOM DE VILLAGE | U/R | INFRASTRUCTURES | NOMBRE | | POPULATION RESIDENTE | | |
|---------------------|-----------------------------|---------------|-----------------|----------------------------|-----------|----------------------|-------|-------|
| | | | | DE CONCESSIONS | DE MENAGE | HOMME | FEMME | TOTAL |
| CERCLE DE: BAFOLABE | | | 42 | ARRONDISSEMENT DE: DIAKON | | 23 | | |
| 331 | KANDIA | | | 22 | 67 | 218 | 205 | 423 |
| 397 | KEMBE | | | 102 | 293 | 705 | 771 | 1476 |
| 463 | KEMBELLE | | | 37 | 144 | 334 | 497 | 831 |
| 529 | KOUROUNIPI OU KOUROUDINFING | | | 41 | 123 | 332 | 316 | 648 |
| 595 | KOURY | | | 22 | 110 | 326 | 438 | 764 |
| 661 | LOUMBAMA | | | 35 | 103 | 302 | 392 | 694 |
| 727 | MADINA | | | 18 | 123 | 297 | 318 | 615 |
| 793 | SANGAFE | | | 70 | 119 | 516 | 615 | 1131 |
| 859 | SIBOMDI OU SIBINDI | D1 | | 99 | 354 | 935 | 1123 | 2058 |
| 925 | TRANTINO OU TRENTIMOU | | | 144 | 339 | 1238 | 1497 | 2735 |
| CERCLE DE: BAFOLABE | | | 12 | ARRONDISSEMENT DE: DIALLAN | | 34 | | |
| 001 | BOUDIADIA | | | 17 | 35 | 109 | 149 | 258 |
| 042 | DIALLAN | PC1,D1,PH1,C1 | | 96 | 239 | 764 | 799 | 1563 |
| 083 | DIANGOUNTE | | | 12 | 32 | 95 | 104 | 199 |
| 124 | DIEDYA | | | 10 | 15 | 33 | 49 | 82 |
| 206 | GDIANKOULO | | | 37 | 97 | 256 | 290 | 546 |
| 247 | GOUPOU | | | 8 | 18 | 62 | 55 | 117 |
| 288 | KAMAME | | | 12 | 38 | 128 | 129 | 257 |
| 329 | KANKOGA | | | 24 | 41 | 124 | 131 | 255 |
| 370 | KARANTERE | | | 32 | 52 | 146 | 153 | 299 |
| 391 | KEROUANE OU DOUARAGOUNE | | | 30 | 65 | 199 | 273 | 472 |
| 411 | KERSIGNANE | | | 22 | 40 | 149 | 139 | 288 |
| 452 | KOBOKOTO | | | 63 | 108 | 287 | 351 | 638 |
| 493 | KOMBONTE | PC1 | | 60 | 121 | 497 | 508 | 1005 |
| 534 | KORONDOUNOU | | | 8 | 13 | 36 | 32 | 68 |
| 575 | MARENA | | | 52 | 87 | 298 | 274 | 572 |
| 616 | MISSIRA | | | 15 | 27 | 78 | 76 | 154 |
| 657 | MODINKANOU | | | 58 | 164 | 416 | 500 | 916 |
| 698 | MONINGA | | | 9 | 17 | 67 | 79 | 146 |
| 739 | NEHA | | | 15 | 41 | 124 | 127 | 251 |
| 780 | OUALEKOUROU | | | 12 | 14 | 43 | 53 | 96 |
| 821 | SAVANE | | | 59 | 104 | 286 | 291 | 577 |

| CODI | NOM DE VILLAGE | U/R | INFRASTRUCTURES | NOMBRE | | POPULATION RESIDENTE | | | |
|------|---------------------|-----|-----------------|-----------------------------|-----------|----------------------|-------|-------|------|
| | | | | DE CONCESSION | DE MENAGE | HOMME | FEMME | TOTAL | |
| | CERCLE DE: BAFOLABE | | 12 | ARRONDISSEMENT DE: DIALLAN | | | | 34 | |
| 862 | SOMAILA | | | | 14 | 24 | 70 | 89 | 159 |
| 903 | TINTIBA | | | | 12 | 14 | 55 | 48 | 103 |
| 944 | TINTOKAN | | | | 52 | 116 | 373 | 381 | 754 |
| | CERCLE DE: BAFOLABE | | 12 | ARRONDISSEMENT DE: GOUNDARA | | | | 39 | |
| 001 | ANSOFRI | | | | 38 | 57 | 164 | 158 | 322 |
| 085 | BIRABAFARA | | | | 33 | 72 | 208 | 215 | 423 |
| 099 | BOUKINAFE | | | | 50 | 101 | 298 | 339 | 637 |
| 113 | BOULADOUGOU | | | | 41 | 57 | 231 | 243 | 474 |
| 127 | BOUNTOUNBA | | | | 22 | 30 | 99 | 105 | 204 |
| 169 | DIABOUGOU | | | | 38 | 93 | 286 | 289 | 575 |
| 211 | DIGUIME | | | | 21 | 47 | 107 | 125 | 232 |
| 239 | DIUFOYA-BA | | | | 19 | 65 | 159 | 180 | 339 |
| 253 | DIUFOYA-FARAKO | | | | 17 | 29 | 72 | 82 | 154 |
| 267 | DIUFOYA-TINTOKAN | | | | 21 | 41 | 124 | 125 | 249 |
| 281 | FASSALA | | | | 46 | 100 | 239 | 271 | 510 |
| 323 | GOUNIRA | | | | 15 | 28 | 81 | 66 | 147 |
| 337 | GOUNDARA | | | | 15 | 29 | 114 | 99 | 213 |
| 379 | KAMANE | | | | 36 | 73 | 207 | 216 | 423 |
| 407 | KENIEBA | | | | 117 | 238 | 748 | 770 | 1518 |
| 505 | KOURSEMBE | | | | 6 | 12 | 32 | 41 | 73 |
| 561 | LASSANA | | | | 16 | 52 | 169 | 176 | 345 |
| 617 | MAYODAN | | | | 56 | 70 | 362 | 356 | 718 |
| 673 | SABOUSSIRE | | | | 39 | 105 | 255 | 315 | 570 |
| 701 | SABAGUIDE | | | | 67 | 81 | 263 | 271 | 534 |
| 757 | SOUKOUTA | | | | 55 | 98 | 285 | 299 | 584 |
| 841 | TARAOULE | | | | 21 | 48 | 117 | 113 | 230 |
| 869 | TINTIBA | | | | 13 | 46 | 102 | 104 | 206 |
| 925 | TOUNBINASSO | | PC1,D1 | | 53 | 98 | 290 | 309 | 599 |
| 967 | WOULIFATA | | | | 34 | 56 | 195 | 189 | 384 |
| | CERCLE DE: BAFOLABE | | 12 | ARRONDISSEMENT DE: KOUNDIAH | | | | 45 | |
| 001 | BANGAYA | | | | 43 | 111 | 324 | 339 | 663 |

| CODI | NOM DE VILLAGE | U/R | INFRASTRUCTURES | NOMBRE | | POPULATION RESIDENTE | | |
|---------------------|----------------|---------------|-----------------|-----------------------------|--------|----------------------|-------|-------|
| | | | | DE | DE | HOMME | FEMME | TOTAL |
| | | | | CONCESSION | MENAGE | | | |
| CERCLE DE: BAFOLABE | | | 12 | ARRONDISSEMENT DE: KOUNDIAN | | 45 | | |
| 040 | BERETE GOUNDA | | | 64 | 174 | 580 | 588 | 1168 |
| 079 | BOUGARA | | | 29 | 64 | 184 | 212 | 396 |
| 118 | BOUREA | | | 12 | 26 | 72 | 75 | 147 |
| 157 | DIAKABA | PC1 | | 87 | 245 | 811 | 862 | 1673 |
| 196 | DIBIA | | | 12 | 26 | 77 | 77 | 154 |
| 235 | FORE | | | 35 | 71 | 209 | 237 | 446 |
| 274 | GAFOUN | | | 29 | 55 | 165 | 177 | 342 |
| 313 | GUINTAMA | | | 15 | 27 | 87 | 93 | 180 |
| 352 | KABADA | | | 18 | 46 | 140 | 135 | 275 |
| 391 | KAMA BAMBOUGOU | | | 33 | 63 | 179 | 205 | 384 |
| 430 | KAMA GALAMADJI | | | 33 | 79 | 255 | 257 | 512 |
| 469 | KENIEMA | | | 16 | 51 | 152 | 144 | 296 |
| 508 | KENIETO | | | 16 | 27 | 93 | 68 | 161 |
| 547 | KOFFE | | | 18 | 28 | 77 | 71 | 148 |
| 586 | KOUNDIAN | PC1,D1,PH1,C1 | | 43 | 85 | 251 | 292 | 543 |
| 625 | LAHANDY | PC1 | | 40 | 110 | 290 | 269 | 559 |
| 664 | MADINA-COUTA | | | 56 | 119 | 348 | 406 | 754 |
| 703 | MADINA-GOUNGOU | | | 17 | 40 | 120 | 117 | 237 |
| 742 | MAKADOUGOU | | | 18 | 28 | 84 | 103 | 187 |
| 781 | NANIFARA | PC1,D1 | | 62 | 89 | 294 | 300 | 594 |
| 820 | SEKOTONDING | | | 15 | 22 | 70 | 65 | 135 |
| 859 | SOUBALA | | | 82 | 124 | 337 | 341 | 678 |
| 898 | TILIBA | | | 17 | 39 | 131 | 136 | 267 |
| 937 | TOUMBOUNDING | | | 32 | 63 | 208 | 229 | 437 |
| CERCLE DE: BAFOLABE | | | 12 | ARRONDISSEMENT DE: MAHINA | | 56 | | |
| 001 | BAKOUROUFATA | | | 38 | 63 | 193 | 187 | 380 |
| 024 | BAYE OU BAI | | | 23 | 51 | 148 | 145 | 293 |
| 047 | BANTINGOUNGOU | | | 18 | 27 | 78 | 75 | 153 |
| 070 | BEREMASSOU | | | 32 | 47 | 145 | 165 | 310 |
| 093 | BOULOUBA | | | 3 | 6 | 16 | 15 | 31 |
| 116 | BOULOUNBA | | | 43 | 69 | 233 | 214 | 447 |
| 139 | BOUNTOU | | | 13 | 19 | 73 | 69 | 142 |

| ICODI | NOM DE VILLAGE | U/R | INFRASTRUCTURES | NOMBRE | | POPULATION RESIDENTE | | |
|-----------------------|------------------|-----|------------------------|----------------|-----------|---------------------------|-------|-------|
| | | | | DE CONCESSIONI | DE MENAGE | HOMME | FEMME | TOTAL |
| CERCLE DE: BAFLOULABE | | | | 12 | | ARRONDISSEMENT DE: MAHINA | | |
| | | | | | | 56 | | |
| 162 | DIALOLA | | | 171 | 226 | 760 | 759 | 1519 |
| 185 | DIATAWALI | | | 44 | 66 | 207 | 217 | 424 |
| 208 | DIGJILA | | | 14 | 35 | 107 | 148 | 255 |
| 231 | DILJA -DALOMA | | | 28 | 55 | 163 | 160 | 323 |
| 254 | DJIMEKOUROU | | | 45 | 68 | 200 | 202 | 402 |
| 277 | DONGO-DATIAGA | | | 20 | 27 | 112 | 120 | 232 |
| 300 | DRABO OU DARABO | | | 21 | 25 | 77 | 88 | 165 |
| 323 | GALOUKONE | | | 23 | 41 | 119 | 112 | 231 |
| 346 | GOUNFAN | | PC1,D1 | 130 | 239 | 735 | 809 | 1544 |
| 369 | GUINI | | | 13 | 15 | 66 | 73 | 139 |
| 392 | HOROKOTO | | PC1,D1 | 49 | 86 | 269 | 268 | 537 |
| 404 | KALA | | | 23 | 40 | 145 | 137 | 282 |
| 415 | KALE | | | 34 | 60 | 157 | 181 | 338 |
| 438 | KENIEKENIEKO | | | 35 | 97 | 253 | 289 | 542 |
| 461 | KOULOUGUIDI | | | 18 | 23 | 63 | 73 | 136 |
| 484 | KOULOUNGOULOUN | | | 35 | 58 | 174 | 217 | 391 |
| 507 | KOUROUBA -GORELY | | | 29 | 42 | 126 | 144 | 270 |
| 530 | MAHINA | * | PC5,D1,PH1,C1,PO1,ROB1 | 519 | 758 | 2498 | 2592 | 5090 |
| 553 | MAHINADING | | | 114 | 184 | 517 | 549 | 1066 |
| 576 | MAYOKO | | | 12 | 19 | 74 | 84 | 158 |
| 599 | MOUSSALA | | | 29 | 41 | 121 | 123 | 244 |
| 622 | NEGUETABALI | | | 95 | 121 | 413 | 430 | 843 |
| 645 | NIAKALINSIRAYA | | | 84 | 146 | 445 | 446 | 891 |
| 668 | OUSSEGUI | | | 17 | 25 | 67 | 72 | 139 |
| 691 | SADIOYA | | | 24 | 54 | 171 | 191 | 362 |
| 714 | SAMEA -FATEA | | | 20 | 30 | 76 | 86 | 162 |
| 737 | SANTANKOTO | | | 13 | 26 | 64 | 82 | 146 |
| 760 | SEKODOUNGA | | | 53 | 98 | 330 | 332 | 662 |
| 783 | SEKOTOOJI | | | 34 | 52 | 149 | 185 | 334 |
| 806 | SITAFOLA | | | 43 | 81 | 245 | 219 | 464 |
| 829 | SITAKOTO | | | 48 | 68 | 220 | 239 | 459 |
| 852 | SOUROUKOTO | | | 31 | 51 | 168 | 203 | 371 |
| 864 | TAMARANA | | | 12 | 30 | 80 | 97 | 177 |
| 875 | TANTOUDJI | | | 29 | 43 | 113 | 110 | 223 |
| 898 | TINKO | | | 19 | 28 | 80 | 80 | 160 |

| ICODI | NOM DE VILLAGE | U/R | INFRASTRUCTURES | NOMBRE | | POPULATION RESIDENTE | | |
|---------------------|----------------|---------------|-----------------|---------------------------|-----------|----------------------|-------|-------|
| | | | | DE CONCESSIONS | DE MENAGE | HOMME | FEMME | TOTAL |
| CERCLE DE: BAFOLABE | | | 12 | ARRONDISSEMENT DE: MAHIMA | | 56 | | |
| 921 | TINTIBA | | | 9 | 15 | 40 | 54 | 94 |
| 944 | TOUBA | | | 35 | 69 | 173 | 171 | 344 |
| 967 | WALIA -DEGUERE | | | 15 | 18 | 50 | 61 | 111 |
| CERCLE DE: BAFOLABE | | | 12 | ARRONDISSEMENT DE: QUALIA | | 67 | | |
| 001 | BADOMBE | | | 44 | 63 | 145 | 175 | 320 |
| 038 | BAGNI | | | 9 | 23 | 69 | 73 | 142 |
| 057 | BALANDOUGOU | | | 5 | 13 | 35 | 48 | 83 |
| 075 | DARAOU | | | 11 | 39 | 124 | 137 | 261 |
| 112 | DIALADIAN | | | 61 | 87 | 252 | 225 | 477 |
| 149 | DIALAKON | PC1 | | 44 | 111 | 272 | 297 | 569 |
| 186 | DJOMADJI | | | 33 | 64 | 158 | 192 | 350 |
| 223 | OICUBEBA | PC1 | | 35 | 51 | 169 | 187 | 356 |
| 260 | FANGALA | | | 44 | 65 | 188 | 163 | 351 |
| 297 | FATAFING | PC1 | | 37 | 120 | 309 | 298 | 607 |
| 334 | FOURASSO | | | 3 | 6 | 10 | 9 | 19 |
| 371 | GOMOU | | | 43 | 89 | 263 | 295 | 558 |
| 408 | KOBOKOTIBA | | | 14 | 31 | 89 | 103 | 192 |
| 445 | KOBOKOTO | PC1 | | 54 | 90 | 296 | 353 | 649 |
| 464 | KOUTOUKOTOJI | | | 7 | 16 | 47 | 46 | 93 |
| 482 | MADINA | | | 23 | 53 | 165 | 169 | 334 |
| 519 | MORIA | C1 | | 8 | 12 | 43 | 35 | 78 |
| 556 | NADE | | | 12 | 20 | 49 | 42 | 91 |
| 593 | NARI | | | 97 | 160 | 469 | 509 | 978 |
| 630 | QUALIA | GR1,D1,PH1,C1 | | 128 | 166 | 514 | 585 | 1099 |
| 667 | SAMBAYA | | | 16 | 36 | 135 | 143 | 278 |
| 704 | SELINKEGNI | | | 20 | 53 | 149 | 139 | 288 |
| 741 | SOLINTA | | | 66 | 97 | 255 | 305 | 560 |
| 778 | SOUKOTALI 1 | C1 | | 44 | 56 | 218 | 211 | 429 |
| 797 | SOUKOTALI 2 | | | 36 | 43 | 153 | 126 | 279 |
| 815 | SOUKAKOLON | | | 11 | 33 | 79 | 73 | 152 |
| 852 | TAMBAFETO | | | 30 | 59 | 172 | 193 | 365 |
| 889 | TAMBASSOUNE | | | 13 | 28 | 82 | 71 | 153 |

| CODI | NOM DE VILLAGE | U/R | INFRASTRUCTURES | NOMBRE | | POPULATION RESIDENTE | | |
|---------------------|------------------|-----|-----------------------------------|------------|--------|----------------------|-------|-------|
| | | | | DE | DE | HOMME | FEMME | TOTAL |
| | | | | CONCESSION | MENAGE | | | |
| CERCLE DE: BAFOLABE | | 12 | ARRONDISSEMENT DE: QUALIA | 67 | | | | |
| 926 | TINTILA | | | 47 | 78 | 230 | 257 | 487 |
| 963 | TOUMBOUBOU DIOTO | | | 28 | 85 | 248 | 276 | 524 |
| CERCLE DE: BAFOLABE | | 12 | ARRONDISSEMENT DE: OUSSOUBIDIAGNA | 78 | | | | |
| 015 | BAGARI-DIANDIANA | | | 8 | 18 | 60 | 53 | 113 |
| 029 | BALANDOUGOU | | | 14 | 46 | 123 | 166 | 289 |
| 043 | BAMBILA | | | 62 | 172 | 584 | 667 | 1251 |
| 057 | BARSAFE | | | 36 | 112 | 344 | 355 | 699 |
| 071 | BINDIGA | | | 40 | 95 | 255 | 245 | 500 |
| 141 | DAR-SALAM | | | 26 | 64 | 187 | 172 | 359 |
| 155 | DENEKE | | | 16 | 54 | 153 | 220 | 373 |
| 183 | OIOULAFOUNDO | | | 16 | 48 | 134 | 170 | 304 |
| 197 | DIALAGA | | | 28 | 41 | 135 | 134 | 269 |
| 225 | DJONTINTI | | | 7 | 8 | 20 | 20 | 40 |
| 295 | GAO | | | 5 | 7 | 28 | 24 | 52 |
| 309 | GODI | | | 64 | 177 | 520 | 560 | 1080 |
| 351 | KABAYA | | | 33 | 99 | 265 | 328 | 593 |
| 365 | KAMALA | | | 15 | 41 | 118 | 133 | 251 |
| 393 | KANIA | | | 40 | 114 | 353 | 370 | 723 |
| 421 | KEOLAYA | | | 28 | 63 | 166 | 185 | 351 |
| 435 | KEOULEGNA | | | 7 | 12 | 25 | 31 | 56 |
| 449 | KERSIGNANE | | | 16 | 47 | 135 | 138 | 273 |
| 463 | KUIDICAME | | | 19 | 67 | 182 | 222 | 404 |
| 477 | KOLONDKOYE | | | 28 | 56 | 339 | 331 | 670 |
| 491 | KOUMBAKARY | | | 48 | 92 | 241 | 305 | 546 |
| 519 | KOSSOYA | | | 21 | 55 | 166 | 186 | 352 |
| 547 | MAGADOUGOU | | | 25 | 53 | 169 | 160 | 329 |
| 561 | MADALAYA | | | 42 | 115 | 394 | 514 | 908 |
| 575 | MADIHAWAYA | | | 22 | 79 | 216 | 269 | 485 |
| 589 | MANSADJI | | | 51 | 95 | 352 | 382 | 734 |
| 603 | MARENA | | | 18 | 63 | 192 | 207 | 399 |
| 631 | MISSIDI | | | 23 | 57 | 159 | 193 | 352 |
| 645 | MOUSSALA | | | 27 | 78 | 220 | 243 | 463 |

| COD | NOM DE VILLAGE | U/R | INFRASTRUCTURES | NOMBRE | NOMBRE | POPULATION RESIDENTE | | |
|---------------------|------------------|-----|-----------------|-----------------------------------|-----------|----------------------|-------|-------|
| | | | | DE CONCESSION | DE MENAGE | HOMME | FEMME | TOTAL |
| CERCLE DE: BAFOLABE | | | 12 | ARRONDISSEMENT DE: OUSSOUBIDIAGNA | | 78 | | |
| 659 | OUSSOUBIDIANGNA | | GR1,D1 | 50 | 127 | 495 | 546 | 1041 |
| 687 | SAMAH | | | 86 | 150 | 474 | 485 | 959 |
| 715 | SANGA | | | 17 | 43 | 153 | 163 | 316 |
| 729 | SAORAME | | | 54 | 183 | 439 | 550 | 989 |
| 743 | SEPE | | | 11 | 108 | 285 | 365 | 650 |
| 771 | SOURBIRE | | | 17 | 52 | 146 | 157 | 303 |
| 785 | TAFSIRGUA | | | 14 | 40 | 96 | 97 | 193 |
| 799 | TANBATINTI | | | 48 | 125 | 358 | 398 | 756 |
| 813 | TAMARATINTI | | | 10 | 25 | 72 | 94 | 166 |
| 827 | TANKOMBELE | | | 67 | 124 | 377 | 377 | 754 |
| 855 | TIGANA | | PC1 | 46 | 128 | 391 | 384 | 775 |
| 883 | TINTOKANS | | | 51 | 133 | 488 | 479 | 967 |
| 897 | TOMBORONTEGUEGAN | | | 21 | 70 | 163 | 208 | 371 |
| 911 | TOUBA | | | 59 | 151 | 436 | 444 | 880 |
| 939 | TOURAKO | | | 39 | 71 | 210 | 240 | 450 |
| 953 | YAHIMANE | | | 29 | 66 | 240 | 220 | 460 |

| COD | NOM DE VILLAGE | U/R | INFRASTRUCTURES | NOMBRE | | POPULATION RESIDENTE | | |
|-----|----------------|-----|-----------------|------------|--------|----------------------|-------|-------|
| | | | | DE | DE | HOMME | FEMME | TOTAL |
| | | | | CONCESSION | MENAGE | | | |

| CERCLE DE: DIEMA | | | 13 | ARRONDISSEMENT DE: DIEMA | | | 01 | | |
|------------------|--------------------|---|-------------------|--------------------------|-----|------|------|------|--|
| 001 | BOUGOULIRE-MANAMET | | | 1 | 7 | 17 | 12 | 29 | |
| 020 | BENDOUGOU | | | 13 | 31 | 90 | 98 | 188 | |
| 039 | BOUGOULIRE-NIANDE | | | 24 | 38 | 123 | 121 | 244 | |
| 077 | BOULI-BANI | | | 31 | 82 | 252 | 259 | 511 | |
| 115 | DEMPA | | | 40 | 97 | 350 | 306 | 656 | |
| 153 | DIANGUIRDE | | | 106 | 158 | 490 | 531 | 1021 | |
| 191 | DIEMA | * | GR1,D1,PH1,C1,PO1 | 286 | 653 | 1935 | 2070 | 4005 | |
| 229 | DYAMAKONKA | | | 4 | 8 | 26 | 44 | 70 | |
| 267 | FOULABOUGOU | | | 68 | 146 | 467 | 511 | 978 | |
| 286 | GARAMBOUGOU | | | 15 | 20 | 65 | 63 | 128 | |
| 305 | GUEMOU | | | 59 | 101 | 267 | 338 | 605 | |
| 343 | HANGOUNE-BAMBARA | | | 49 | 89 | 259 | 273 | 532 | |
| 381 | HANGOUNE-KAGORO | | | 63 | 150 | 396 | 428 | 824 | |
| 419 | HANGOUNE-MASSASSI | | | 89 | 166 | 403 | 454 | 857 | |
| 457 | HASIL-ADRAME | | | 19 | 47 | 121 | 134 | 255 | |
| 495 | KAHA | | | 76 | 146 | 393 | 475 | 868 | |
| 533 | KAOUKA | | | 32 | 47 | 114 | 159 | 273 | |
| 552 | LACKLAL | | | 6 | 8 | 15 | 22 | 37 | |
| 571 | MABROUKE | | | 48 | 54 | 127 | 145 | 272 | |
| 609 | MADIGA | | PC1,01 | 220 | 478 | 1555 | 1971 | 3526 | |
| 647 | MADINA-MAURES | | | 47 | 66 | 142 | 208 | 350 | |
| 685 | M'BEIDI | | | 29 | 46 | 105 | 113 | 218 | |
| 723 | MERELA | | | 52 | 107 | 324 | 355 | 679 | |
| 761 | MAFADJI | | | 82 | 261 | 714 | 866 | 1580 | |
| 799 | SAGABARA-SAKOLA | | | 40 | 117 | 317 | 339 | 656 | |
| 837 | SAGABARA-MORIBA | | | 35 | 81 | 208 | 229 | 437 | |
| 875 | SIKATA | | | 27 | 49 | 96 | 106 | 202 | |
| 894 | SILAME | | | 7 | 13 | 35 | 33 | 68 | |
| 913 | YINKARE | | | 124 | 335 | 1112 | 1469 | 2581 | |
| 951 | TORODO | | | 143 | 228 | 733 | 831 | 1564 | |
| CERCLE DE: DIEMA | | | 13 | ARRONDISSEMENT DE: BEMA | | | 18 | | |
| 001 | ACIL-BARKE-MAURES | | | 23 | 47 | 160 | 127 | 287 | |

| ICOD | NOM DE VILLAGE | U/R | INFRASTRUCTURES | NOMBRE | | POPULATION RESIDENTE | | |
|------------------|----------------------|-----|-----------------|---------------|-----------|-------------------------|-------|-------|
| | | | | DE CONCESSION | DE MENAGE | HOMME | FEMME | TOTAL |
| CERCLE DE: DIEMA | | | | 13 | | ARRONDISSEMENT DE: BEMA | | |
| | | | | | | 18 | | |
| 026 | ACIL-BARKE-SARAKOLES | | | 42 | 94 | 218 | 274 | 492 |
| 051 | BADIANE | | | 58 | 87 | 263 | 278 | 541 |
| 076 | BEMA | | PC1,D1,C1 | 234 | 558 | 1587 | 1775 | 3362 |
| 101 | DIAKAHODY | | | 23 | 45 | 131 | 123 | 254 |
| 126 | DIAKANGUEDOU | | | 46 | 103 | 265 | 324 | 589 |
| 151 | DIGUILA-MAURES | | | 70 | 107 | 207 | 275 | 482 |
| 176 | DIOBA | | | 74 | 172 | 447 | 492 | 939 |
| 189 | DIOGOMAME | | | 24 | 38 | 117 | 139 | 256 |
| 201 | DOPPI | | | 2 | 8 | 24 | 15 | 39 |
| 226 | FADOU | | | 135 | 289 | 943 | 973 | 1916 |
| 251 | FASSOUEBE | | PC1 | 192 | 368 | 1025 | 1161 | 2186 |
| 276 | GOUBA-DABO | | | 77 | 160 | 442 | 532 | 974 |
| 301 | GOUBA-INA | | | 54 | 104 | 263 | 306 | 569 |
| 326 | GOULAMBE | | | 48 | 101 | 304 | 304 | 608 |
| 351 | GOUROUMERA | | | 134 | 293 | 929 | 1042 | 1971 |
| 376 | GUELIBINE | | | 101 | 178 | 531 | 601 | 1132 |
| 401 | GUIMBANA | | | 72 | 150 | 472 | 509 | 981 |
| 426 | KAKANOU | | | 49 | 91 | 254 | 280 | 534 |
| 451 | KAMARLAMBE | | | 22 | 25 | 48 | 40 | 88 |
| 476 | KAMATINGUE | | | 84 | 199 | 527 | 652 | 1179 |
| 501 | KANIDALA | | | 27 | 38 | 101 | 117 | 218 |
| 526 | KAMIKO | | | 66 | 134 | 433 | 395 | 828 |
| 551 | KAMOUNE-DIEMBERE | | | 50 | 147 | 459 | 476 | 935 |
| 576 | KAMOUNE-KASSE | | | 41 | 99 | 291 | 323 | 614 |
| 601 | KARSALA | | | 27 | 60 | 151 | 172 | 323 |
| 626 | KASSE-KARA | | | 106 | 146 | 430 | 414 | 844 |
| 651 | KOUNGO | | | 57 | 156 | 433 | 470 | 903 |
| 676 | LANE | | | 40 | 81 | 235 | 258 | 493 |
| 701 | MADINA | | | 50 | 122 | 346 | 381 | 727 |
| 726 | M'BEDGE | | | 6 | 6 | 19 | 20 | 39 |
| 751 | MISSIRA-MAURES | | | 46 | 56 | 143 | 101 | 244 |
| 776 | MISSIRA-SARAKOLE | | | 51 | 98 | 222 | 234 | 456 |
| 801 | MONZON-ZARA | | | 1 | 1 | 3 | 2 | 5 |
| 826 | NEMA | | | 55 | 79 | 286 | 283 | 569 |
| 851 | TOMIKORO | | | 42 | 82 | 252 | 268 | 520 |

| CODI | NOM DE VILLAGE | U/R | INFRASTRUCTURES | NOMBRE | | POPULATION RESIDENTE | | | |
|------------------|-------------------|-----|-----------------|------------|--------------------------------------|----------------------|-------|-------|--|
| | | | | DE | DE | HOMME | FEMME | TOTAL | |
| | | | | CONCESSION | MENAGE | | | | |
| CERCLE DE: DIEMA | | | | 13 | ARRONDISSEMENT DE: BEMA | | 18. | | |
| 876 | YOROGOME | | | 25 | 41 | 123 | 129 | 252 | |
| 901 | TOUDOU-BOULY | | | 41 | 79 | 209 | 230 | 439 | |
| 926 | TOUDOU-KININGA | | | 15 | 33 | 95 | 100 | 195 | |
| 951 | TOUNA | | | 42 | 77 | 246 | 281 | 527 | |
| CERCLE DE: DIEMA | | | | 13 | ARRONDISSEMENT DE: DIANGOUNTE-CAMARA | | 35 | | |
| 001 | BAHAMABOUGOU | | | 24 | 113 | 397 | 478 | 875 | |
| 056 | BIGNEKOBougou | | | 23 | 110 | 359 | 454 | 813 | |
| 111 | DEBO-BAMBAMRA | | | 69 | 128 | 344 | 369 | 713 | |
| 166 | DEBO-KAGORO | | PC1 | 58 | 109 | 322 | 401 | 723 | |
| 221 | DEBO-MASSASSIS | | | 79 | 127 | 358 | 385 | 743 | |
| 276 | DIANGOUNTE-CAMARA | * | PC1,D1,PH1,C1 | 356 | 837 | 2471 | 2826 | 5297 | |
| 331 | FANGOUNBA | | | 73 | 203 | 576 | 627 | 1203 | |
| 386 | FARABOUGOU | | | 92 | 239 | 648 | 788 | 1436 | |
| 441 | FATAD | | | 171 | 433 | 1358 | 1714 | 3072 | |
| 496 | DIAGAMA | | | 18 | 32 | 102 | 77 | 179 | |
| 551 | KANDIARE | | | 91 | 252 | 448 | 502 | 950 | |
| 606 | KAINERA | | | 50 | 190 | 620 | 653 | 1273 | |
| 661 | KOUMRINGA | | | 73 | 182 | 418 | 505 | 923 | |
| 716 | LAMBIOU | * | PC1,D1,PH1,C1 | 226 | 780 | 2285 | 3087 | 5372 | |
| 771 | MOUNTA-SONINKES | | | 48 | 129 | 328 | 481 | 809 | |
| 826 | SINGONE-SANSAN | | | 70 | 156 | 421 | 479 | 900 | |
| 881 | SOKAN | | PH1 | 32 | 150 | 314 | 386 | 700 | |
| 936 | SOURANGUEDOU | | | 89 | 225 | 714 | 819 | 1533 | |
| CERCLE DE: DIEMA | | | | 13 | ARRONDISSEMENT DE: DJOMARA | | 52 | | |
| 001 | BALABOUGOU | | | 118 | 177 | 475 | 514 | 989 | |
| 039 | BASSIBOUGOU | | | 9 | 13 | 34 | 51 | 85 | |
| 077 | BARKEFAL | | | 25 | 45 | 144 | 136 | 280 | |
| 115 | DJOMARA | | PC1,D1,C1 | 104 | 173 | 467 | 552 | 1019 | |
| 153 | GOMINTARA | | | 71 | 169 | 439 | 473 | 912 | |

| COD | NOM DE VILLAGE | U/R | INFRASTRUCTURES | NOMBRE | | POPULATION RESIDENTE | | |
|-----|----------------|-----|-----------------|------------|--------|----------------------|-------|-------|
| | | | | DE | DE | HOMME | FEMME | TOTAL |
| | | | | CONCESSION | MENAGE | | | |

| CERCLE DE: DIEMA | | | - 13 | ARRONDISSEMENT DE: DIOLMARA | | | 52 | | |
|------------------|---------------------------|--------|------|-----------------------------|-----|------|------|------|--|
| 191 | KALADJENGO | | | 39 | 52 | 109 | 177 | 286 | |
| 229 | KOSSAMBOUGOU | | | 42 | 67 | 194 | 240 | 434 | |
| 267 | KOULOU DIENRE | | | 132 | 234 | 555 | 576 | 1131 | |
| 305 | MADIGA-COURA | | | 46 | 125 | 304 | 353 | 657 | |
| 343 | MASSALA | | | 20 | 46 | 122 | 125 | 247 | |
| 381 | MISSIRA | | | 37 | 46 | 151 | 168 | 319 | |
| 419 | NIAMACORO | | | 6 | 17 | 34 | 29 | 63 | |
| 457 | N'TALABOUGOU | | | 8 | 8 | 34 | 36 | 70 | |
| 495 | N'TOMINKORO | | | 56 | 112 | 323 | 378 | 701 | |
| 533 | OUATAYE | | | 20 | 45 | 137 | 140 | 277 | |
| 571 | SABOUSSIRE | | | 15 | 47 | 132 | 143 | 275 | |
| 609 | SAFORA | | | 60 | 148 | 397 | 414 | 811 | |
| 647 | SANANKORO | | | 23 | 64 | 182 | 196 | 378 | |
| 685 | SEBABOUGOU | D1 | | 48 | 94 | 240 | 264 | 504 | |
| 723 | SIRAKORO | | | 38 | 90 | 216 | 251 | 467 | |
| 761 | SONDYOGOULA OU NANKOUMANA | | | 54 | 73 | 189 | 218 | 407 | |
| 799 | SONRONDIGUILA | | | 38 | 69 | 173 | 223 | 396 | |
| 837 | SOBOUGOU | | | 83 | 189 | 443 | 545 | 988 | |
| 875 | TOKASSIKI | | | 51 | 111 | 269 | 335 | 604 | |
| 913 | TOUBA-MADINA | | | 31 | 66 | 194 | 221 | 415 | |
| 951 | ZAMBOUGOU | | | 40 | 141 | 436 | 433 | 869 | |
| CERCLE DE: DIEMA | | | 13 | ARRONDISSEMENT DE: LAKANANE | | | 69 | | |
| 001 | BALANDOUGOU | | | 17 | 44 | 122 | 137 | 259 | |
| 044 | BOUKOUTINNTI | | | 38 | 73 | 187 | 210 | 397 | |
| 087 | DALIBERA | | | 34 | 80 | 200 | 256 | 456 | |
| 130 | DIASSIGUIBOUGOU | | | 32 | 68 | 177 | 207 | 384 | |
| 173 | DIEOURA | PC1,D1 | | 185 | 599 | 1654 | 1963 | 3617 | |
| 216 | FARA-BOUNE | | | 41 | 139 | 362 | 443 | 805 | |
| 259 | FOULANGUEDOU | | | 93 | 239 | 627 | 733 | 1360 | |
| 302 | FOUTOUGOU | | | 32 | 56 | 147 | 162 | 309 | |
| 345 | GUINGUT | | | 15 | 36 | 126 | 103 | 229 | |
| 388 | KABAKORO | | | 19 | 36 | 79 | 103 | 182 | |

| CODE | NOM DE VILLAGE | U/R | INFRASTRUCTURES | NOMBRE DE CONCESSION | NOMBRE DE MENAGE | POPULATION RESIDENTE | | |
|------------------|----------------|-----|-----------------|-----------------------------|------------------|----------------------|-------|-------|
| | | | | | | HOMME | FEMME | TOTAL |
| CERCLE DE: DIEMA | | | 13 | ARRONDISSEMENT DE: LAKAMANE | | 69 | | |
| 410 | KAMANE | | | 32 | 65 | 174 | 217 | 391 |
| 431 | KAMISSANKIDE | | | 22 | 46 | 123 | 149 | 272 |
| 474 | KANIARA | | | 112 | 233 | 622 | 700 | 1322 |
| 517 | KOBOKOTO | | | 41 | 79 | 229 | 214 | 443 |
| 560 | KOLA | | | 27 | 55 | 152 | 162 | 314 |
| 603 | LAKAMANE | | PC1,D1,PH1,C1 | 147 | 270 | 618 | 713 | 1331 |
| 646 | LATAKAF | | | 94 | 215 | 592 | 719 | 1311 |
| 689 | LEKOURAGA | | | 32 | 74 | 194 | 217 | 411 |
| 732 | LEWA | | | 12 | 31 | 68 | 89 | 157 |
| 775 | SAMBADIGANE | | | 33 | 67 | 174 | 220 | 394 |
| 818 | SANGA-MADINA | | | 118 | 167 | 433 | 538 | 971 |
| 861 | SANSANKIDE | | | 46 | 104 | 258 | 326 | 584 |
| 904 | SIRAKORO | | | 25 | 73 | 210 | 207 | 417 |
| 947 | TASSARA | | | 65 | 164 | 448 | 539 | 987 |



| CODI | NOM DE VILLAGE | U/R | INFRASTRUCTURES | NOMBRE | | POPULATION RESIDENTE | | |
|--------------------|---------------------|-----|-------------------|------------------------------------|--------|----------------------|-------|-------|
| | | | | DE | DE | HOMME | FEMME | TOTAL |
| | | | | CONCESSION | MENAGE | | | |
| CERCLE DE: KENIEBA | | | 34 | ARRONDISSEMENT DE: KENIEBA-CENTRAL | | 01 | | |
| 001 | BALANDOUYOU | | | 22 | 23 | 161 | 156 | 317 |
| 024 | BATAMA | | | 60 | 85 | 274 | 265 | 539 |
| 036 | BINDANGALA | | | 12 | 12 | 74 | 56 | 130 |
| 047 | BINEA | | | 18 | 40 | 127 | 116 | 243 |
| 093 | DABARA | | | 22 | 22 | 72 | 75 | 147 |
| 116 | DABIA | | | 334 | 448 | 1677 | 1245 | 2922 |
| 139 | DANBOUKO OU DANGODO | | | 34 | 59 | 191 | 208 | 399 |
| 151 | DIABAROU | | | 101 | 116 | 393 | 441 | 834 |
| 162 | DIAXOTO | | | 82 | 176 | 566 | 569 | 1135 |
| 185 | DIAITISSA | | | 12 | 18 | 49 | 49 | 98 |
| 208 | DOULAFOUNDOUNI | | | 76 | 111 | 332 | 371 | 703 |
| 231 | DJIBOURIA | | | 86 | 113 | 362 | 348 | 710 |
| 254 | DJIDJAN-KENIEBA | | | 16 | 25 | 85 | 88 | 173 |
| 277 | FADOUYOU | | | 21 | 36 | 109 | 127 | 236 |
| 300 | GANBERE | | | 14 | 18 | 90 | 86 | 176 |
| 312 | GONBALI | | | 14 | 25 | 68 | 64 | 132 |
| 323 | GOLEA | | | 33 | 260 | 789 | 893 | 1682 |
| 346 | GUEDO | | | 26 | 53 | 135 | 149 | 284 |
| 369 | GUENEGORE | | PC1,D1,PH1,C1 | 116 | 215 | 682 | 703 | 1385 |
| 392 | KAMBELE | | | 5 | 5 | 11 | 9 | 20 |
| 415 | KINIEBA | | PC3,D2,PH1,C1,PO1 | 824 | 1055 | 3672 | 3717 | 7389 |
| 438 | KENIEDINTO | | | 51 | 71 | 266 | 275 | 541 |
| 461 | KOFING | | | 11 | 39 | 119 | 125 | 244 |
| 473 | KONLOMBA 1 | | | 3 | 9 | 28 | 39 | 67 |
| 484 | KOLOMBA 2 | | | 93 | 99 | 334 | 366 | 700 |
| 507 | KOMBOREA | | | 43 | 62 | 168 | 192 | 360 |
| 530 | KOUNDA-MAHINA | | | 34 | 34 | 178 | 162 | 340 |
| 553 | KOUTILA | | | 57 | 59 | 192 | 214 | 406 |
| 576 | LINGUEKOTO 1 | | | 109 | 159 | 449 | 460 | 909 |
| 599 | LINGUEKOTO 2 | | | 35 | 44 | 139 | 132 | 271 |
| 622 | MADINADING | | | 47 | 65 | 233 | 224 | 457 |
| 645 | MAKOUKE | | | 96 | 549 | 1091 | 754 | 1845 |
| 668 | MANAKOTO | | | 28 | 46 | 110 | 122 | 232 |
| 680 | MOGOYAPARA | | | 35 | 50 | 164 | 185 | 349 |
| 691 | MOURALIA | | | 39 | 49 | 161 | 165 | 326 |

| CODI | NOM DE VILLAGE | U/R | INFRASTRUCTURES | NOMBRE | | POPULATION RESIDENTE | | |
|------|----------------|-----|-----------------|------------|--------|----------------------|-------|-------|
| | | | | DE | DE | HOMME | FEMME | TOTAL |
| | | | | CONCESSION | MENAGE | | | |

| CERCLE DE: KENIEBA | | | 14 | ARRONDISSEMENT DE: KENIEBA-CENTRAL | | | 01 | |
|--------------------|-------------------|---------------|----|------------------------------------|-----|-----|-----|------|
| 714 | MOUSSALA | | | 27 | 49 | 136 | 137 | 273 |
| 737 | NARENA | | | 106 | 137 | 403 | 456 | 859 |
| 760 | SAKOLA | | | 49 | 50 | 169 | 170 | 339 |
| 783 | SANOJKOU | | | 30 | 55 | 171 | 175 | 346 |
| 806 | SANSATO | | | 97 | 97 | 333 | 361 | 694 |
| 829 | SATADOUYOU | | | 32 | 33 | 129 | 106 | 235 |
| 852 | SEKONOMATA | | | 36 | 46 | 144 | 174 | 318 |
| 875 | SELLOU | | | 17 | 34 | 87 | 110 | 197 |
| 887 | SOKONDON | | | 24 | 32 | 120 | 130 | 250 |
| 898 | SITAKILI | PC1,D1 | | 92 | 174 | 413 | 458 | 871 |
| 921 | SITAKOTO-DENDERA | | | 32 | 103 | 325 | 292 | 617 |
| 933 | TABAKOTO | | | 234 | 252 | 632 | 601 | 1233 |
| 944 | TAMBAFINIA | | | 29 | 47 | 151 | 112 | 263 |
| 956 | TINKABANE | | | 14 | 18 | 41 | 50 | 91 |
| 967 | YATIA-BEROLA | | | 40 | 52 | 189 | 174 | 363 |
| CERCLE DE: KENIEBA | | | 14 | ARRONDISSEMENT DE: DIALAFARA | | | 15 | |
| 001 | ARBADIANA | | | 27 | 47 | 159 | 157 | 316 |
| 028 | BAKAGNI | | | 20 | 34 | 90 | 104 | 194 |
| 055 | BAYE | | | 8 | 13 | 48 | 30 | 78 |
| 082 | BEROLA | | | 30 | 61 | 184 | 187 | 371 |
| 109 | BOUBOU | | | 14 | 22 | 59 | 51 | 110 |
| 136 | BOURDALA | | | 48 | 97 | 274 | 327 | 601 |
| 163 | DABIKOLON | | | 29 | 48 | 157 | 167 | 324 |
| 190 | DARO | | | 28 | 45 | 172 | 128 | 300 |
| 217 | DIAGUINA-BAROUNBA | | | 32 | 55 | 162 | 181 | 343 |
| 244 | DIALAFARA | PC1,D1,PH1,C1 | | 154 | 209 | 655 | 682 | 1337 |
| 271 | DIALAFARA-KAMA | | | 10 | 16 | 39 | 45 | 84 |
| 298 | DIOKEBA | | | 19 | 30 | 88 | 100 | 188 |
| 325 | DJODALOMA | | | 20 | 47 | 134 | 147 | 281 |
| 352 | DJIMINI-FOUTOUBA | | | 30 | 42 | 128 | 131 | 259 |
| 379 | FARINOUNDA | | | 27 | 46 | 150 | 131 | 281 |
| 406 | KAROUNA | | | 27 | 40 | 116 | 123 | 239 |

| ICOD | NOM DE VILLAGE | U/R | INFRASTRUCTURES | NOMBRE | | POPULATION RESIDENTE | | |
|--------------------|------------------------|---------------|-----------------|------------------------------|-----------|----------------------|-------|-------|
| | | | | DE CONCESSION | DE MENAGE | HOMME | FEMME | TOTAL |
| CERCLE DE: KENIEBA | | | 14 | ARRONDISSEMENT DE: DIALAFARA | | 15 | | |
| 433 | KEMIEBANDY | | | 63 | 93 | 287 | 295 | 582 |
| 447 | KENTEDING | | | 18 | 32 | 93 | 110 | 203 |
| 460 | KENIEGOULOU | | | 45 | 74 | 202 | 228 | 430 |
| 487 | KENIEKENIEBA | | | 57 | 136 | 347 | 408 | 755 |
| 514 | KENTKO | | | 23 | 41 | 129 | 135 | 264 |
| 541 | KENIETY | | | 50 | 87 | 229 | 274 | 503 |
| 568 | KOLOBO | | | 15 | 27 | 85 | 90 | 175 |
| 595 | KOUSSILI | | | 10 | 15 | 40 | 42 | 82 |
| 622 | LINGUEKOTO | PH1 | | 28 | 38 | 114 | 111 | 225 |
| 649 | MONEA | | | 28 | 59 | 160 | 192 | 352 |
| 676 | NETEKOTO | | | 43 | 70 | 195 | 237 | 432 |
| 703 | SANFAGADALA | | | 17 | 35 | 136 | 143 | 279 |
| 731 | SEKOKOTO-GJENOUNBANTAN | | | 34 | 54 | 180 | 170 | 350 |
| 757 | SOLAN | | | 11 | 24 | 73 | 97 | 170 |
| 764 | SOUHALA | | | 31 | 39 | 102 | 108 | 210 |
| 811 | SOUROKOTO | | | 18 | 53 | 157 | 168 | 325 |
| 838 | TABALA | | | 43 | 56 | 159 | 182 | 341 |
| 865 | TAMBAOURAKAMA | | | 11 | 30 | 75 | 86 | 161 |
| 892 | TINTIBA | | | 12 | 19 | 49 | 52 | 101 |
| CERCLE DE: KENIEBA | | | 14 | ARRONDISSEMENT DE: DOMBIA | | 29 | | |
| 001 | BAHE | PC1 | | 72 | 102 | 303 | 329 | 632 |
| 033 | SANDONIA | | | 4 | 8 | 19 | 18 | 37 |
| 065 | BASSYA | | | 46 | 72 | 242 | 225 | 467 |
| 097 | BOUREA | | | 49 | 67 | 191 | 219 | 410 |
| 129 | COUNDJI-KENIETO | | | 112 | 194 | 576 | 602 | 1178 |
| 161 | DIABAYA | | | 25 | 26 | 110 | 112 | 222 |
| 193 | DI OULAFOUNDOUBA | PC1,01 | | 81 | 127 | 323 | 359 | 682 |
| 225 | DOMBIA | PC1,01,PH1,C1 | | 198 | 276 | 966 | 1025 | 1991 |
| 257 | FOUTOUBA | | | 105 | 161 | 448 | 489 | 937 |
| 289 | GAHATE | | | 31 | 54 | 177 | 201 | 378 |
| 321 | GATO | | | 42 | 94 | 264 | 293 | 557 |
| 353 | GOULOUDJI | | | 27 | 74 | 182 | 217 | 399 |

| COD | NOM DE VILLAGE | U/R | INFRASTRUCTURES | POPULATION RESIDENTE | | | | |
|--------------------|-----------------------|---------------|-----------------|---------------------------|------------------|-----------------------|------|------|
| | | | | NOMBRE DE CONCESSION | NOMBRE DE MENAGE | HOMME FEMME TOTAL | | |
| CERCLE DE: KENIEBA | | | 14 | ARRONDISSEMENT DE: DOMBIA | | 29 | | |
| 385 | KANTEA | | | 6 | 18 | 63 | 77 | 140 |
| 417 | KASSOU | | | 12 | 17 | 68 | 78 | 146 |
| 449 | KIRIDI | | | 37 | 55 | 167 | 181 | 348 |
| 481 | KHOUKHA | | | 122 | 191 | 544 | 641 | 1185 |
| 513 | KOBOKOTO | | | 15 | 37 | 133 | 133 | 266 |
| 545 | LEMOUNATOUMBOU | | | 31 | 31 | 150 | 167 | 317 |
| 577 | MARENIA | | | 50 | 63 | 183 | 180 | 363 |
| 609 | MOUSSALA-MALIDIO | | | 18 | 18 | 76 | 82 | 158 |
| 641 | SAMOU | | | 30 | 35 | 102 | 98 | 200 |
| 673 | SEKHOKHOTO-MAMBAN | | | 24 | 37 | 155 | 162 | 317 |
| 705 | SEKOTIBA | | | 173 | 282 | 892 | 1007 | 1899 |
| 737 | SELINKEGNI-KOURBODALA | | | 85 | 113 | 340 | 372 | 712 |
| 769 | TAKOUTALA | | | 65 | 103 | 258 | 268 | 526 |
| 801 | TAMBACOUMBAFARA | | | 64 | 87 | 253 | 303 | 556 |
| 833 | TOMBEN | | | 114 | 171 | 544 | 549 | 1093 |
| 865 | TOUMBOUN | C1 | | 54 | 131 | 422 | 476 | 898 |
| 897 | TOUMBOLMBA | | | 195 | 228 | 795 | 794 | 1589 |
| 929 | YELLOU | | | 43 | 53 | 141 | 144 | 285 |
| 961 | YERALA | | | 21 | 30 | 110 | 139 | 249 |
| CERCLE DE: KENIEBA | | | 14 | ARRONDISSEMENT DE: FALEA | | 43 | | |
| 001 | BASSARA | | | 57 | 66 | 242 | 191 | 433 |
| 048 | DARSSALAM | C1 | | 160 | 214 | 528 | 554 | 1082 |
| 095 | FALEA | PC1,D1,PM1,C1 | | 162 | 257 | 856 | 953 | 1809 |
| 142 | FALIKOURE-FARINDIA | | | 156 | 204 | 485 | 527 | 1012 |
| 189 | FOUDENTA | | | 80 | 83 | 220 | 209 | 429 |
| 236 | DIAMOU-FOULAGUINEE | | | 95 | 113 | 273 | 262 | 535 |
| 283 | HERA-MADINA | | | 33 | 47 | 102 | 84 | 186 |
| 330 | HALLI | | | 233 | 241 | 504 | 582 | 1086 |
| 377 | HILIMALO | | | 16 | 37 | 100 | 104 | 204 |
| 424 | KAMBAYA | | | 55 | 95 | 265 | 319 | 584 |
| 471 | KOLOULABE | PC1,C1 | | 38 | 54 | 106 | 106 | 212 |
| 518 | KONISSAYA | | | 16 | 25 | 65 | 88 | 153 |

| COD | NOM DE VILLAGE | U/R | INFRASTRUCTURES | NOMBRE | | POPULATION RESIDENTE | | | |
|--------------------|-----------------|-------------|-----------------|---------------------------|--------|----------------------|-------|-------|--|
| | | | | DE | DE | HOMME | FEMME | TOTAL | |
| | | | | CONCESSION | MENAGE | | | | |
| CERCLE DE: KENIEBA | | | 14 | ARRONDISSEMENT DE: FALEA | | | | 43 | |
| 565 | KOUHASSI | | | 29 | 48 | 126 | 114 | 240 | |
| 659 | MANGALABE | | | 28 | 81 | 354 | 367 | 721 | |
| 706 | NERTEDE | | | 60 | 82 | 212 | 224 | 436 | |
| 753 | SIMBARACOURE | | | 132 | 192 | 426 | 447 | 873 | |
| 800 | SIRIBAYA | | | 35 | 69 | 194 | 220 | 414 | |
| 847 | SITADINA | C1 | | 136 | 181 | 382 | 480 | 862 | |
| 894 | SOLEA | | | 89 | 104 | 251 | 273 | 524 | |
| CERCLE DE: KENIEBA | | | 14 | ARRONDISSEMENT DE: FARABA | | | | 57 | |
| 001 | AFFIA | | | 53 | 79 | 195 | 216 | 411 | |
| 028 | ALAMAKOLO | | | 24 | 25 | 64 | 47 | 111 | |
| 055 | BABARA | | | 82 | 83 | 387 | 371 | 758 | |
| 082 | BINDA | | | 64 | 131 | 273 | 261 | 534 | |
| 109 | BINBIA | | | 13 | 37 | 104 | 97 | 201 | |
| 123 | BOUBERI | | | 31 | 54 | 130 | 102 | 232 | |
| 136 | DIRE DAKOUNTA | | | 26 | 27 | 100 | 58 | 158 | |
| 163 | DAR-SALAM N 1 | | | 44 | 74 | 189 | 241 | 430 | |
| 190 | DAR-SALM N 2 | | | 16 | 17 | 86 | 65 | 151 | |
| 204 | DIEGOMAKO 2 | | | 23 | 48 | 133 | 107 | 240 | |
| 211 | DOUBERE | | | 11 | 14 | 41 | 24 | 65 | |
| 217 | FARABA | PC1, D1, C1 | | 202 | 291 | 830 | 852 | 1682 | |
| 244 | FARI N'DANTARI | C1 | | 29 | 40 | 102 | 104 | 206 | |
| 271 | GALAMA | | | 3 | 3 | 18 | 14 | 32 | |
| 298 | GARODJI | | | 53 | 54 | 201 | 201 | 402 | |
| 325 | GOUBA | | | 69 | 85 | 208 | 228 | 436 | |
| 352 | HAMDALAYE-DITIN | PC1 | | 67 | 89 | 193 | 179 | 372 | |
| 379 | HAMDALAYE-TINBO | | | 46 | 59 | 225 | 120 | 345 | |
| 406 | KOBEA | | | 72 | 72 | 234 | 286 | 520 | |
| 433 | KOSSAYA | | | 56 | 76 | 187 | 181 | 368 | |
| 460 | KOULO | | | 36 | 56 | 143 | 146 | 289 | |
| 487 | KOULIA | | | 33 | 50 | 147 | 160 | 307 | |
| 514 | KOUROUKOTO | | | 40 | 101 | 307 | 301 | 608 | |
| 541 | LIBERTA | | | 33 | 58 | 156 | 148 | 304 | |

| COD | NOM DE VILLAGE | U/R | INFRASTRUCTURES | NOMBRE | | POPULATION RESIDENTE | | |
|-----|----------------|-----|-----------------|------------|--------|----------------------|-------|-------|
| | | | | DE | DE | HOMME | FEMME | TOTAL |
| | | | | CONCESSION | MENAGE | | | |

| CERCLE DE: KENIEBA | | | 14 | ARRONDISSEMENT DE: FARABA | | | 57 |
|--------------------|-----------------|--|----|---------------------------|-----|-----|------|
| 568 | MADINA-TALIBE | | | 51 | 65 | 144 | 275 |
| 595 | NAMOU | | | 21 | 26 | 68 | 126 |
| 622 | N'DIRE DARA | | | 53 | 78 | 193 | 372 |
| 649 | N'DIREOU | | | 36 | 36 | 199 | 292 |
| 676 | N'DIREKEBALI | | | 39 | 48 | 159 | 336 |
| 703 | N'DIRE WOLOGO | | | 7 | 12 | 26 | 52 |
| 730 | NIARAKIRA | | | 57 | 95 | 296 | 573 |
| 757 | NIARIA | | | 25 | 30 | 89 | 145 |
| 784 | OULOGO | | | 55 | 61 | 136 | 277 |
| 811 | SABERE-KOULO | | | 32 | 70 | 163 | 260 |
| 825 | SAMBA-TIALDIHOI | | | 41 | 77 | 175 | 358 |
| 838 | SAGALO | | | 197 | 207 | 607 | 1287 |
| 865 | SARAYA | | | 15 | 27 | 70 | 127 |
| 892 | SITAFETO | | | 26 | 48 | 174 | 329 |
| 919 | SITANIYENGUE | | | 18 | 24 | 50 | 85 |
| 933 | TAIFFA | | | 71 | 103 | 256 | 468 |
| 946 | TOMBOKOU | | | 32 | 57 | 179 | 358 |
| 960 | WILI-WILI | | | 18 | 23 | 68 | 145 |
| 973 | YALAYA | | | 47 | 77 | 206 | 395 |

| CERCLE DE: KENIEBA | | | 14 | ARRONDISSEMENT DE: KASSAMA | | | 71 |
|--------------------|--------------------|--|--------|----------------------------|-----|-----|------|
| 001 | BABA DILOUAFOUNDOU | | | 17 | 24 | 65 | 143 |
| 044 | BALANDOUYOU | | | 20 | 35 | 90 | 188 |
| 087 | BALLOU | | | 94 | 125 | 390 | 814 |
| 130 | BANTAKO | | | 22 | 40 | 106 | 204 |
| 173 | BOURAMA | | | 21 | 36 | 97 | 199 |
| 216 | DIALADIAN | | | 56 | 81 | 224 | 433 |
| 259 | DIONI | | | 115 | 157 | 436 | 883 |
| 302 | DOUNOUFARA | | | 59 | 83 | 235 | 453 |
| 345 | GALASSI | | | 97 | 122 | 299 | 616 |
| 388 | GUINDINSSOU | | PC1,D1 | 172 | 275 | 712 | 1531 |
| 431 | GOUDOFARA | | | 17 | 29 | 72 | 159 |
| 474 | HOUNDOUMA | | | 41 | 50 | 137 | 273 |

| COO | NOM DE VILLAGE | U/R | INFRASTRUCTURES | NOMBRE | | POPULATION RESIDENTE | | |
|--------------------|----------------|-----|----------------------------|---------------|-----------|----------------------|-------|-------|
| | | | | DE CONCESSION | DE MENAGE | HOMME | FEMME | TOTAL |
| CERCLE DE: KENTIBA | | .14 | ARRONDISSEMENT DE: KASSAMA | | 71 | | | |
| 517 | KAMA | | | 34 | 40 | 107 | 138 | 245 |
| 560 | KASSAMA | | GR1,D2,C1 | 158 | 274 | 871 | 914 | 1785 |
| 603 | KENIETO | | | 123 | 177 | 443 | 521 | 964 |
| 646 | KOBATO | | | 59 | 85 | 214 | 201 | 415 |
| 689 | KOUFARA | | | 67 | 99 | 292 | 307 | 599 |
| 732 | KOULAYA | | | 80 | 130 | 297 | 334 | 631 |
| 775 | MANAOULE | | | 18 | 32 | 103 | 80 | 183 |
| 818 | SAMBOULA | | | 46 | 71 | 175 | 226 | 401 |
| 861 | SIBIDOUYOU | | | 57 | 74 | 253 | 321 | 574 |
| 904 | TABAKOTO | | | 42 | 78 | 243 | 251 | 494 |
| 947 | YATERA | | PC1 | 75 | 116 | 339 | 377 | 716 |

| COD | NOM DE VILLAGE | U/R | INFRASTRUCTURES | NOMBRE | | POPULATION RESIDENTE | | |
|-----------------|---------------------|-----|-----------------|---------------------------------|--------|----------------------|-------|-------|
| | | | | DE | DE | HOMME | FEMME | TOTAL |
| | | | | CONCESSION | MENAGE | | | |
| CERCLE DE: KITA | | | 15 | ARRONDISSEMENT DE: KITA-CENTRAL | | 01 | | |
| 001 | BALEYANI | | | 19 | 53 | 196 | 207 | 403 |
| 017 | BANDIOUGOULA | | | 30 | 44 | 132 | 132 | 264 |
| 033 | BANKONINA | | | 9 | 32 | 100 | 106 | 206 |
| 049 | BENDOUGOUBA | | PC1,D1 | 105 | 234 | 759 | 841 | 1600 |
| 065 | BENDOUGOUNI | | | 39 | 150 | 468 | 459 | 927 |
| 081 | BORO | | | 26 | 143 | 422 | 425 | 847 |
| 097 | BOUBOUYA | | | 39 | 86 | 261 | 243 | 504 |
| 113 | BOUDOFO | | | 85 | 183 | 641 | 623 | 1264 |
| 129 | BOULOU LI | | | 99 | 142 | 409 | 440 | 849 |
| 145 | DAFELA | | | 36 | 203 | 654 | 733 | 1387 |
| 161 | DANBANA | | | 33 | 109 | 341 | 369 | 710 |
| 177 | DIALAFARA | | D1 | 49 | 180 | 587 | 599 | 1186 |
| 193 | DIALAKONI | | | 45 | 78 | 253 | 208 | 461 |
| 209 | DIALAYA | | | 33 | 102 | 355 | 380 | 735 |
| 225 | DIALIKEBAFATA | | | 4 | 5 | 16 | 12 | 28 |
| 241 | DIANGOLA-BIRGO | | | 14 | 45 | 140 | 115 | 255 |
| 257 | DIANGOLA-KITA | | | 9 | 24 | 107 | 81 | 188 |
| 273 | DOUMBA | | | 18 | 85 | 252 | 320 | 572 |
| 289 | DOUNIA | | | 7 | 49 | 132 | 142 | 274 |
| 305 | DOURI | | | 58 | 176 | 590 | 640 | 1230 |
| 321 | FARABA-GJIMBA | | | 10 | 26 | 82 | 84 | 166 |
| 337 | FARABA-NIAFALA | | | 26 | 60 | 211 | 241 | 452 |
| 345 | FARAFE | | | 15 | 43 | 133 | 135 | 268 |
| 353 | FARA-GUETO | | | 79 | 168 | 623 | 588 | 1211 |
| 369 | FATAFINN | | | 9 | 31 | 98 | 94 | 192 |
| 385 | FODEBOUGOU | | | 24 | 57 | 174 | 185 | 359 |
| 401 | FOUNIA-BIRGO | | | 15 | 47 | 112 | 132 | 244 |
| 417 | FOUNIA-MORIBOUGOU | | | 37 | 84 | 269 | 243 | 512 |
| 433 | GOLOBILADJI | | PC1 | 44 | 132 | 391 | 416 | 807 |
| 449 | GOMBANKO | | | 27 | 63 | 195 | 187 | 382 |
| 465 | HORONGO | | | 37 | 145 | 477 | 466 | 943 |
| 481 | KANDIAOURA | | | 10 | 23 | 82 | 70 | 152 |
| 497 | KARAYA-KOUROUDIOULA | | | 46 | 240 | 672 | 802 | 1474 |
| 513 | KARAYA-TOUNBOMRA | | | 38 | 72 | 228 | 222 | 450 |
| 529 | KENIEBA | | C1 | 33 | 88 | 287 | 301 | 588 |

| CODI | NOM DE VILLAGE | U/R | INFRASTRUCTURES | NOMBRE | | POPULATION RESIDENTE | | |
|-----------------|---------------------|--------|-----------------|---------------------------------|--------|----------------------|-------|-------|
| | | | | DE | DE | HOMME | FEMME | TOTAL |
| | | | | CONCESSION | MENAGE | | | |
| CERCLE DE: KITA | | | 15 | ARRONDISSEMENT DE: KITA-CENTRAL | | 01 | | |
| 545 | KENIEKOLA | | | 51 | 159 | 500 | 511 | 1011 |
| 561 | KODOGONI | | | 27 | 76 | 240 | 240 | 480 |
| 577 | KOFE-BA | | | 32 | 70 | 239 | 271 | 510 |
| 593 | KOFOULABE 2 | | | 19 | 65 | 192 | 215 | 407 |
| 609 | KOLENA | | | 25 | 75 | 245 | 251 | 496 |
| 625 | KORE | | | 21 | 63 | 221 | 217 | 438 |
| 641 | KOUROFARA | | | 31 | 106 | 356 | 370 | 726 |
| 657 | KOUROUKOTO | | | 20 | 49 | 156 | 137 | 293 |
| 673 | KOUROULA | | | 24 | 67 | 184 | 205 | 389 |
| 689 | MADILA | | | 43 | 148 | 465 | 446 | 911 |
| 693 | MAKANA-BAMBARA | | | 12 | 45 | 141 | 115 | 256 |
| 697 | MAKANA-BIRGO | | | 22 | 59 | 174 | 167 | 341 |
| 705 | MAKODJI | | | 12 | 66 | 169 | 175 | 344 |
| 721 | MANAKO | | | 8 | 19 | 63 | 65 | 128 |
| 737 | MASSALA | PC1 | | 50 | 139 | 473 | 465 | 938 |
| 753 | MOURDIAH | | | 17 | 42 | 163 | 158 | 321 |
| 769 | SAINT ISIDORE | | | 10 | 11 | 36 | 33 | 69 |
| 785 | SANANFARA | | | 15 | 58 | 146 | 156 | 302 |
| 801 | SANTAKOTO DU TIEROU | | | 19 | 52 | 142 | 143 | 285 |
| 817 | SEME | | | 20 | 55 | 220 | 190 | 410 |
| 833 | SIBIKELE | PC1 | | 80 | 245 | 824 | 792 | 1616 |
| 849 | SITANTOUNBOU | | | 23 | 58 | 168 | 175 | 343 |
| 865 | SOFETO | | | 80 | 154 | 511 | 487 | 998 |
| 881 | TABAKOFE | | | 26 | 58 | 169 | 193 | 362 |
| 897 | TOUMBOLMBA | | | 47 | 110 | 304 | 296 | 600 |
| 913 | TOUNOUNDALA | | | 36 | 82 | 295 | 293 | 588 |
| 929 | TOUNOUNDOTO | | | 56 | 221 | 709 | 741 | 1450 |
| 945 | TOUNBOUGOUNI | | | 3 | 24 | 82 | 71 | 153 |
| 961 | WALIA | | | 16 | 33 | 117 | 97 | 214 |
| CERCLE DE: KITA | | | 15 | ARRONDISSEMENT DE: DJIDIAN | | 12 | | |
| 001 | BALANDOUGOU | PC1,01 | | 183 | 368 | 983 | 1048 | 2031 |
| 035 | BAMBALA-GUIMBALA | | | 32 | 64 | 230 | 194 | 424 |

| CDD | NOM DE VILLAGE | U/R | INFRASTRUCTURES | NOMBRE | | POPULATION RESIDENTE | | |
|-----------------|----------------------|-----|-----------------|-----------------------------|-----------|----------------------|-------|-------|
| | | | | DE CONCESSION | DE MENAGE | HOMME | FEMME | TOTAL |
| CERCLE DE: KITA | | | 15 | ARRONDISSEMENT DE: DJIDIAN | | 12 | | |
| 069 | BANGASSIKOTO | | | 33 | 59 | 220 | 187 | 407 |
| 086 | BARBALA | | | 85 | 143 | 433 | 473 | 906 |
| 103 | BATIMAKANA | | | 61 | 161 | 494 | 545 | 1039 |
| 137 | BASSIBOUGOU | | | 51 | 112 | 345 | 345 | 690 |
| 171 | DJIDIAN | | PC2,D1,C1 | 361 | 599 | 1898 | 2020 | 3918 |
| 205 | DOUGOUTAKOROBA | | | 33 | 114 | 342 | 379 | 721 |
| 239 | DOUGOUTAKORONI | | | 35 | 59 | 146 | 193 | 339 |
| 273 | DOUMBADJILA | | | 63 | 148 | 457 | 510 | 967 |
| 307 | FOUNTICOUROULA | | | 32 | 100 | 269 | 340 | 609 |
| 341 | KABE | | | 24 | 94 | 265 | 304 | 569 |
| 375 | KASSAN | | | 98 | 175 | 595 | 589 | 1184 |
| 384 | KOBOKOTODING | | | 19 | 48 | 162 | 168 | 330 |
| 392 | KOFILABE | | | 15 | 29 | 127 | 140 | 267 |
| 409 | KOLONING | | | 46 | 110 | 336 | 349 | 685 |
| 443 | KONITONOMA-DIEMAKANA | | | 36 | 105 | 283 | 276 | 559 |
| 477 | KONITONOMA-NAMALA | | | 26 | 50 | 158 | 173 | 331 |
| 511 | KONITONOMA-NAMORILA | | | 40 | 98 | 275 | 277 | 552 |
| 545 | LINGUEMA | | | 19 | 35 | 112 | 102 | 214 |
| 554 | MADINE | | | 24 | 66 | 231 | 244 | 475 |
| 562 | MANAKO | | | 54 | 127 | 395 | 441 | 836 |
| 579 | MANBRI | | | 73 | 161 | 519 | 549 | 1068 |
| 613 | MANAKOTO | | | 133 | 211 | 778 | 742 | 1520 |
| 647 | MOUSSALA | | | 14 | 25 | 98 | 108 | 206 |
| 681 | NAMALA-GUIMBALA | | | 99 | 159 | 523 | 497 | 1020 |
| 715 | SAMATAN | | | 17 | 43 | 129 | 134 | 263 |
| 749 | SANDIAMBOUGOU | | PC1 | 135 | 260 | 804 | 827 | 1631 |
| 783 | SEGAFINA-GUIMBALA | | | 31 | 54 | 192 | 184 | 376 |
| 817 | SOURASSAN-DALALA | | | 34 | 75 | 214 | 228 | 442 |
| 851 | SOURASSAN-TOUMBOUTOU | | | 83 | 129 | 402 | 423 | 825 |
| 885 | TOFIASSADAGA | | | 57 | 99 | 319 | 359 | 678 |
| 919 | TRAORELA-GUIMBALA | | | 42 | 79 | 233 | 244 | 477 |
| 953 | TROKONINA | | | 30 | 48 | 148 | 149 | 297 |
| CERCLE DE: KITA | | | 15 | ARRONDISSEMENT DE: KOKOFATA | | 23 | | |
| 001 | BAFING-MAKANA | | | 14 | 37 | 120 | 90 | 210 |

| COD | NOM DE VILLAGE | U/R | INFRASTRUCTURES | NOMBRE | | POPULATION RESIDENTE | | |
|-----------------|------------------------|---------------|-----------------|-----------------------------|-----------|----------------------|-------|-------|
| | | | | DE CONCESSION | DE MENAGE | HOMME | FEMME | TOTAL |
| CERCLE DE: KITA | | | 15 | ARRONDISSEMENT DE: KOKOFATA | | 23 | | |
| 033 | BANIAKAFATA | | | 53 | 121 | 416 | 451 | 867 |
| 065 | BEHON | | | 29 | 100 | 385 | 417 | 802 |
| 097 | BILIKO | | | 36 | 107 | 325 | 356 | 681 |
| 129 | BOUGARIBAYA | PC1 | | 61 | 192 | 635 | 766 | 1401 |
| 161 | DALAMA | | | 28 | 93 | 333 | 341 | 674 |
| 177 | DARSALAH | | | 11 | 53 | 141 | 176 | 317 |
| 193 | DIBA | | | 13 | 45 | 127 | 99 | 226 |
| 209 | DJIGUIYA | | | 41 | 70 | 216 | 266 | 482 |
| 225 | DJILINGUE OU DJIGNAGUE | | | 17 | 47 | 150 | 170 | 320 |
| 257 | FANGALA-KOUTA | | | 96 | 304 | 895 | 922 | 1817 |
| 289 | FARIMASONIA | | | 14 | 36 | 106 | 94 | 200 |
| 321 | KABELEANDI | | | 2 | 4 | 13 | 14 | 27 |
| 353 | KANTILA | | | 22 | 39 | 137 | 124 | 261 |
| 385 | KARD | | | 33 | 159 | 497 | 514 | 1011 |
| 417 | KASSADALA | | | 18 | 49 | 132 | 129 | 261 |
| 449 | KATA-BANTANKOTO | | | 47 | 121 | 373 | 436 | 809 |
| 481 | KATAKOTO | PC1 | | 33 | 106 | 349 | 401 | 750 |
| 513 | KENIEKENIEKO | | | 59 | 148 | 458 | 566 | 1024 |
| 545 | KOBA | | | 17 | 46 | 108 | 131 | 239 |
| 577 | KOBEA | | | 2 | 11 | 28 | 29 | 57 |
| 609 | KOBAROUNTO OU KOBOROTO | | | 15 | 55 | 188 | 192 | 380 |
| 641 | KOKOFATA | PC2,D1,PH1,C1 | | 101 | 223 | 720 | 834 | 1554 |
| 673 | KOLLOGO | | | 19 | 53 | 157 | 125 | 282 |
| 689 | KOULOBO | | | 22 | 46 | 144 | 178 | 322 |
| 705 | KOUJAKIRE | | | 44 | 163 | 489 | 456 | 945 |
| 737 | KOUNIOMANIA | | | 7 | 18 | 62 | 58 | 120 |
| 769 | KOUROUNOUNA | | | 13 | 35 | 113 | 124 | 237 |
| 801 | MAKANA | | | 42 | 95 | 293 | 320 | 613 |
| 833 | MARIMBILLIA | | | 27 | 71 | 218 | 252 | 470 |
| 865 | SEKOKOTO | | | 8 | 19 | 46 | 40 | 86 |
| 897 | SITANDINKOTO | | | 58 | 123 | 382 | 390 | 772 |
| 929 | SOUKOUTALI | | | 43 | 100 | 234 | 208 | 442 |
| 961 | TAMBAGA | PC1,D1 | | 93 | 191 | 663 | 683 | 1346 |
| CERCLE DE: KITA | | | 15 | ARRONDISSEMENT DE: SAGABARI | | 34 | | |
| 001 | BAGUITA | | | 52 | 116 | 390 | 428 | 818 |

| ICOD | NOM DE VILLAGE | U/R | INFRASTRUCTURES | NOMBRE DE CONCESSION | NOMBRE DE MENAGE | POPULATION RESIDENTE | | |
|-----------------|----------------|-----|-----------------|-----------------------------|------------------|----------------------|-------|-------|
| | | | | | | HOMME | FEMME | TOTAL |
| CERCLE DE: KITA | | | 15 | ARRONDISSEMENT DE: SAGABARI | | 34 | | |
| 031 | BALANDINGOU | | | 17 | 38 | 107 | 83 | 190 |
| 061 | GALEA | | PC1,D1,PH1 | 85 | 293 | 932 | 879 | 1811 |
| 091 | BALENKO | | | 5 | 11 | 34 | 47 | 81 |
| 121 | BINDOUDOU | | | 21 | 57 | 138 | 126 | 264 |
| 151 | DAKA-MAKANA | | | 47 | 93 | 263 | 242 | 505 |
| 181 | DIDOUNGOUFING | | | 44 | 98 | 392 | 416 | 808 |
| 211 | DOLMBAGA | | | 24 | 44 | 125 | 137 | 262 |
| 241 | FALEA | | | 16 | 39 | 137 | 121 | 258 |
| 271 | FARABALE | | | 21 | 48 | 161 | 165 | 326 |
| 301 | FATABA | | | 26 | 35 | 108 | 104 | 212 |
| 331 | GAKOUROUKO T.F | | | 51 | 253 | 745 | 799 | 1544 |
| 361 | GALE | | PC1,D1 | 89 | 255 | 719 | 688 | 1407 |
| 391 | GOUDAMIA | | | 11 | 19 | 36 | 23 | 59 |
| 421 | KABELEYA | | | 21 | 30 | 67 | 74 | 141 |
| 451 | KAMBAYA | | | 19 | 28 | 91 | 61 | 152 |
| 481 | KAMITA | | | 36 | 95 | 324 | 357 | 681 |
| 511 | KENJETO | | | 67 | 151 | 452 | 531 | 983 |
| 541 | KIRIGINIA | | | 39 | 123 | 388 | 350 | 738 |
| 571 | KONKONIA | | | 24 | 67 | 200 | 219 | 419 |
| 601 | KOUNTOUNGOUN | | | 23 | 29 | 113 | 135 | 248 |
| 631 | KOURAGUE | | | 40 | 132 | 341 | 353 | 694 |
| 661 | LABANTA | | | 12 | 39 | 105 | 98 | 203 |
| 691 | LIMAKOLE | | | 85 | 220 | 541 | 573 | 1114 |
| 721 | LINGUEKOTO | | | 26 | 61 | 185 | 197 | 382 |
| 751 | MANAKOTO | | | 10 | 26 | 80 | 67 | 147 |
| 781 | MATIRA | | | 28 | 48 | 148 | 116 | 264 |
| 811 | NICUMALA | | | 10 | 19 | 59 | 51 | 110 |
| 841 | SAGABARI | | PC2,D1,PH1,C1 | 201 | 326 | 1176 | 1264 | 2440 |
| 871 | SANFINIAM | | | 55 | 135 | 458 | 471 | 929 |
| 901 | SEGOUMA | | PC1 | 155 | 377 | 1252 | 1353 | 2605 |
| 931 | SITAOULI | | | 44 | 129 | 380 | 364 | 744 |
| 961 | TAGABARISSAN | | | 41 | 114 | 329 | 341 | 670 |
| CERCLE DE: KITA | | | 15 | ARRONDISSEMENT DE: SEBEKORO | | 45 | | |
| 001 | BADINKO | | D1,PH1,C1 | 438 | 583 | 1673 | 1772 | 3445 |

| CODI | NOM DE VILLAGE | U/R | INFRASTRUCTURES | NOMBRE | | POPULATION RESIDENTE | | | |
|-----------------|-------------------|-----|-----------------|-----------------------------|--------|----------------------|-------|-------|--|
| | | | | DE | DE | HOMME | FEMME | TOTAL | |
| | | | | CONCESSION | MENAGE | | | | |
| CERCLE DE: KITA | | | 15 | ARRONDISSEMENT DE: SEBEKORO | | | | 45 | |
| 022 | BAGAN | | | 30 | 57 | 160 | 174 | 334 | |
| 043 | BALAMBOUGOU | | | 42 | 64 | 184 | 170 | 354 | |
| 064 | BALANDOUGOU | | | 47 | 73 | 242 | 199 | 441 | |
| 085 | BAMBARA | | | 50 | 111 | 341 | 366 | 707 | |
| 106 | BANCOMI | | PC1,D1,PH1 | 7 | 31 | 72 | 85 | 157 | |
| 127 | BANANKORO | | | 64 | 189 | 506 | 543 | 1049 | |
| 148 | BANKASSI | | PC1,D1,PH1 | 125 | 219 | 728 | 759 | 1487 | |
| 169 | BARAKODJI | | | 19 | 31 | 70 | 105 | 175 | |
| 190 | BARAKAYA | | | 32 | 72 | 200 | 213 | 413 | |
| 211 | BOBOKOMI | | | 83 | 126 | 390 | 400 | 790 | |
| 232 | BOMBOTI | | | 30 | 59 | 208 | 200 | 408 | |
| 253 | DJEGUILA | | | 21 | 123 | 360 | 389 | 749 | |
| 274 | DOUGOUNI BARAKAYA | | | 10 | 14 | 34 | 44 | 78 | |
| 295 | FARALA | | | 27 | 71 | 211 | 193 | 404 | |
| 316 | GUENOUKORO | | PC1 | 123 | 288 | 859 | 964 | 1823 | |
| 337 | KASSARO | | PC1,D1,PH1 | 240 | 305 | 1042 | 1007 | 2049 | |
| 358 | KODIALAM | | | 35 | 89 | 271 | 299 | 570 | |
| 379 | KOKOLON | | | 60 | 77 | 182 | 194 | 376 | |
| 400 | KOLLE | | PC1 | 78 | 165 | 565 | 527 | 1092 | |
| 421 | KOLIFILO | | | 26 | 41 | 118 | 124 | 242 | |
| 442 | KOUNDOU | | | 16 | 31 | 96 | 109 | 205 | |
| 463 | KOTOUBA | | | 40 | 98 | 255 | 295 | 550 | |
| 484 | KOUNSALA | | | 51 | 67 | 233 | 242 | 475 | |
| 505 | LEKO | | | 44 | 73 | 253 | 226 | 479 | |
| 526 | MADINA | | PC1,D1,PH1,C1 | 72 | 153 | 484 | 472 | 956 | |
| 547 | MARENA | | PC1 | 174 | 316 | 1064 | 1041 | 2105 | |
| 568 | M'BASSALA-NAFADJI | | | 28 | 58 | 191 | 212 | 403 | |
| 589 | MORO-MORO | | PC1 | 131 | 201 | 679 | 737 | 1416 | |
| 610 | NAFADJI-KOURA | | PC1 | 61 | 76 | 200 | 186 | 386 | |
| 631 | NAFADJI-LINGUessa | | | 172 | 204 | 529 | 544 | 1073 | |
| 652 | M'GANOU | | | 25 | 104 | 355 | 340 | 695 | |
| 673 | NOUNANA | | | 16 | 30 | 107 | 114 | 221 | |
| 694 | NOUNOUSSOULOU | | | 21 | 49 | 151 | 171 | 322 | |
| 715 | SAMAKOULOU | | | 53 | 123 | 377 | 440 | 837 | |
| 736 | SEBEKORO | | PC3,D1,PH1,C1 | 380 | 539 | 1674 | 1735 | 3409 | |

| COD | NOM DE VILLAGE | U/R | INFRASTRUCTURES | NOMBRE | | POPULATION RESIDENTE | | |
|-----------------|----------------|-----------|-----------------|-----------------------------|--------|----------------------|-------|-------|
| | | | | DE | DE | HOMME | FEMME | TOTAL |
| | | | | CONCESSION | MENAGE | | | |
| CERCLE DE: KITA | | | 15 | ARRONDISSEMENT DE: SEREKORO | | 45 | | |
| 757 | SERENKORO | | | 12 | 33 | 81 | 66 | 147 |
| 778 | SANGARE BOUGOU | | | 161 | 234 | 673 | 678 | 1351 |
| 799 | SIDIAN | | | 30 | 53 | 164 | 166 | 330 |
| 820 | SIRANIKORODALA | | | 25 | 69 | 192 | 202 | 394 |
| 841 | SCROTABOUGOU | | | 24 | 52 | 152 | 145 | 297 |
| 862 | SOLITI | | | 40 | 48 | 135 | 116 | 251 |
| 883 | TAKONI | | | 7 | 36 | 100 | 121 | 221 |
| 904 | TAMA | | | 42 | 157 | 393 | 386 | 779 |
| 925 | TIBASSA | | | 53 | 179 | 470 | 508 | 978 |
| 946 | TORFLADJI | | | 12 | 48 | 138 | 177 | 315 |
| 967 | TOROLO | | | 58 | 156 | 418 | 427 | 845 |
| CERCLE DE: KITA | | | 15 | ARRONDISSEMENT DE: SEFETO | | 56 | | |
| 001 | BILISSIBOUGOU | | | 18 | 86 | 302 | 338 | 640 |
| 031 | DALABA | | | 10 | 17 | 48 | 56 | 104 |
| 061 | DAMINA | | | 49 | 150 | 422 | 506 | 928 |
| 091 | DINDANKO | C1 | | 31 | 115 | 277 | 364 | 641 |
| 121 | DIONFA | C1 | | 27 | 78 | 279 | 307 | 586 |
| 151 | DIIOUGOUN | C1 | | 98 | 333 | 862 | 1114 | 1976 |
| 181 | DIIOUGOUNTE | | | 71 | 224 | 884 | 905 | 1789 |
| 211 | DJALAMADJI | | | 14 | 32 | 96 | 112 | 208 |
| 241 | FARENA | | | 59 | 234 | 728 | 712 | 1440 |
| 271 | GARANGOU | | | 24 | 70 | 205 | 220 | 425 |
| 301 | GUENOUKOURABA | D1 | | 70 | 186 | 632 | 750 | 1382 |
| 331 | GOUNOUKOURANI | | | 17 | 24 | 96 | 98 | 194 |
| 361 | GUESSEBINE | | | 41 | 136 | 486 | 499 | 985 |
| 391 | GUESSEOU | | | 17 | 17 | 61 | 55 | 116 |
| 421 | GUETALA | | | 53 | 190 | 542 | 598 | 1140 |
| 451 | KAREGA | | | 41 | 258 | 773 | 846 | 1619 |
| 481 | KEGNE DINFE | C1 | | 52 | 95 | 362 | 354 | 716 |
| 511 | KOBOKOTO | | | 43 | 156 | 474 | 484 | 958 |
| 541 | KOUROUNIKOTO | PC1,D1,C1 | | 117 | 349 | 1208 | 1327 | 2535 |
| 571 | MANSALA | | | 37 | 77 | 192 | 205 | 397 |

| COD | NOM DE VILLAGE | U/R | INFRASTRUCTURES | NOMBRE | | POPULATION RESIDENTE | | |
|-----|----------------|-----|-----------------|------------|--------|----------------------|-------|-------|
| | | | | DE | DE | HOMME | FEMME | TOTAL |
| | | | | CONCESSION | MENAGE | | | |

| CERCLE DE: KITA | | | 15 | ARRONDISSEMENT DE: SEFETO | | | 56 | | |
|-----------------|----------------|---------------|----|---------------------------|-----|------|------|------|--|
| 601 | MARENA | | | 43 | 184 | 542 | 689 | 1231 | |
| 631 | MOUNTAN-KAGORO | | | 47 | 182 | 547 | 650 | 1197 | |
| 661 | NAFADJI | | | 64 | 105 | 566 | 634 | 1200 | |
| 691 | NEGUEBOUGOU | | | 84 | 247 | 703 | 905 | 1608 | |
| 721 | NIAGANE | PC1 | | 95 | 351 | 1082 | 1189 | 2271 | |
| 751 | SAGANFING | | | 18 | 49 | 146 | 175 | 321 | |
| 781 | SAKORA | | | 50 | 143 | 424 | 548 | 972 | |
| 811 | SEFETO | PC1,D1,PH1,C1 | | 130 | 722 | 2196 | 2612 | 4808 | |
| 841 | SEROLMA | C1 | | 82 | 194 | 650 | 691 | 1341 | |
| 871 | SIRAMISSE | C1 | | 19 | 66 | 234 | 281 | 515 | |
| 901 | SITAKOTO | | | 21 | 56 | 173 | 156 | 329 | |
| 931 | SONKING | | | 23 | 51 | 183 | 153 | 336 | |
| 961 | SORONGOLE | | | 22 | 84 | 270 | 299 | 569 | |

| CERCLE DE: KITA | | | 15 | ARRONDISSEMENT DE: SIRAKORO | | | 67 | | |
|-----------------|-----------------|--|----|-----------------------------|-----|-----|-----|------|--|
| 001 | BALANDOUGOU | | | 21 | 60 | 180 | 219 | 399 | |
| 032 | BANANKORO | | | 9 | 18 | 69 | 64 | 133 | |
| 063 | BANKO | | | 56 | 116 | 358 | 365 | 723 | |
| 094 | BANKOLENA | | | 101 | 176 | 519 | 593 | 1112 | |
| 125 | BAYALA | | | 71 | 149 | 402 | 405 | 807 | |
| 156 | BENDOUGOU-COURA | | | 48 | 80 | 328 | 319 | 647 | |
| 187 | BILIFARA | | | 63 | 161 | 476 | 508 | 984 | |
| 218 | DALALA | | | 52 | 156 | 447 | 472 | 919 | |
| 249 | DYABALA | | | 42 | 92 | 320 | 315 | 635 | |
| 280 | DIAGUILA | | | 11 | 41 | 131 | 122 | 253 | |
| 311 | FARABA N1 | | | 29 | 90 | 246 | 256 | 502 | |
| 342 | FARABA N2 | | | 15 | 43 | 106 | 126 | 232 | |
| 373 | GUEREKOLA | | | 33 | 65 | 189 | 193 | 382 | |
| 404 | GONTA | | | 13 | 34 | 117 | 142 | 259 | |
| 435 | GORO | | | 40 | 158 | 484 | 481 | 965 | |
| 466 | KAMAN-SIRKAMAN | | | 9 | 29 | 81 | 99 | 180 | |
| 497 | KARI | | | 13 | 77 | 235 | 243 | 478 | |
| 528 | KOKOUROUNI | | | 8 | 11 | 43 | 47 | 90 | |

| ICOD | NOM DE VILLAGE | U/R | INFRASTRUCTURES | NOMBRE | | POPULATION RESIDENTE | | |
|------|----------------|-----|-----------------|---------------|-----------|----------------------|-------|-------|
| | | | | DE CONCESSION | DE MENAGE | HOMME | FEMME | TOTAL |

| CERCLE DE: KITA | | | 15 | ARRONDISSEMENT DE: SIRAKORO | | | 67 | | |
|-----------------|-----------------|---------------|----|-----------------------------|-----|------|------|------|--|
| 559 | KOLAMINI | | | 42 | 114 | 357 | 347 | 704 | |
| 590 | KOLINKOUROUDALA | | | 7 | 20 | 85 | 72 | 157 | |
| 621 | KONOFAYE | | | 50 | 109 | 348 | 380 | 728 | |
| 652 | KOTEDO | | | 18 | 48 | 153 | 151 | 304 | |
| 683 | MAKONO | | | 43 | 122 | 376 | 381 | 757 | |
| 714 | NOUROUGOULA | | | 36 | 113 | 399 | 448 | 847 | |
| 745 | NOUROUMBA | | | 7 | 17 | 43 | 58 | 101 | |
| 776 | NIAMAFE-SEF | | | 9 | 33 | 86 | 94 | 180 | |
| 807 | PATELA | | | 7 | 26 | 83 | 95 | 178 | |
| 838 | SANANSABA | | | 33 | 82 | 272 | 235 | 507 | |
| 869 | SIKORONI | | | 35 | 95 | 311 | 329 | 640 | |
| 900 | SENKO | D1 | | 75 | 259 | 743 | 752 | 1495 | |
| 931 | SIRAKORO | PC3,D2,PH1,C1 | | 172 | 339 | 1056 | 1042 | 2098 | |
| 962 | SOGONKO | | | 34 | 169 | 416 | 423 | 839 | |

| CERCLE DE: KITA | | | 15 | ARRONDISSEMENT DE: TOUKOTO | | | 78 | | |
|-----------------|----------------|-----|----|----------------------------|-----|-----|-----|------|--|
| 001 | BACOUJIAN | | | 15 | 28 | 83 | 79 | 162 | |
| 039 | BADOUJOU | | | 16 | 23 | 63 | 59 | 122 | |
| 077 | BANKO | | | 13 | 43 | 123 | 137 | 260 | |
| 115 | BAYE | | | 24 | 66 | 212 | 225 | 437 | |
| 153 | BINDOUGOU | | | 33 | 162 | 454 | 488 | 942 | |
| 191 | BOGOTO | | | 30 | 84 | 212 | 248 | 460 | |
| 229 | DIAGALA | | | 36 | 117 | 346 | 363 | 709 | |
| 248 | DIOLOKOTO | | | 12 | 26 | 67 | 73 | 140 | |
| 267 | DIONFA-COURA | | | 43 | 137 | 429 | 406 | 835 | |
| 305 | FANGAOURA | | | 27 | 94 | 253 | 301 | 554 | |
| 343 | FIRIA | | | 31 | 74 | 230 | 244 | 474 | |
| 381 | GASSITO | | | 12 | 49 | 124 | 125 | 249 | |
| 419 | KOBIRI | PC1 | | 61 | 170 | 539 | 565 | 1104 | |
| 457 | KOKOUNKOUTOU | | | 19 | 90 | 256 | 228 | 484 | |
| 495 | KOUMAKHANA | | | 12 | 38 | 124 | 119 | 243 | |
| 533 | MADINA-FOULA | | | 26 | 55 | 169 | 169 | 338 | |
| 571 | MADINA-MALINKE | | | 17 | 76 | 217 | 244 | 461 | |

| ICODI | NOM DE VILLAGE | U/R | INFRASTRUCTURES | NOMBRE | | POPULATION RESIDENTE | | | |
|-----------------|-----------------|-----|-----------------|----------------------------|-----------|----------------------|-------|-------|--|
| | | | | DE CONCESSION | DE MENAGE | HOMME | FEMME | TOTAL | |
| CERCLE DE: KITA | | | 15 | ARRONDISSEMENT DE: TOUKOTO | | | | 78 | |
| 590 | NANTELA | | | 9 | 31 | 97 | 107 | 204 | |
| 609 | MEROUNBA | | | 36 | 100 | 338 | 322 | 660 | |
| 647 | NIANIANSO | | PC1 | 89 | 174 | 544 | 590 | 1134 | |
| 685 | NIMBERE | | | 15 | 97 | 281 | 268 | 549 | |
| 723 | NOUNKALA | | | 7 | 10 | 29 | 20 | 49 | |
| 761 | NIENIGO | | | 32 | 94 | 333 | 319 | 652 | |
| 799 | SALAKE | | | 13 | 32 | 113 | 109 | 222 | |
| 837 | SANSANDING | | | 12 | 33 | 105 | 98 | 203 | |
| 875 | TOKOMBARE | | | 22 | 84 | 298 | 360 | 658 | |
| 913 | TOUKOTO | | PC3,D2,C1 | 463 | 651 | 1833 | 1797 | 3630 | |
| 951 | YELIMANE | | | 10 | 34 | 102 | 95 | 197 | |
| CERCLE DE: KITA | | | 15 | COMMUNE DE: KITA COMMUNE | | | | 91 | |
| 001 | KITA-GARE | * | | 372 | 497 | 1956 | 1897 | 3853 | |
| 008 | DAR-SALAM | * | PC1 | 404 | 552 | 1935 | 1938 | 3873 | |
| 011 | FARABALA | * | | 139 | 183 | 566 | 546 | 1112 | |
| 015 | MAKANDIAMBOUGOU | * | D1 | 163 | 265 | 1032 | 1100 | 2132 | |
| 029 | MORIBOUGOU | * | PC1,D1 | 194 | 357 | 1352 | 1565 | 2917 | |
| 036 | NIEBALA | * | | 337 | 420 | 1348 | 1382 | 2730 | |
| 043 | SAINT-FELIX | * | PC1,SC1,D1 | 190 | 233 | 676 | 732 | 1408 | |
| 057 | SAMEDOUGOU | * | PC3 | 134 | 228 | 672 | 726 | 1398 | |
| 071 | SEGOUBOUGOUNI | * | PC3,SC2,C2,PO1 | 272 | 471 | 1452 | 1579 | 3031 | |
| 085 | TOUNKARALA | * | | 31 | 55 | 229 | 231 | 460 | |

| ICOD | NOM DE VILLAGE | U/R | INFRASTRUCTURES | NOMBRE | | POPULATION RESIDENTE | | |
|------------------|-----------------------------------|--------|-----------------|----------------------------------|-----------|----------------------|-------|-------|
| | | | | DE CONCESSION | DE MENAGE | HOMME | FEMME | TOTAL |
| CERCLE DE: NIORO | | | 16 | ARRONDISSEMENT DE: NIORO-CENTRAL | | D1 | | |
| 001 | ALANA-MASSASSIS | | | 2 | 2 | 10 | 5 | 15 |
| D19 | AMADY OUMOROU | | | 28 | 85 | 241 | 234 | 475 |
| 037 | AWOINY | | | 82 | 215 | 418 | 570 | 988 |
| 055 | BANNA KAARTA | | | 43 | 95 | 258 | 284 | 542 |
| 073 | BOULOU-ABEIDATT | | | 55 | 87 | 249 | 262 | 511 |
| 091 | BOULOU-MOURGOULA | | | 25 | 51 | 149 | 142 | 291 |
| 109 | BOULOU-RANGABES | | | 34 | 55 | 191 | 189 | 380 |
| 127 | CENO-GOUREL-DEDJI | | | 73 | 202 | 598 | 609 | 1207 |
| 145 | DARRA | | | 30 | 69 | 157 | 185 | 342 |
| 163 | DJEBALY | | | 47 | 47 | 119 | 109 | 228 |
| 199 | EL-GADOUSSA | | | 10 | 10 | 20 | 21 | 41 |
| 217 | FILIFILODE | | | 23 | 37 | 94 | 89 | 183 |
| 235 | FOSSE KAARTA | | | 119 | 242 | 697 | 719 | 1416 |
| 244 | FOSSE-RANGHABE | | | 33 | 79 | 198 | 195 | 393 |
| 253 | GADIABA-BAISSANBOULA | | | 59 | 112 | 303 | 314 | 617 |
| 271 | GADIABA-DIALLA-BOUNDOUNKE | | | 70 | 195 | 575 | 530 | 1105 |
| 289 | GADIABA-DIALLA-DIAMANBES | | | 86 | 150 | 503 | 501 | 1004 |
| 307 | GADIABA-KADIEL | D1 | | 121 | 272 | 722 | 776 | 1498 |
| 325 | GADIABA-M ^{me} BOMOYABES | | | 22 | 55 | 153 | 157 | 310 |
| 343 | GOUREL-MAIRE | | | 32 | 108 | 186 | 274 | 460 |
| 361 | GUEYEMA | | | 141 | 322 | 912 | 865 | 1777 |
| 379 | GUIMBA-NIANGA | | | 51 | 97 | 242 | 249 | 491 |
| 397 | GUIMBEL-BOUNA | | | 30 | 30 | 80 | 81 | 161 |
| 415 | HAMAKE | D1, C1 | | 62 | 139 | 364 | 404 | 768 |
| 433 | HAUDIA-YERO-ALY | | | 18 | 56 | 139 | 132 | 271 |
| 451 | KAHI-OUOLOF | | | 56 | 123 | 316 | 368 | 684 |
| 469 | KAMANE-KAARTA | | | 29 | 39 | 127 | 99 | 226 |
| 523 | KOLOMINA | | | 84 | 168 | 539 | 631 | 1170 |
| 541 | KORKODIO | | | 129 | 224 | 689 | 660 | 1349 |
| 559 | KOUROUKERE | | | 101 | 181 | 579 | 645 | 1224 |
| 577 | KOTIMONE | | | 2 | 5 | 7 | 13 | 20 |
| 595 | LOUMBOUGANA-GOUREL-BASSIROU | | | 16 | 23 | 68 | 80 | 148 |
| 613 | LOUMOUNIALBY | | | 28 | 59 | 139 | 154 | 293 |
| 649 | MANDALLA | | | 8 | 22 | 55 | 64 | 119 |
| 667 | MAKANA-RANGABES | | | 50 | 86 | 271 | 305 | 576 |

| COD | NOM DE VILLAGE | U/R | INFRASTRUCTURES | NOMBRE | | POPULATION RESIDENTE | | |
|------------------|-------------------------|---------------|-----------------|----------------------------------|-----------|----------------------|-------|-------|
| | | | | DE CONCESSION | DE MENAGE | HOMME | FEMME | TOTAL |
| CERCLE DE: NIORO | | | 16 | ARRONDISSEMENT DE: NIORO-CENTRAL | | 01 | | |
| 685 | MISSIRA | | | 32 | 136 | 382 | 365 | 747 |
| 703 | MOUNIA-OUOLOF | | | 43 | 74 | 212 | 202 | 414 |
| 739 | NIORO-TOUGOUNE-OUOLOF | | | 40 | 78 | 289 | 314 | 603 |
| 757 | NIORO-TOUGOUNE-RANGABES | | | 51 | 97 | 301 | 334 | 635 |
| 775 | NOMO | | | 111 | 285 | 979 | 986 | 1965 |
| 793 | SABOU-ALLAH | | | 15 | 47 | 123 | 110 | 233 |
| 811 | SAMBAGORE | | | 80 | 116 | 332 | 354 | 686 |
| 829 | SAMBA-LAMBE | | | 22 | 66 | 172 | 194 | 366 |
| 847 | SEOUNDE | | | 40 | 82 | 238 | 238 | 476 |
| 865 | SINTHIOU-ABDOUL-KAWEL | | | 27 | 65 | 160 | 146 | 306 |
| 883 | SOBOLA-DEBE-KOUROUMBA | | | 26 | 55 | 145 | 123 | 268 |
| 901 | TINTIMBA-OUOLOF | | | 59 | 156 | 467 | 455 | 922 |
| 910 | TROUKOUTE | | | 1 | 1 | 5 | 3 | 8 |
| 919 | YERERE | PC1 | | 180 | 474 | 1368 | 1588 | 2956 |
| CERCLE DE: NIORO | | | 16 | ARRONDISSEMENT DE: GAVIMANE | | 13 | | |
| 001 | ARIFOUNDA | | | 8 | 13 | 43 | 38 | 81 |
| 033 | BALLEKADIEL | | | 21 | 31 | 83 | 80 | 163 |
| 065 | BIROU-GRAND | | | 95 | 208 | 541 | 657 | 1198 |
| 097 | BIROU-PETIT | | | 29 | 64 | 191 | 179 | 370 |
| 129 | BODE-THIOVE | | | 1 | 2 | 8 | 4 | 12 |
| 161 | OEMBA-DEMBA | | | 12 | 16 | 66 | 51 | 117 |
| 193 | DIAMERA-ASSIF | | | 28 | 55 | 144 | 159 | 303 |
| 209 | DIAMERA 2 | | | 19 | 26 | 74 | 70 | 144 |
| 225 | DIAYE-KOURA | PC1 | | 275 | 658 | 1925 | 2247 | 4172 |
| 257 | DIAYE-SALIF | | | 17 | 22 | 67 | 62 | 129 |
| 289 | DIAYE-TOUGOUNE | | | 72 | 228 | 691 | 795 | 1486 |
| 321 | DIONGUI-DIONGUI | | | 5 | 11 | 31 | 34 | 65 |
| 353 | FARANDALA | | | 122 | 275 | 789 | 872 | 1661 |
| 385 | FARANDALELL | | | 20 | 22 | 48 | 80 | 128 |
| 417 | FASSEGUERLA | | | 21 | 34 | 80 | 86 | 166 |
| 449 | GAVIMANE | PC1,D1,PH1,C1 | | 160 | 336 | 879 | 988 | 1867 |
| 481 | GOURELS-BOUYARIS | | | 13 | 21 | 39 | 54 | 93 |

| COD | NOM DE VILLAGE | U/R | INFRASTRUCTURES | NOMBRE | | POPULATION RESIDENTE | | |
|------------------|-----------------|---------------|-----------------|--------------------------------|-----------|----------------------|-------|-------|
| | | | | DE CONCESSION | DE MENAGE | HOMME | FEMME | TOTAL |
| CERCLE DE: NIORO | | | 16 | ARRONDISSEMENT DE: GAVINANE | | 13 | | |
| 513 | KADIEL-POBBOIS | | | 26 | 42 | 129 | 116 | 245 |
| 545 | KORIGA | | | 55 | 84 | 213 | 209 | 422 |
| 577 | KOUMARINGA | | | 39 | 54 | 141 | 149 | 290 |
| 609 | LEWA ARDOSSADIO | | | 17 | 29 | 86 | 89 | 175 |
| 641 | LEWA DECOLLE | | | 2 | 7 | 16 | 18 | 34 |
| 673 | LEWA DELEIMA | | | 9 | 18 | 47 | 51 | 98 |
| 705 | LONGUE POURREL | | | 30 | 34 | 99 | 100 | 199 |
| 769 | M'BOE | | | 69 | 190 | 596 | 709 | 1305 |
| 801 | MOUSSABOUGOU | | | 6 | 14 | 47 | 41 | 88 |
| 833 | SIRINGO | | | 60 | 148 | 480 | 536 | 1016 |
| 865 | TOUKORO | | | 27 | 77 | 243 | 237 | 480 |
| 897 | TOURO | | | 8 | 14 | 46 | 34 | 80 |
| 929 | WASSADIALA | | | 7 | 15 | 55 | 47 | 102 |
| 961 | YOURI | PC1,D1 | | 219 | 589 | 1991 | 2054 | 4045 |
| CERCLE DE: NIORO | | | 16 | ARRONDISSEMENT DE: GOGUI | | 25 | | |
| 001 | BANA | | | 89 | 166 | 526 | 581 | 1107 |
| 125 | BOULOULI | | | 27 | 58 | 161 | 206 | 367 |
| 249 | M'BOUEI | | | 25 | 51 | 133 | 148 | 281 |
| 373 | DIANDIUME | C1 | | 102 | 316 | 986 | 1010 | 1996 |
| 497 | GOGUI | PC1,D1,PH1,C1 | | 96 | 228 | 767 | 802 | 1569 |
| 621 | LABIDI | | | 21 | 53 | 156 | 177 | 333 |
| 745 | SENEWALY | | | 7 | 8 | 29 | 23 | 52 |
| 869 | TOUROROU | C1 | | 99 | 311 | 859 | 1062 | 1921 |
| CERCLE DE: NIORO | | | 16 | ARRONDISSEMENT DE: KORERA-KORE | | 37 | | |
| 067 | BANIRE-TOUGOUNE | | | 32 | 69 | 225 | 237 | 462 |
| 133 | DIABAGUELA | | | 58 | 166 | 422 | 525 | 947 |
| 199 | DJAWAY | | | 55 | 200 | 536 | 626 | 1162 |
| 265 | GADJABA | | | 28 | 65 | 186 | 238 | 424 |
| 331 | GAKOU | | | 31 | 78 | 248 | 237 | 485 |

| COO | NOM DE VILLAGE | U/R | INFRASTRUCTURES | NOMBRE | | POPULATION RESIDENTE | | |
|-----|----------------|-----|-----------------|------------|--------|----------------------|-------|-------|
| | | | | DE | DE | HOMME | FEMME | TOTAL |
| | | | | CONCESSION | MENAGE | | | |

| CERCLE DE: NIORO | | | 16 | ARRONDISSEMENT DE: KORERA-KORE | | 37 | | |
|------------------|-----------------------------|---------------|----|--------------------------------|-----|------|------|------|
| 397 | HASSI | | | 46 | 107 | 423 | 385 | 808 |
| 463 | KORERA-KURE | PC1,D1,C1 | | 80 | 242 | 695 | 849 | 1544 |
| 529 | KORERA-TOUGOUME | | | 24 | 78 | 185 | 234 | 419 |
| 595 | KOURTHE EY BANDIOUGOU-LAMBE | | | 46 | 87 | 245 | 302 | 547 |
| 661 | KREINA OU KEREMA | | | 13 | 24 | 89 | 74 | 163 |
| 727 | LAKOULE | | | 90 | 223 | 619 | 822 | 1441 |
| 793 | LAMBOGOUBO | | | 43 | 92 | 283 | 287 | 570 |
| 859 | NEMATOULAYE | | | 9 | 13 | 71 | 73 | 144 |
| 925 | SAGNAGA | | | 42 | 105 | 377 | 402 | 779 |
| CERCLE DE: NIORO | | | 16 | ARRONDISSEMENT DE: SANDARE | | 49 | | |
| 001 | ALAMINA-BANGASSI | | | 21 | 29 | 75 | 103 | 178 |
| 048 | ASSATIEMALA | | | 68 | 136 | 431 | 472 | 903 |
| 095 | DEMBALA | | | 26 | 51 | 135 | 131 | 266 |
| 142 | DIABE | | | 71 | 159 | 470 | 549 | 1019 |
| 236 | DIDKA | | | 51 | 100 | 247 | 255 | 502 |
| 260 | GOUNOUGUEDOU | | | 23 | 56 | 185 | 199 | 384 |
| 283 | KORANGA | | | 42 | 117 | 315 | 328 | 643 |
| 330 | KORE | | | 14 | 19 | 53 | 49 | 102 |
| 377 | KOSSOUMALE | | | 35 | 92 | 227 | 255 | 482 |
| 424 | MADINA-TIANKOURCUMI | | | 10 | 18 | 58 | 50 | 108 |
| 471 | MAKAMA | | | 57 | 124 | 374 | 394 | 768 |
| 518 | NONZOMBOUGOU | | | 49 | 120 | 317 | 351 | 668 |
| 541 | NTIBOUGOU | | | 16 | 19 | 83 | 71 | 154 |
| 565 | PALALI | | | 10 | 21 | 61 | 50 | 111 |
| 612 | SAMANTARA | | | 137 | 329 | 948 | 1031 | 1979 |
| 659 | SANDARE | GR1,D1,PH1,C1 | | 150 | 348 | 1050 | 1202 | 2252 |
| 706 | SARA-MADINA | | | 27 | 48 | 115 | 138 | 253 |
| 753 | SEKOURABA | | | 31 | 60 | 232 | 211 | 443 |
| 800 | SEKOURANI | | | 18 | 39 | 120 | 139 | 259 |
| 847 | SEOUNDE | | | 26 | 66 | 165 | 185 | 350 |
| 894 | SEREDJI | | | 74 | 114 | 306 | 365 | 671 |
| 941 | MASSAMANGATERE | | | 68 | 154 | 462 | 479 | 941 |

| COD | NOM DE VILLAGE | U/R | INFRASTRUCTURES | HOMBRE | | POPULATION RESIDENTE | | |
|------------------|--------------------|-----|-----------------|-------------------------------|------------|----------------------|-------|-------|
| | | | | DE | CONCESSION | MENAGE | HOMME | FEMME |
| CERCLE DE: NIORO | | | 16 | ARRONDISSEMENT DE: SIMBI | | 61 | | |
| 001 | BOIGUEL | | | 41 | 65 | 144 | 161 | 305 |
| 046 | BOULOUYEL | | | 42 | 89 | 245 | 237 | 482 |
| 091 | DIAMINANKARE | | | 34 | 67 | 178 | 203 | 381 |
| 136 | DIABIDIALA | | | 106 | 232 | 732 | 743 | 1475 |
| 181 | DIADIELA | | | 19 | 78 | 239 | 247 | 486 |
| 226 | DIALAKORD | | | 32 | 34 | 99 | 113 | 212 |
| 271 | DIASSONGOUFA | | | 34 | 99 | 327 | 267 | 594 |
| 316 | DINNDINAE | | | 45 | 83 | 218 | 188 | 406 |
| 361 | DIONNGOI | | | 12 | 31 | 94 | 100 | 194 |
| 406 | FOLONKIDE-BOUNDOU | | | 46 | 114 | 236 | 310 | 546 |
| 451 | FOLONKIDE-DIAWAMBE | | | 17 | 43 | 125 | 117 | 242 |
| 496 | GASSA | | | 36 | 93 | 278 | 312 | 590 |
| 541 | GUEMOU | | | 50 | 109 | 287 | 302 | 589 |
| 586 | KOFOULABE | | | 44 | 104 | 332 | 311 | 643 |
| 631 | KORONE | | | 21 | 33 | 90 | 89 | 179 |
| 676 | KOUKOUROUNE | | | 45 | 85 | 273 | 295 | 568 |
| 721 | LEWA | | | 51 | 131 | 343 | 426 | 769 |
| 766 | MADINA | | | 19 | 48 | 122 | 151 | 273 |
| 811 | MOROMORO | | | 21 | 65 | 211 | 288 | 499 |
| 856 | TROUKOUTIE | | | 10 | 13 | 46 | 52 | 98 |
| 901 | SIMBI | | PC1,D1,PH1,C1 | 116 | 272 | 752 | 873 | 1625 |
| 946 | WINDEBOBAL | | | 37 | 70 | 166 | 205 | 371 |
| CERCLE DE: NIORO | | | 16 | ARRONDISSEMENT DE: TROUNGOMBE | | 73 | | |
| 001 | ASSAMANGATERE | | | 51 | 133 | 362 | 467 | 829 |
| 050 | BAMBAGUEDE | | | 60 | 134 | 391 | 438 | 829 |
| 099 | BANIRE-KORE | | | 117 | 281 | 834 | 920 | 1754 |
| 124 | BOUBACAR-DABAIL | | | 9 | 10 | 21 | 25 | 46 |
| 148 | BOULI | | | 22 | 69 | 201 | 182 | 383 |
| 197 | BOUYANGA | | | 11 | 28 | 89 | 97 | 186 |
| 246 | DIABIGUE | | | 97 | 155 | 662 | 735 | 1397 |
| 271 | DIAKAMODI | | | 16 | 26 | 81 | 90 | 171 |
| 295 | DIARA | | | 147 | 320 | 835 | 999 | 1834 |

| CODI | NOM DE VILLAGE | U/R | INFRASTRUCTURES | NOMBRE | | POPULATION RESIDENTE | | |
|------------------|--------------------------|-----|-----------------|-------------------------------|--------|----------------------|-------|-------|
| | | | | DE | DE | HOMME | FEMME | TOTAL |
| | | | | CONCESSION | MENAGE | | | |
| CERCLE DE: NIORO | | | 16 | ARRONDISSEMENT DE: TROUNGOMBE | | 73 | | |
| 320 | DOUGUE-DABAYE | | | 5 | 8 | 22 | 14 | 36 |
| 332 | DONBONE | | | 70 | 158 | 488 | 425 | 913 |
| 338 | DJELIDOUNDALA | | | 8 | 11 | 26 | 20 | 46 |
| 344 | FARA | | | 21 | 43 | 152 | 163 | 315 |
| 393 | GUINTNIE OU DJINTNIE | | | 35 | 80 | 195 | 244 | 439 |
| 418 | HAMAR -OULD -SIDI | | | 2 | 3 | 8 | 4 | 12 |
| 430 | HOUNOUKROU_DABAYE | | | 9 | 19 | 45 | 36 | 81 |
| 442 | KHEREGMEDE | | | 18 | 33 | 67 | 81 | 148 |
| 491 | KHOUDATIOU | | | 38 | 114 | 286 | 317 | 603 |
| 540 | KIDINGA | | | 82 | 179 | 664 | 675 | 1339 |
| 565 | KOIRA | | | 4 | 12 | 37 | 28 | 65 |
| 577 | MBEGUEDE | | | 9 | 16 | 44 | 44 | 88 |
| 589 | MADINAKOURA | | | 54 | 115 | 342 | 363 | 705 |
| 595 | MAGONIT | | | 8 | 13 | 23 | 17 | 40 |
| 601 | MAHAMAD | | | 10 | 20 | 55 | 62 | 117 |
| 613 | MAMOIRE -MAURE | | | 75 | 172 | 544 | 552 | 1096 |
| 638 | MEREMIDI | | | 43 | 107 | 260 | 314 | 574 |
| 650 | MOUZERIGUE OULD HAMED | | | 40 | 67 | 174 | 130 | 304 |
| 662 | MOUZERIGUE OULD MOUMOURE | | | 12 | 13 | 31 | 31 | 62 |
| 675 | MAHAKARA | | | 7 | 9 | 16 | 10 | 26 |
| 681 | NDIGJERA | | | 24 | 42 | 104 | 118 | 222 |
| 687 | NIAMI | | | 43 | 101 | 349 | 378 | 727 |
| 736 | NOMO-MADINA | | C1 | 25 | 76 | 254 | 286 | 540 |
| 761 | RIZE | | | 12 | 29 | 67 | 59 | 126 |
| 785 | SEGUE | | | 37 | 116 | 320 | 344 | 664 |
| 834 | SEYE | | | 17 | 47 | 103 | 128 | 231 |
| 883 | SIRAKORO | | | 45 | 98 | 255 | 272 | 527 |
| 932 | TROUNGOMBE | | GR1,01,C1 | 376 | 897 | 2276 | 2704 | 4980 |
| 981 | TROUNGOMBE -MAURE | | | 13 | 16 | 38 | 39 | 77 |
| CERCLE DE: NIORO | | | 16 | COMMUNE DE: NIORO COMMUNE | | 91 | | |
| 013 | DIAKA | | | 288 | 491 | 1354 | 1493 | 2847 |
| 019 | DIANVELY-RANGABE | | | 34 | 84 | 206 | 222 | 428 |

| COD | NOM DE VILLAGE | U/R | INFRASTRUCTURES | NOMBRE | | POPULATION RESIDENTE | | | |
|------------------|-----------------|-----|-----------------|------------|---------------------------|----------------------|-------|-------|--|
| | | | | DE | DE | HOMME | FEMME | TOTAL | |
| | | | | CONCESSION | MENAGE | | | | |
| CERCLE DE: NIORO | | | | 16 | COMMUNE DE: NIORO COMMUNE | | 91 | | |
| 025 | KABALA | * | PC1 | 69 | 115 | 407 | 437 | 844 | |
| 028 | KAMANDAPE | * | | 24 | 37 | 75 | 83 | 158 | |
| 031 | KASSOMLA | * | | 89 | 157 | 448 | 488 | 936 | |
| 034 | KEREBILE | * | | 7 | 15 | 44 | 42 | 86 | |
| 037 | DIAWELYCOUNDA | * | PC1,SC1,SD1,D1 | 329 | 526 | 1786 | 1886 | 3672 | |
| 043 | MADONGA | * | PC1 | 73 | 89 | 674 | 624 | 1298 | |
| 049 | MAGUIRAGACOUNDA | * | PH1,P01 | 221 | 361 | 1256 | 1331 | 2587 | |
| 061 | MALICOUNDA | * | PC1 | 109 | 230 | 665 | 687 | 1352 | |
| 067 | NIORO-MADINA | * | PC2 | 60 | 137 | 402 | 364 | 766 | |
| 073 | SYLLACOUNDA | * | PC2,C1,P01 | 52 | 90 | 414 | 429 | 843 | |
| 085 | TICHIT | * | PC1,C1 | 195 | 319 | 844 | 999 | 1843 | |

| CODI | NOM DE VILLAGE | U/R | INFRASTRUCTURES | NOMBRE | | POPULATION RESIDENTE | | |
|---------------------|----------------------|--------|-----------------|---------------|-------------------------------------|----------------------|-------|-------|
| | | | | DE CONCESSION | DE MENAGE | HOMME | FEMME | TOTAL |
| CERCLE DE: YELIMANE | | | | 17 | ARRONDISSEMENT DE: YELIMANE-CENTRAL | | | 01 |
| 001 | BANDIOUGOULA | PC1 | | 143 | 479 | 1067 | 1448 | 2515 |
| 023 | BENA | | | 28 | 67 | 158 | 209 | 367 |
| 045 | BIDADJI | | | 117 | 199 | 522 | 595 | 1117 |
| 067 | BILADJIMI | | | 28 | 66 | 155 | 180 | 335 |
| 089 | BOUGOUNDIA | | | 21 | 35 | 122 | 128 | 250 |
| 133 | DARSALAM | | | 39 | 58 | 229 | 247 | 476 |
| 155 | DIABAGUELA | | | 33 | 48 | 122 | 123 | 245 |
| 177 | DIADJI | | | 20 | 40 | 136 | 110 | 246 |
| 199 | DIENGUIERE | | | 17 | 51 | 157 | 149 | 306 |
| 221 | DIONCOULANE | | | 227 | 419 | 1555 | 1711 | 3266 |
| 265 | DOUGOUBARA | PC1,D1 | | 24 | 39 | 136 | 166 | 302 |
| 287 | FANGA | | | 139 | 418 | 1024 | 1254 | 2278 |
| 309 | FOUNGOU | | | 23 | 43 | 89 | 121 | 210 |
| 331 | GAWA | | | 19 | 31 | 90 | 123 | 213 |
| 353 | GORI | PC1,D1 | | 214 | 528 | 1770 | 2125 | 3895 |
| 375 | GUEMOU-KASSE | | | 63 | 142 | 409 | 443 | 852 |
| 397 | GUEMOU-NEUF | | | 60 | 109 | 331 | 313 | 644 |
| 419 | KANGUESSANOU | | | 72 | 131 | 338 | 372 | 710 |
| 441 | KEMALA | | | 22 | 28 | 61 | 60 | 121 |
| 463 | KODJE | | | 118 | 254 | 1017 | 1265 | 2282 |
| 507 | MADINA-GORBEL | | | 45 | 97 | 279 | 315 | 594 |
| 529 | MAKANA | | | 52 | 119 | 488 | 464 | 952 |
| 551 | MONGORO | | | 26 | 37 | 124 | 144 | 268 |
| 573 | NIAGNELA | | | 35 | 109 | 283 | 370 | 653 |
| 595 | NIKATELA | | | 21 | 74 | 204 | 271 | 475 |
| 617 | NIJOMERA | | | 154 | 316 | 963 | 1144 | 2107 |
| 639 | SAMBAKANOU | | | 67 | 98 | 429 | 541 | 970 |
| 661 | SABUCIRE | | | 30 | 43 | 118 | 116 | 234 |
| 683 | SENEWALI-DIALOUBE | | | 16 | 52 | 146 | 146 | 292 |
| 705 | SENEWALI-TASSARNABE | | | 13 | 13 | 35 | 31 | 66 |
| 727 | SENEWALI-TOROLIAMABE | | | 4 | 18 | 43 | 46 | 89 |
| 749 | TAKOUTALA | | | 24 | 55 | 183 | 219 | 402 |
| 771 | TAGUABA | | | 61 | 152 | 379 | 449 | 828 |
| 793 | TANGADOUNGA | | | 29 | 59 | 215 | 237 | 452 |
| 815 | TANGO | | | 67 | 203 | 571 | 624 | 1195 |

| COD | NOM DE VILLAGE | U/R | INFRASTRUCTURES | NOMBRE | | POPULATION RESIDENTE | | |
|---------------------|----------------|-----|-------------------------------------|---------------|-----------|----------------------|-------|-------|
| | | | | DE CONCESSION | DE MENAGE | HOMME | FEMME | TOTAL |
| CERCLE DE: YELIMANE | | 17 | ARRONDISSEMENT DE: YELIMANE-CENTRAL | | 01 | | | |
| 837 | TOPOKONE | | | 20 | 36 | 102 | 121 | 223 |
| 859 | YAGUIME | * | PC1,D1 | 348 | 894 | 2451 | 2843 | 5294 |
| 881 | YAGUIME-BANDA | | | 91 | 179 | 543 | 642 | 1185 |
| 903 | YARKA | | | 68 | 134 | 417 | 436 | 853 |
| 925 | YELIMANE-SEBE | | | 51 | 103 | 331 | 383 | 714 |
| 947 | YELIMANE-GRAND | * | GR1,D4,PH1,C1,PO1,ROB3 | 173 | 284 | 937 | 918 | 1855 |
| CERCLE DE: YELIMANE | | 17 | ARRONDISSEMENT DE: KIRANE | | 23 | | | |
| 001 | BOUGOUDRE | | | 85 | 233 | 534 | 630 | 1164 |
| 091 | FONKOURA | | | 48 | 99 | 299 | 266 | 565 |
| 181 | HAMDALAYE | | | 128 | 260 | 705 | 748 | 1453 |
| 271 | KAKOULOU | | | 81 | 152 | 498 | 547 | 1045 |
| 361 | KERSINGANE | | | 279 | 651 | 2011 | 2361 | 4372 |
| 451 | KIRANE | | PC1,D1,PH1 | 291 | 740 | 2023 | 2532 | 4555 |
| 541 | KORAMPO | | | 85 | 195 | 443 | 529 | 972 |
| 631 | KREMS | | PC1 | 198 | 622 | 1570 | 1885 | 3455 |
| 721 | LAKANGUEMOU | | PC1 | 174 | 411 | 1184 | 1305 | 2489 |
| 811 | MANTIA | | | 139 | 253 | 663 | 769 | 1432 |
| 901 | OJAICANOU | | | 80 | 174 | 488 | 552 | 1040 |
| CERCLE DE: YELIMANE | | 17 | ARRONDISSEMENT DE: MARENA | | 45 | | | |
| 001 | DIAKONE | | | 90 | 207 | 651 | 672 | 1323 |
| 250 | DIALAKA | | | 129 | 354 | 1282 | 1488 | 2770 |
| 499 | LAMBATARA | | | 92 | 318 | 931 | 1128 | 2059 |
| 748 | MARENA | | PC1,D1,PH1,C1 | 101 | 240 | 727 | 890 | 1617 |
| CERCLE DE: YELIMANE | | 17 | ARRONDISSEMENT DE: TAMBACARA | | 67 | | | |
| 001 | BANGASSI | | | 17 | 40 | 110 | 115 | 225 |
| 039 | BEDIARA | | | 9 | 12 | 29 | 34 | 63 |

| COD | NOM DE VILLAGE | U/R | INFRASTRUCTURES | NOMBRE | | POPULATION RESIDENTE | | | |
|---------------------|----------------|------------|-----------------|------------------------------|--------|----------------------|-------|-------|--|
| | | | | DE | DE | HOMME | FEMME | TOTAL | |
| | | | | CONCESSION | MENAGE | | | | |
| CERCLE DE: YELIMANE | | | -17 | ARRONDISSEMENT DE: TAMBACARA | | | 67 | | |
| 058 | BERELA | | | 10 | 11 | 27 | 24 | 51 | |
| 077 | DIABOUGOU | | | 26 | 94 | 188 | 225 | 413 | |
| 115 | DIAGADOROMOU | | | 23 | 78 | 224 | 261 | 485 | |
| 153 | DIONGAGA | PC1 | | 214 | 627 | 1811 | 2148 | 3959 | |
| 191 | DOGOFERE | | | 63 | 270 | 669 | 817 | 1486 | |
| 229 | GOGHE-FILY | | | 24 | 50 | 170 | 214 | 384 | |
| 267 | GUEMOU | | | 8 | 11 | 27 | 23 | 50 | |
| 305 | GUIDIKOURE | | | 7 | 16 | 60 | 61 | 121 | |
| 343 | GUIFI | | | 61 | 157 | 430 | 492 | 922 | |
| 381 | GUTMANOUIROU | | | 22 | 54 | 163 | 188 | 351 | |
| 419 | KARDIDI | | | 16 | 40 | 106 | 138 | 244 | |
| 457 | KERSIGNANE | PC1 | | 68 | 220 | 672 | 741 | 1413 | |
| 495 | KOMELOU | | | 111 | 345 | 885 | 1114 | 1999 | |
| 533 | KONCOINDE | | | 34 | 97 | 296 | 330 | 626 | |
| 571 | LEHE-PEUL | | | 37 | 82 | 254 | 271 | 525 | |
| 609 | LEHE-SARAKOLE | | | 25 | 49 | 183 | 229 | 412 | |
| 647 | MOUNIA | | | 54 | 121 | 354 | 395 | 749 | |
| 685 | NIANIELA | | | 8 | 42 | 67 | 112 | 179 | |
| 723 | OULOUELA | | | 61 | 185 | 541 | 643 | 1184 | |
| 761 | SAKARADJI | | | 24 | 60 | 161 | 186 | 347 | |
| 799 | SALAKA | | | 19 | 40 | 101 | 137 | 238 | |
| 837 | SAMBAGA | | | 133 | 292 | 909 | 1139 | 2048 | |
| 875 | SORFA | | | 24 | 25 | 56 | 58 | 114 | |
| 913 | TAMBACARA | PC1,D1,PH1 | | 166 | 417 | 1191 | 1386 | 2577 | |
| 951 | TANANA | | | 14 | 39 | 97 | 128 | 225 | |

REGION DE
KOULIKORO

1870

1871

| COD | NOM DE VILLAGE | U/R | INFRASTRUCTURES | NOMBRE | | POPULATION RESIDENTE | | |
|----------------------|----------------|------------|-----------------|--------------------------------------|--------|----------------------|-------|-------|
| | | | | DE | DE | HOMME | FEMME | TOTAL |
| | | | | CONCESSION | MENAGE | | | |
| CERCLE DE: KOULIKORO | | | 21 | ARRONDISSEMENT DE: KOULIKORO-CENTRAL | | 01 | | |
| 001 | CHETIGUILA | | | 32 | 62 | 214 | 208 | 422 |
| 038 | DJAGUINABOUGOU | PC1 | | 72 | 174 | 513 | 537 | 1050 |
| 075 | DJARRABOUGOU | PC1,D1,PH1 | | 72 | 126 | 441 | 437 | 878 |
| 112 | DLADJE | | | 15 | 20 | 53 | 60 | 113 |
| 149 | DJIDJE | | | 12 | 32 | 92 | 95 | 187 |
| 186 | DOGONI | | | 33 | 53 | 132 | 129 | 261 |
| 223 | DIEDIELA | | | 8 | 8 | 31 | 30 | 61 |
| 260 | FEGOU | | | 96 | 157 | 560 | 538 | 1098 |
| 297 | FEA | | | 76 | 125 | 393 | 399 | 792 |
| 334 | FIGNAN | | | 73 | 99 | 345 | 338 | 683 |
| 371 | GOMBALA | | | 17 | 35 | 118 | 119 | 237 |
| 408 | GOUNI | PC1,D1,PH1 | | 117 | 207 | 619 | 661 | 1280 |
| 445 | KAYO | | | 151 | 228 | 829 | 781 | 1610 |
| 482 | KEKAN | | | 40 | 96 | 310 | 333 | 643 |
| 519 | MADINA | | | 24 | 59 | 152 | 141 | 293 |
| 556 | MAFEA | PC1 | | 51 | 71 | 198 | 199 | 397 |
| 593 | MASSALA | PC1,D1,PH1 | | 91 | 126 | 367 | 344 | 711 |
| 630 | NEGNELA | | | 31 | 115 | 407 | 380 | 787 |
| 667 | NIENEBALE | PC1 | | 61 | 87 | 281 | 303 | 584 |
| 704 | SINDO | | | 31 | 41 | 143 | 125 | 268 |
| 741 | SIRATIGUILA | | | 7 | 9 | 22 | 23 | 45 |
| 778 | SHO | | | 49 | 65 | 212 | 209 | 421 |
| 815 | TAFALAN | | | 54 | 99 | 317 | 367 | 684 |
| 852 | TANABOUGOU | | | 22 | 32 | 76 | 100 | 176 |
| 889 | TLOMADJO | | | 30 | 42 | 115 | 77 | 192 |
| 926 | TOUGA | | | 21 | 38 | 123 | 133 | 256 |
| CERCLE DE: KOULIKORO | | | 21 | ARRONDISSEMENT DE: KENEKOU | | 13 | | |
| 001 | DINAN-BAMBARA | | | 39 | 58 | 200 | 241 | 441 |
| 032 | BAKOULE | | | 30 | 46 | 152 | 153 | 305 |
| 047 | BANANKORO | | | 22 | 33 | 118 | 101 | 219 |
| 055 | BOUGOUKORO | | | 21 | 28 | 89 | 91 | 180 |
| 059 | BOURAMABOUGOU | | | 5 | 5 | 20 | 21 | 41 |

| CDDI | NOM DE VILLAGE | U/R | INFRASTRUCTURES | NOMBRE | | POPULATION RESIDENTE | | |
|----------------------|----------------------|--------|-----------------|----------------------------|-----------|----------------------|-------|-------|
| | | | | DE CONCESSION | DE MENAGE | HOMME | FEMME | TOTAL |
| CERCLE DE: KOULIKORO | | | 21 | ARRONDISSEMENT DE: KENEKOU | | 13 | | |
| 561 | DIANGUINEBOUGOU | D1 | | 9 | 33 | 109 | 114 | 223 |
| 062 | DIKOUNGO | | | 11 | 19 | 53 | 66 | 119 |
| 063 | DINAN-MARKA | PC1,D1 | | 102 | 174 | 523 | 541 | 1064 |
| 094 | DOHEGUEBOUGOU | | | 9 | 19 | 77 | 64 | 141 |
| 125 | OGUBALA | | | 36 | 64 | 218 | 243 | 461 |
| 156 | DYONI | | | 11 | 26 | 79 | 84 | 163 |
| 171 | FATIAMBOUGOU | | | 23 | 81 | 224 | 238 | 462 |
| 187 | GOSINKO | | | 9 | 15 | 55 | 56 | 111 |
| 249 | GOUNANDO | PC1 | | 50 | 87 | 229 | 236 | 465 |
| 311 | KAKOULE | PC1 | | 68 | 106 | 283 | 338 | 621 |
| 373 | KALIABOUGOU | | | 10 | 31 | 85 | 93 | 178 |
| 435 | KAMANI | PC1,D1 | | 177 | 285 | 892 | 931 | 1823 |
| 497 | KASSA | | | 43 | 74 | 262 | 240 | 502 |
| 559 | KEHENKOU | GR1 | | 270 | 447 | 1455 | 1447 | 2902 |
| 590 | MAMADIBOUGOU | | | 19 | 40 | 157 | 138 | 295 |
| 621 | OJROUGO | | | 32 | 48 | 124 | 166 | 290 |
| 683 | SASSILA | | | 34 | 73 | 225 | 224 | 449 |
| 714 | SIRINOU | | | 37 | 61 | 187 | 187 | 374 |
| 745 | TAMATO | | | 31 | 60 | 154 | 149 | 303 |
| 776 | TIDIAMTOUREBOUGOU | | | 10 | 32 | 107 | 107 | 214 |
| 807 | TIEKOURABOUGOU-EST | | | 7 | 23 | 77 | 91 | 168 |
| 869 | TIEKOURABOUGOU-OUEST | | | 10 | 21 | 56 | 53 | 109 |
| 900 | TIENKOUNGO | | | 15 | 22 | 104 | 100 | 204 |
| 931 | TIERIKALA | | | 134 | 189 | 461 | 512 | 973 |
| CERCLE DE: KOULIKORO | | | 21 | ARRONDISSEMENT DE: KOULA | | 25 | | |
| 001 | BABOUGOU | | | 55 | 93 | 301 | 310 | 611 |
| 022 | BAFEBOUGOU | | | 73 | 125 | 431 | 463 | 894 |
| 043 | BOUGOUCOURA | | | 9 | 29 | 100 | 99 | 199 |
| 064 | BOUGOUNISSABA | PC1 | | 58 | 108 | 356 | 335 | 691 |
| 085 | BOUANA | | | 18 | 47 | 137 | 127 | 264 |
| 106 | DIALAKORO | PC1,D1 | | 70 | 121 | 413 | 425 | 838 |
| 127 | DIOKOBBOUGOU | | | 31 | 47 | 149 | 164 | 313 |

| CODE | NOM DE VILLAGE | U/R | INFRASTRUCTURES | NOMBRE | | POPULATION RESIDENTE | | |
|----------------------|---------------------|-----|-----------------|--------------------------|-----------|----------------------|-------|-------|
| | | | | DE CONCESSIONS | DE MENAGE | HOMME | FEMME | TOTAL |
| CERCLE DE: KOULIKORO | | | 21 | ARRONDISSEMENT DE: KOULA | | 25 | | |
| 148 | DIOKO-MASSAMBOUGOU | | C1 | 8 | 21 | 67 | 62 | 129 |
| 169 | DIOKO-SOBA | | | 29 | 51 | 170 | 196 | 366 |
| 170 | DIBARO | | | 27 | 48 | 166 | 169 | 335 |
| 211 | DIENI | | | 12 | 25 | 89 | 90 | 179 |
| 232 | DOUMBA | | PC1,D1,PH1,ROB2 | 133 | 247 | 797 | 867 | 1664 |
| 253 | DONEQUELA | | | 17 | 37 | 106 | 122 | 228 |
| 274 | DOMBAHA | | | 19 | 36 | 101 | 101 | 202 |
| 295 | FABOUGOULA | | | 28 | 65 | 233 | 244 | 477 |
| 316 | FELOU | | | 27 | 56 | 153 | 167 | 320 |
| 337 | FANI | | PC1 | 61 | 127 | 405 | 476 | 881 |
| 358 | FASSA | | | 62 | 100 | 293 | 324 | 617 |
| 379 | FASSONBOUGOU | | | 30 | 54 | 188 | 200 | 388 |
| 400 | KABANA 1 | | | 52 | 108 | 371 | 401 | 772 |
| 421 | KABANA 2 | | | 6 | 19 | 43 | 52 | 95 |
| 442 | KAFLEBOUGOU | | | 13 | 27 | 78 | 84 | 162 |
| 463 | KAFOLO | | | 13 | 41 | 149 | 157 | 306 |
| 484 | KONA | | | 21 | 48 | 161 | 141 | 302 |
| 505 | KOULA-BAMBARA | | GR1,D1,PH1,C1 | 108 | 190 | 679 | 721 | 1400 |
| 526 | KOULA-MARKA | | PC1,D1,PH1,C1 | 94 | 164 | 484 | 499 | 983 |
| 547 | KOSSABA | | | 32 | 58 | 199 | 220 | 419 |
| 568 | KOYAN | | | 6 | 8 | 28 | 24 | 52 |
| 589 | MAMARIBOUGOU | | | 35 | 67 | 213 | 241 | 454 |
| 610 | MONZONA | | | 22 | 63 | 187 | 172 | 359 |
| 631 | NIAMAKOROBOUGOU | | | 14 | 34 | 77 | 82 | 159 |
| 652 | NOUMBOUGOU | | | 15 | 23 | 89 | 96 | 185 |
| 673 | NTININDIE COULIBALY | | | 22 | 39 | 115 | 107 | 222 |
| 694 | NTININDIE DIARRA | | | 14 | 16 | 46 | 42 | 88 |
| 715 | SOKINDJAN | | | 16 | 26 | 91 | 92 | 183 |
| 736 | SINZANI | | PC1,D1,PH1 | 58 | 138 | 426 | 416 | 842 |
| 757 | SIRABLE | | | 33 | 66 | 228 | 214 | 442 |
| 778 | SIRIMANSONI | | | 21 | 35 | 94 | 132 | 226 |
| 799 | SOKINDIARABOUGOU | | | 12 | 21 | 51 | 82 | 133 |
| 820 | TOMBOUGOU | | PC1,D1,PH1 | 94 | 193 | 647 | 709 | 1356 |
| 841 | TAMANI-BASSALA | | PC1,D1 | 30 | 43 | 159 | 175 | 334 |
| 862 | TAMANI-SOBA | | PC1,D1,PH1 | 85 | 162 | 509 | 569 | 1078 |

| COD | NOM DE VILLAGE | U/R | INFRASTRUCTURES | NOMBRE | | POPULATION RESIDENTE | | | |
|-----|----------------------|----------|-----------------|---------------|-----------|----------------------|-------|-------|----|
| | | | | DE CONCESSION | DE MENAGE | HOMME | FEMME | TOTAL | |
| | CERCLE DE: KOULIKORO | | 21 | | | | | | 25 |
| 883 | TIENKOULOU | | | 41 | 69 | 232 | 268 | 500 | |
| 904 | TIESSEBOUGOU | | | 15 | 28 | 78 | 78 | 156 | |
| 925 | WOLOGOTABA-SOCCOURA | PC1 | | 68 | 89 | 304 | 309 | 613 | |
| 946 | WOLOGOTABA-SOCORO | | | 57 | 116 | 385 | 393 | 778 | |
| 967 | WOKORODJI | | | 17 | 44 | 127 | 114 | 241 | |
| | CERCLE DE: KOULIKORO | | 21 | | | | | | 37 |
| 001 | BABEREBOUGOU | | | 76 | 124 | 333 | 367 | 700 | |
| 021 | BADINGUEBA-PEULH | | | 7 | 15 | 24 | 26 | 50 | |
| 041 | BANAMBILE-BAMBARA | | | 16 | 24 | 68 | 74 | 142 | |
| 061 | BANAMBILE-PEULH | | | 7 | 9 | 22 | 29 | 51 | |
| 081 | BEMBALA | | | 55 | 93 | 271 | 279 | 550 | |
| 101 | DANGALANBOUGOU | | | 19 | 36 | 64 | 77 | 141 | |
| 121 | DENIMBA | | | 72 | 121 | 333 | 366 | 699 | |
| 141 | DIELIBOUGOU | ROB1 | | 16 | 25 | 70 | 57 | 127 | |
| 161 | DOLE | | | 43 | 79 | 203 | 204 | 407 | |
| 181 | FALIBOUGOUNI | | | 21 | 52 | 143 | 151 | 294 | |
| 201 | FANI | | | 30 | 40 | 107 | 105 | 212 | |
| 221 | FARAMANA | | | 20 | 47 | 102 | 128 | 230 | |
| 241 | FOSSOMBOUGOU | | | 35 | 78 | 196 | 186 | 382 | |
| 261 | FOGALA | PC1,ROB1 | | 79 | 120 | 289 | 304 | 593 | |
| 281 | FOGALENTI | | | 43 | 101 | 256 | 265 | 521 | |
| 301 | KALO | | | 30 | 53 | 143 | 129 | 272 | |
| 321 | KOFAN | | | 29 | 52 | 127 | 118 | 245 | |
| 341 | KOLIMANA | | | 133 | 183 | 428 | 504 | 932 | |
| 361 | KOLOMBALA-BAMBARA | | | 26 | 50 | 135 | 147 | 282 | |
| 381 | KOLOMBALA-PEULH | | | 7 | 20 | 75 | 61 | 136 | |
| 401 | KONDO | | | 102 | 104 | 252 | 291 | 543 | |
| 421 | KONOBOUGOU | ROB2 | | 83 | 197 | 466 | 511 | 977 | |
| 441 | KONSOFON | | | 105 | 170 | 460 | 494 | 954 | |
| 461 | KOROLA-MARKA | | | 25 | 61 | 145 | 146 | 291 | |
| 481 | KOROLA-PEULH | ROB1 | | 13 | 38 | 90 | 80 | 170 | |
| 501 | MAGNANA | | | 18 | 40 | 83 | 88 | 171 | |

| COD | NOM DE VILLAGE | U/R | INFRASTRUCTURES | POPULATION RESIDENTE | | |
|----------------------|-------------------------|----------------------------|-------------------------------|-----------------------|------------------|-------|
| | | | | NOMBRE DE CONCESSIONS | NOMBRE DE MENAGE | TOTAL |
| CERCLE DE: KOULIKORO | | 21 | ARRONDISSEMENT DE: NIAMINA | 37 | | |
| 521 | MANIA-MARKA | | | 37 | 74 | 383 |
| 541 | MORIBOUGOU | | | 64 | 91 | 388 |
| 561 | MPEBOUGOU | ROB1 | | 38 | 61 | 340 |
| 581 | NABOUGOU | | | 52 | 120 | 659 |
| 601 | NANZAMBOUGOU-MODIBOUGOU | | | 24 | 52 | 240 |
| 621 | NOGONA | | | 32 | 43 | 214 |
| 641 | NGABACORO | | | 32 | 75 | 251 |
| 661 | NTOBOUGOU | ROB2 | | 88 | 161 | 839 |
| 681 | NTOMIKORO | ROB1 | | 32 | 65 | 308 |
| 701 | NYAMINA | PC1,GR1,D1,PH2,C1,PO1,ROB6 | | 411 | 664 | 3761 |
| 721 | SEGJELA | PC1,ROB2 | | 125 | 283 | 1529 |
| 741 | SIRADIANKORO | | | 32 | 64 | 283 |
| 761 | SIRAKOROBOUGOU | PC1,ROB2 | | 126 | 240 | 1292 |
| 781 | SIRAMANDO | ROB1 | | 19 | 31 | 198 |
| 801 | SOLONI | | | 9 | 22 | 120 |
| 821 | SOUTOURABOUGOU | | | 42 | 99 | 510 |
| 841 | TAMANI-SAKZARA | PC1,ROB1 | | 80 | 125 | 690 |
| 861 | TAMANI-MARKA | PC1,D1,ROB1 | | 40 | 71 | 410 |
| 881 | TERIMANBOUGOU-KAGOLO | | | 28 | 50 | 247 |
| 901 | TERIMANBOUGOU-PEULH | | | 15 | 26 | 115 |
| 921 | TOMONA-KAGOLO | | | 27 | 44 | 217 |
| 941 | TOMONA-MAURE | ROB1 | | 36 | 43 | 214 |
| 961 | TOROKORO | | | 50 | 102 | 533 |
| CERCLE DE: KOULIKORO | | 21 | ARRONDISSEMENT DE: SIRAKOROLA | 49 | | |
| 001 | AMARIBOUGOU | | | 31 | 46 | 277 |
| 019 | BALAZANDO | | | 18 | 29 | 201 |
| 037 | BELAKO | | | 18 | 39 | 231 |
| 055 | BELENIKO | | | 45 | 80 | 569 |
| 073 | BORON-CISSE | | | 3 | 13 | 105 |
| 091 | CHOLA | PC1,D1,ROB3 | | 61 | 128 | 821 |
| 109 | CHOLABOUGOU | ROB2 | | 32 | 60 | 385 |
| 127 | DJEKOUHA | ROB1 | | 31 | 50 | 278 |

| COD | NOM DE VILLAGE | U/R | INFRASTRUCTURES | NOMBRE | | POPULATION RESIDENTE | | |
|----------------------|-------------------|-----|-----------------|-------------------------------|--------|----------------------|-------|-------|
| | | | | DE | DE | HOMME | FEMME | TOTAL |
| | | | | CONCESSION | MENAGE | | | |
| CERCLE DE: KOULIKORO | | | 21 | ARRONDISSEMENT DE: SIRAKOROLA | | 49 | | |
| 145 | DLANA | | | 34 | 50 | 164 | 174 | 338 |
| 163 | DOEREBOUGOU | | PC1,D1,RO82 | 104 | 171 | 598 | 622 | 1220 |
| 181 | DOGONI | | | 78 | 103 | 309 | 330 | 639 |
| 199 | DOKALA | | | 11 | 25 | 67 | 77 | 144 |
| 217 | DONTIEREBOUGOU | | | 24 | 49 | 145 | 144 | 289 |
| 235 | DOTLEBOUGOU | | RO81 | 37 | 64 | 200 | 193 | 393 |
| 253 | DOUGOURAKORO | | RO81 | 27 | 46 | 138 | 141 | 279 |
| 271 | FANSEBOUGOU | | | 25 | 48 | 166 | 199 | 365 |
| 289 | FOUGALEBOUGOU | | | 29 | 55 | 184 | 204 | 388 |
| 307 | FOUGALESSOBA | | | 13 | 28 | 85 | 98 | 183 |
| 325 | GARANKEBOUGOU | | | 21 | 36 | 169 | 129 | 298 |
| 343 | GOUAYEBOUGOU | | RO81 | 27 | 107 | 310 | 310 | 620 |
| 361 | KALANKOUTOU | | RO81 | 43 | 69 | 204 | 208 | 412 |
| 379 | KAKOU | | RO81 | 31 | 58 | 168 | 196 | 364 |
| 397 | KALE | | | 42 | 56 | 173 | 180 | 353 |
| 415 | KARADIE-COULIBALY | | | 19 | 33 | 93 | 94 | 187 |
| 433 | KARADIE-DIARRA | | RO81 | 28 | 48 | 154 | 198 | 352 |
| 451 | KATIOLA | | RO81 | 27 | 50 | 155 | 166 | 321 |
| 469 | KODIALA-COULIBLY | | | 24 | 32 | 95 | 111 | 206 |
| 487 | KODIALA-TRAORE | | | 24 | 46 | 130 | 136 | 266 |
| 505 | KOMABOUGOU | | | 25 | 46 | 145 | 142 | 287 |
| 523 | KOKENI | | | 44 | 69 | 232 | 219 | 451 |
| 541 | KONIGA | | | 17 | 36 | 110 | 125 | 235 |
| 559 | KOROKA | | | 41 | 95 | 279 | 278 | 557 |
| 577 | KOROMA | | | 37 | 49 | 172 | 177 | 349 |
| 595 | KOYO | | PC1,D1,RO83 | 92 | 158 | 470 | 506 | 976 |
| 613 | NONZONBALA | | D1,RO82 | 68 | 114 | 347 | 391 | 738 |
| 631 | NBEOUGOU | | RO81 | 20 | 38 | 117 | 142 | 259 |
| 649 | NBTABOUGOU | | | 13 | 37 | 103 | 83 | 186 |
| 667 | NDOTAMA | | | 21 | 35 | 109 | 133 | 242 |
| 685 | NGABAKORO | | PC1,D1,PH1,RO81 | 51 | 97 | 309 | 360 | 669 |
| 703 | NGOLOBOUGOU | | | 11 | 31 | 107 | 107 | 214 |
| 721 | NTAKOUMATA | | | 22 | 30 | 89 | 96 | 185 |
| 739 | OUSSEBOUGOU | | | 35 | 70 | 220 | 210 | 430 |
| 757 | SANABANI | | RO81 | 37 | 80 | 240 | 267 | 507 |

| COD | NOM DE VILLAGE | U/R | INFRASTRUCTURES | NOMBRE | | POPULATION RESIDENTE | | TOTAL |
|----------------------|------------------|-----|--------------------|-------------------------------|-----------|----------------------|-------|-------|
| | | | | DE CONCESSIONS | DE MENAGE | HOMME | FEMME | |
| CERCLE DE: KOULIKORO | | | 21 | ARRONDISSEMENT DE: SIRAKOROLA | | 49 | | |
| 775 | SIDONI | | | 11 | 19 | 59 | 77 | 136 |
| 793 | SIKOUNA | | ROB1 | 59 | 110 | 339 | 379 | 718 |
| 811 | SIRADO | | | 29 | 51 | 148 | 155 | 303 |
| 829 | SIRAKOLA-EST | | PH1,ROB1 | 39 | 60 | 194 | 213 | 407 |
| 847 | SIRAKOLA-OUEST | | GR1,D1,PM2,C1,ROB2 | 169 | 271 | 843 | 900 | 1743 |
| 865 | SIRANIDO | | | 8 | 11 | 32 | 23 | 55 |
| 883 | TAMA | | | 44 | 69 | 200 | 214 | 414 |
| 901 | WEKENT | | | 15 | 27 | 80 | 70 | 150 |
| 919 | ZAHBOUGOU | | | 8 | 19 | 50 | 48 | 98 |
| 937 | ZANA | | PC1,D1,PM1 | 52 | 91 | 250 | 283 | 533 |
| 955 | ZOROKORO | | | 35 | 75 | 195 | 239 | 434 |
| CERCLE DE: KOULIKORO | | | 21 | ARRONDISSEMENT DE: TIENFALA | | 61 | | |
| 001 | BANCO | | | 8 | 8 | 25 | 18 | 43 |
| 063 | DAFARO | | | 11 | 20 | 58 | 55 | 113 |
| 125 | DJAGO | | | 12 | 25 | 66 | 49 | 115 |
| 187 | FOUGADOUYOU | | ROB1 | 39 | 43 | 110 | 125 | 235 |
| 249 | FOURA | | | 21 | 36 | 108 | 101 | 209 |
| 311 | MANAMBOUGOU | | | 50 | 62 | 212 | 169 | 381 |
| 373 | NINFALA | | | 15 | 16 | 53 | 43 | 96 |
| 435 | SEMPA-EST | | PC1 | 15 | 51 | 153 | 171 | 324 |
| 497 | SEMPA-OUEST | | | 20 | 32 | 100 | 95 | 195 |
| 559 | SIRABALA | | | 13 | 22 | 69 | 60 | 129 |
| 621 | SIRABALABOUGOU | | | 17 | 29 | 81 | 79 | 160 |
| 683 | SIRACORONI | | | 14 | 17 | 56 | 43 | 99 |
| 745 | SOLANI | | | 4 | 16 | 51 | 31 | 82 |
| 807 | SOUGOU | | | 8 | 19 | 60 | 69 | 129 |
| 869 | TIENFALA-GARE | | PC1,D1 | 144 | 190 | 475 | 445 | 920 |
| 931 | TIENFALA-VILLAGE | | | 22 | 39 | 91 | 82 | 173 |
| CERCLE DE: KOULIKORO | | | | ARRONDISSEMENT DE: TOUGOUNI | | 73 | | |
| 001 | BALABAN | | | 15 | 34 | 111 | 113 | 224 |

| COD | NOM DE VILLAGE | U/R | COMMUNES | NOMBRE | | POPULATION RESIDENTE | | |
|-----|----------------|-----|----------|--------|----|----------------------|-------|-------|
| | | | | DE | DE | HOMME | FEMME | TOTAL |

| CERCLE DE: KOULIKORO | | | 21 | ARRONDISSEMENT DE: TOUGOUNI | | 73 | | |
|----------------------|-------------------|--|----------------|-----------------------------|-----|-----|-----|------|
| 035 | BATICORO | | | 13 | 25 | 79 | 74 | 153 |
| 069 | BELEMINNKO | | | 29 | 55 | 176 | 175 | 351 |
| 103 | DANI | | | 4 | 11 | 28 | 29 | 57 |
| 137 | DIABAKOLO | | | 14 | 19 | 50 | 55 | 105 |
| 171 | DIEBOUGOU | | | 32 | 57 | 90 | 109 | 199 |
| 205 | DONGANA | | | 29 | 50 | 132 | 152 | 284 |
| 239 | DOREBOUGOUNI | | C1 | 37 | 85 | 223 | 250 | 473 |
| 273 | GOUENINDO | | ROB1 | 32 | 55 | 132 | 156 | 288 |
| 307 | GUELEFOUKA | | ROB1 | 19 | 40 | 111 | 109 | 220 |
| 341 | KANIKA | | | 26 | 53 | 159 | 157 | 316 |
| 375 | KATIOLA | | PC1,ROB1 | 36 | 63 | 182 | 191 | 373 |
| 409 | KIBA | | | 23 | 56 | 122 | 143 | 265 |
| 443 | KOMONI | | | 10 | 26 | 57 | 55 | 112 |
| 477 | KONGOBA | | | 25 | 44 | 107 | 115 | 222 |
| 511 | KONINA | | PC1,ROB2 | 124 | 168 | 400 | 452 | 852 |
| 579 | MAHABOUGOU | | | 10 | 30 | 96 | 86 | 182 |
| 613 | MONBA | | PC1 | 21 | 42 | 140 | 138 | 278 |
| 630 | NOUMBOUGOU | | | 10 | 20 | 35 | 39 | 74 |
| 647 | NGOLOBOUGOU | | ROB1 | 33 | 38 | 170 | 172 | 342 |
| 681 | NIEBLE-NTHIHOUBOU | | | 18 | 38 | 135 | 143 | 278 |
| 715 | OULLA | | PH1 | 27 | 60 | 216 | 271 | 487 |
| 749 | SANANANI | | | 11 | 24 | 54 | 67 | 121 |
| 783 | SANDIGUEBOUGOU | | ROB1 | 26 | 38 | 90 | 94 | 184 |
| 817 | SINGUEYE | | | 12 | 24 | 77 | 80 | 157 |
| 851 | SIRAKOLO | | | 37 | 68 | 155 | 200 | 355 |
| 885 | TOUGOUNI | | PC1,D1,C1,ROB1 | 111 | 171 | 536 | 561 | 1097 |
| 919 | WONJAN | | | 34 | 54 | 183 | 190 | 373 |
| 953 | YEREDONBOUGOU | | | 9 | 17 | 38 | 39 | 77 |

| CERCLE DE: KOULIKORO | | | 21 | COMMUNE DE: KOULOUKORO-COMMUNE | | 91 | | |
|----------------------|-----------------|---|---------------------|--------------------------------|-----|------|------|------|
| 001 | KATIBOUGOU | * | PC1,SD1,D1,ROB? | 157 | 183 | 1025 | 693 | 1718 |
| 011 | KOULIKORO-BA | * | PC1,D1,PH1,PO1,ROB? | 579 | 861 | 2574 | 3033 | 5607 |
| 021 | KOULIKORO GARE1 | * | GR1,PH1,C1,ROB4 | 327 | 450 | 1351 | 1425 | 2776 |

| CODI | NOM DE VILLAGE | U/R | INFRASTRUCTURES | NOMBRE | | POPULATION RESIDENTE | | |
|------|----------------|-----|-----------------|---------------|-----------|----------------------|-------|-------|
| | | | | DE CONCESSION | DE MENAGE | HOMME | FEMME | TOTAL |

| | | | | | | | | |
|----------------------|------------------|---|-----------------|--------------------------------|-----|------|------|------|
| CERCLE DE: KOULIKORO | | | 21 | COMMUNE DE: KOULOUKORO-COMMUNE | | 91 | | |
| 031 | KOULIKORO-GAREZ | * | | 159 | 280 | 662 | 687 | 1349 |
| 041 | KOLEBOUGOU | * | GR1,D2,RO81 | 110 | 131 | 385 | 431 | 816 |
| 061 | PLATEAU1 | * | RO82 | 381 | 613 | 1791 | 1861 | 3652 |
| 071 | LIBERTE-PLATEAU2 | * | PC2,D2,PO1,RO83 | 357 | 586 | 1689 | 1823 | 3512 |
| 081 | PLATEAU3 | * | | 59 | 76 | 252 | 248 | 500 |
| 091 | SOUBAN | * | PC1 | 92 | 116 | 442 | 423 | 865 |

| COD | NOM DE VILLAGE | U/R | INFRASTRUCTURES | NOMBRE | | POPULATION RESIDENTE | | | |
|--------------------|-----------------|-----|---------------------------|------------------------------------|-----------|----------------------|-------|-------|--|
| | | | | DE CONCESSIONS | DE MENAGE | HOMME | FEMME | TOTAL | |
| CERCLE DE: BANAMBA | | | | ARRONDISSEMENT DE: BANAMBA-CENTRAL | | | | 01 | |
| 001 | BABABOUGOU | | | 50 | 97 | 288 | 278 | 566 | |
| 026 | BAKARTBOUGOU | | | 38 | 53 | 141 | 167 | 308 | |
| 059 | BAMARBOUGOU | | PC1,PH1 | 48 | 110 | 272 | 311 | 583 | |
| 076 | BANAMBA | * | PC1,GR1,SD1,D2,PH1,C1,PO1 | 933 | 1617 | 4679 | 4719 | 9398 | |
| 101 | BENIENI | | | 34 | 63 | 192 | 163 | 355 | |
| 126 | BOUALA | | | 39 | 70 | 180 | 192 | 372 | |
| 151 | BOUGOUNIHA | | | 30 | 77 | 223 | 234 | 457 | |
| 176 | DISSAM | | | 34 | 60 | 219 | 211 | 430 | |
| 201 | DANKOLA | | | 27 | 45 | 125 | 138 | 263 | |
| 226 | DIANGALAMBOUGOU | | | 16 | 36 | 145 | 136 | 281 | |
| 251 | DIASSANI | | | 34 | 56 | 200 | 220 | 420 | |
| 276 | DIATROUBOUGOU | | | 6 | 16 | 69 | 61 | 130 | |
| 301 | DIOLADIASSA | | | 58 | 99 | 323 | 304 | 627 | |
| 326 | FADABOUGOU | | | 6 | 9 | 45 | 37 | 82 | |
| 351 | FADIOLA | | | 8 | 19 | 61 | 49 | 110 | |
| 363 | FALEMBOUGOU | | | 20 | 34 | 118 | 130 | 248 | |
| 376 | FAMALE | | PC1 | 42 | 85 | 244 | 246 | 492 | |
| 401 | GALO-BANBARA | | | 23 | 39 | 103 | 101 | 204 | |
| 426 | GALO-MARIKA | | | 9 | 16 | 48 | 57 | 105 | |
| 451 | KARADIE | | | 27 | 54 | 168 | 168 | 336 | |
| 476 | KASSELA | | | 62 | 114 | 312 | 322 | 634 | |
| 501 | KIBAN | | GR1 | 416 | 826 | 2663 | 2857 | 5520 | |
| 526 | KOLOMDIALAN | | | 42 | 75 | 208 | 248 | 456 | |
| 551 | KOUNA | | | 13 | 34 | 108 | 102 | 210 | |
| 576 | MADINANI | | | 17 | 31 | 106 | 93 | 199 | |
| 601 | NGALAMADIBI | | | 42 | 69 | 262 | 288 | 550 | |
| 626 | NGANOUHBA | | | 29 | 58 | 171 | 183 | 354 | |
| 651 | NGANOUKORO | | | 48 | 95 | 292 | 296 | 588 | |
| 676 | NTANPELA | | | 30 | 65 | 171 | 211 | 382 | |
| 701 | OULENI-MARKA | | PC1,D1 | 76 | 131 | 437 | 477 | 914 | |
| 726 | OULENI-PEULH | | | 5 | 22 | 63 | 66 | 129 | |
| 751 | SABALIBOUGOU | | | 4 | 6 | 25 | 28 | 53 | |
| 776 | SAMAKELE | | PC1 | 58 | 98 | 248 | 285 | 533 | |
| 801 | SANAKORO | | | 37 | 70 | 226 | 248 | 474 | |
| 826 | SINZENA | | | 31 | 63 | 247 | 223 | 470 | |

| COD | NOM DE VILLAGE | U/R | INFRASTRUCTURES | NOMBRE | | POPULATION RESIDENTE | | |
|--------------------|------------------|-----|-----------------|------------------------------------|--------|----------------------|-------|-------|
| | | | | DE | DE | HOMME | FEMME | TOTAL |
| | | | | CONCESSION | MENAGE | | | |
| CERCLE DE: BANAMBA | | | 22 | ARRONDISSEMENT DE: BANAMBA-CENTRAL | | 01 | | |
| 851 | TIORIBOUGOU | | | 16 | 34 | 118 | 105 | 223 |
| 876 | TIONTALA | | | 25 | 52 | 170 | 148 | 318 |
| 901 | TEBALLA | | | 46 | 85 | 300 | 301 | 601 |
| 926 | TOMBA | | | 19 | 49 | 144 | 155 | 299 |
| 951 | ZAMBOUGOU | | | 13 | 25 | 61 | 85 | 146 |
| CERCLE DE: BANAMBA | | | 22 | ARRONDISSEMENT DE: BORON | | 15 | | |
| 001 | BARSAFE | | | 4 | 5 | 17 | 14 | 31 |
| 022 | BORON | | PC1,D1,PH1,C1 | 279 | 592 | 1733 | 1909 | 3642 |
| 043 | DAMPHA | | PC1,D1,PH1 | 128 | 267 | 813 | 875 | 1688 |
| 064 | DIEDIE | | | 81 | 167 | 485 | 501 | 986 |
| 085 | DIONGOYE | | | 7 | 18 | 49 | 47 | 96 |
| 106 | DIORNE | | | 7 | 32 | 117 | 104 | 221 |
| 127 | DJOMADJI-BAMBARA | | | 19 | 27 | 83 | 86 | 169 |
| 148 | DJOMADJI-FIMBE | | | 16 | 28 | 84 | 86 | 170 |
| 169 | DJOMADJI-MARKA | | | 43 | 106 | 274 | 301 | 575 |
| 190 | DOGGE | | | 10 | 21 | 70 | 76 | 146 |
| 211 | DOSSOROLA | | | 71 | 125 | 352 | 391 | 743 |
| 232 | DOURABOUGOU | | | 62 | 103 | 388 | 397 | 785 |
| 253 | GOUNOUMBA | | | 6 | 8 | 21 | 20 | 41 |
| 274 | GUESSENE | | PC1 | 90 | 152 | 426 | 461 | 887 |
| 295 | HATOMA | | | 23 | 50 | 147 | 150 | 297 |
| 316 | KAMIKO | | | 41 | 100 | 312 | 285 | 597 |
| 337 | KAMISSARA | | | 78 | 149 | 502 | 420 | 922 |
| 358 | KANIKA | | | 62 | 146 | 419 | 426 | 845 |
| 379 | KEGNEBOUGOU | | | 38 | 92 | 281 | 284 | 565 |
| 400 | KEKE-MAGASSI | | | 59 | 79 | 222 | 210 | 432 |
| 421 | KILIKON | | | 13 | 21 | 61 | 69 | 130 |
| 442 | KORON | | | 15 | 33 | 105 | 95 | 200 |
| 463 | KOSSALA | | | 21 | 55 | 151 | 153 | 304 |
| 484 | KOULOUFARA | | | 25 | 42 | 137 | 148 | 285 |
| 505 | KOUROKORODJI | | | 24 | 51 | 170 | 180 | 350 |
| 526 | MARIBOUGOUBONZI | | | 31 | 59 | 155 | 170 | 325 |

| (COD) | NOM DE VILLAGE | U/R | INFRASTRUCTURES | NOMBRE DE CONCESSIONS | NOMBRE DE MENAGE | POPULATION RESIDENTE | | |
|--------------------|---------------------|--------|-----------------|--------------------------------|------------------|----------------------|-------|-------|
| | | | | | | HOMME | FEMME | TOTAL |
| CERCLE DE: BANAMBA | | | 22 | ARRONDISSEMENT DE: BORON | | 15 | | |
| 536 | HARIBOUGOU-FITTOBE | | | 24 | 49 | 141 | 121 | 262 |
| 547 | KARIKONA-BAMBARA | | | 19 | 57 | 151 | 177 | 328 |
| 568 | M'BAREBOUGOU | | | 19 | 25 | 74 | 81 | 155 |
| 589 | NGABAKORO-YOUNKARA | | | 5 | 17 | 45 | 47 | 92 |
| 610 | NGABAKORO-TOURE | | | 16 | 38 | 126 | 131 | 257 |
| 631 | NYMASSIRE | | | 36 | 77 | 188 | 210 | 398 |
| 652 | SAMBABOUGOU | | | 9 | 24 | 79 | 76 | 155 |
| 673 | SANAMBA | | | 31 | 59 | 168 | 173 | 341 |
| 694 | SEBENIKELE | | | 18 | 60 | 192 | 154 | 346 |
| 715 | SIRADO | | | 29 | 58 | 193 | 194 | 387 |
| 736 | SIRAKENE | | | 23 | 39 | 118 | 98 | 216 |
| 757 | SOBOUGOU-BAMBARA | | | 51 | 116 | 270 | 326 | 596 |
| 778 | SOBOUGOU-FITTOBE | | | 13 | 30 | 75 | 82 | 157 |
| 799 | SOSSO | | | 54 | 96 | 286 | 306 | 592 |
| 820 | SOUBALA | | | 15 | 30 | 89 | 81 | 170 |
| 841 | SOYA-FITTOBE | PC1,D1 | | 60 | 148 | 436 | 450 | 886 |
| 862 | SOYA-KAGORO | PC1,D1 | | 53 | 177 | 454 | 488 | 942 |
| 883 | TACOUTALA | | | 16 | 48 | 136 | 143 | 279 |
| 904 | TICOURA | | | 16 | 28 | 117 | 111 | 228 |
| 925 | TIEMABALA | | | 10 | 25 | 68 | 73 | 141 |
| 946 | TIEMABOUGOU | PC1,D1 | | 67 | 117 | 300 | 346 | 646 |
| 967 | WARO | PC1 | | 55 | 113 | 299 | 299 | 598 |
| CERCLE DE: BANAMBA | | | 22 | ARRONDISSEMENT DE: MADINA-SAKO | | 29 | | |
| 001 | BABOUGOU | | | 26 | 53 | 200 | 181 | 381 |
| 040 | BAMBILA | | | 4 | 10 | 29 | 27 | 56 |
| 079 | BARSAFE | | | 30 | 50 | 164 | 183 | 347 |
| 118 | BOROMBA | | | 16 | 34 | 121 | 122 | 243 |
| 137 | DANGADO | | | 49 | 142 | 409 | 417 | 826 |
| 157 | DIANEGUELA-MAURE | | | 34 | 46 | 134 | 126 | 260 |
| 196 | DIANEGUEBOUGOU | | | 38 | 72 | 244 | 240 | 484 |
| 235 | DONGUENE | | | 9 | 16 | 51 | 40 | 91 |
| 274 | GUEOUAN OU GUEGOUAN | | | 35 | 71 | 269 | 274 | 543 |

| COD | NOM DE VILLAGE | U/R | INFRASTRUCTURES | NOMBRE | | POPULATION RESIDENTE | | |
|--------------------|-----------------------|-----|-----------------|--------------------------------|-----------|----------------------|-------|-------|
| | | | | DE CONCESSION | DE MENAGE | HOMME | FEMME | TOTAL |
| CERCLE DE: BANAMBA | | | 22 | ARRONDISSEMENT DE: MADINA-SAKO | | 29 | | |
| 313 | KANIBABOUGOU | | | 32 | 56 | 191 | 184 | 375 |
| 352 | KERELA | | | 11 | 30 | 96 | 96 | 192 |
| 391 | KOFALAN | | | 14 | 22 | 62 | 58 | 120 |
| 430 | KOKONI | | PC1 | 104 | 206 | 661 | 758 | 1419 |
| 449 | KOROKOBOUGOU | | | 56 | 133 | 356 | 408 | 764 |
| 469 | MADINA-SACKO | | GR1,D1,PH1,C1 | 214 | 485 | 1553 | 1565 | 3118 |
| 508 | MARENA | | | 12 | 28 | 70 | 86 | 156 |
| 547 | MORIBOUGOU TRAORE | | | 34 | 97 | 260 | 256 | 516 |
| 586 | NEGUESSEBOUGOU | | PC1 | 92 | 187 | 552 | 568 | 1120 |
| 625 | NIAMADI OU NTAMADI | | | 40 | 84 | 217 | 248 | 465 |
| 664 | NTEGUEDU | | | 21 | 45 | 121 | 128 | 249 |
| 683 | SAFENA | | | 19 | 25 | 60 | 48 | 108 |
| 703 | SIRIBILA | | | 27 | 62 | 148 | 152 | 300 |
| 742 | SIRADIANKORO | | | 15 | 23 | 80 | 77 | 157 |
| 781 | SIRATOMA | | | 17 | 29 | 92 | 105 | 197 |
| 820 | TIENKOROBA | | | 29 | 49 | 133 | 137 | 270 |
| 859 | TOTA | | PC1,D1 | 167 | 310 | 1028 | 967 | 1995 |
| 878 | TOTA-PEULH SOULEY BA | | | 6 | 18 | 40 | 43 | 83 |
| 888 | TOTA-PEULH BOUBOU SOM | | | 5 | 18 | 59 | 45 | 104 |
| 898 | WORO | | | 68 | 151 | 466 | 534 | 1000 |
| 937 | ZAMBOUGOU | | PC1,D1 | 49 | 102 | 300 | 303 | 603 |
| CERCLE DE: BANAMBA | | | 22 | ARRONDISSEMENT DE: SEBETE | | 43 | | |
| 001 | BABOUGOU | | | 7 | 11 | 29 | 30 | 59 |
| 034 | BALLALA | | | 37 | 64 | 181 | 159 | 340 |
| 067 | BINGO | | | 15 | 21 | 66 | 69 | 135 |
| 100 | BOUALA | | | 21 | 59 | 166 | 187 | 353 |
| 133 | BOUGOULA | | | 26 | 52 | 125 | 107 | 232 |
| 166 | DANDOUGOU | | | 40 | 78 | 211 | 191 | 402 |
| 199 | DEMBABOUGOU | | | 7 | 9 | 27 | 24 | 51 |
| 232 | DOUNDE | | | 34 | 60 | 143 | 151 | 294 |
| 265 | FANIBOUGOU | | | 51 | 83 | 185 | 183 | 368 |
| 298 | GOUNONDO | | | 41 | 83 | 250 | 254 | 504 |

| COD | NOM DE VILLAGE | U/R | INFRASTRUCTURES | NOMBRE | | POPULATION RESIDENTE | | |
|-----|----------------|-----|-----------------|---------------|-----------|----------------------|-------|-------|
| | | | | DE CONCESSION | DE MENAGE | HOMME | FEMME | TOTAL |

| CERCLE DE: BANAMBA | | 22 | ARRONDISSEMENT DE: SEBETE | | 43 | | |
|--------------------|--------------------|---------------|-------------------------------|-----|-----|-----|------|
| 331 | KORCINA | | 8 | 11 | 33 | 32 | 65 |
| 364 | MADINA-KONARE | | 30 | 60 | 150 | 154 | 304 |
| 397 | MARIBOUGOU TIGUIRA | | 14 | 23 | 61 | 67 | 128 |
| 430 | MONZONA | PC1 | 66 | 108 | 263 | 287 | 550 |
| 463 | MPEBOUGOU | | 30 | 57 | 173 | 147 | 320 |
| 496 | NIARE | | 43 | 65 | 220 | 183 | 403 |
| 529 | ORTIBOLA | | 104 | 145 | 347 | 385 | 732 |
| 562 | SANGA | | 47 | 94 | 233 | 249 | 482 |
| 595 | SAILE | | 24 | 54 | 129 | 138 | 267 |
| 628 | SEBETE | PC1,D1,PH1,C1 | 78 | 153 | 439 | 462 | 901 |
| 661 | SEMENE | | 27 | 66 | 176 | 171 | 347 |
| 694 | SIKORO | | 31 | 51 | 115 | 141 | 256 |
| 727 | SIRAKORONI | | 6 | 25 | 59 | 71 | 130 |
| 760 | SIRANI | | 85 | 170 | 449 | 471 | 920 |
| 793 | SIRIBILA | | 6 | 19 | 50 | 59 | 109 |
| 826 | SOGONI | | 28 | 82 | 203 | 213 | 416 |
| 859 | TOUBA-DRAME | PC1,D1 | 46 | 88 | 311 | 360 | 671 |
| 892 | TOUBA-SYLLA | PC1,D1 | 75 | 180 | 532 | 536 | 1068 |
| 925 | YEGUE | | 29 | 54 | 126 | 108 | 234 |
| 958 | ZABANA | | 5 | 8 | 18 | 28 | 46 |
| CERCLE DE: BANAMBA | | 22 | ARRONDISSEMENT DE: TOUBAKOURA | | 57 | | |
| 001 | BABARA | | 7 | 16 | 22 | 33 | 55 |
| 035 | BADOU COUREBOUGOU | | 35 | 67 | 186 | 189 | 375 |
| 069 | BADUMBERA | | 35 | 97 | 259 | 258 | 517 |
| 103 | BALABOUGOU | | 29 | 46 | 104 | 126 | 230 |
| 137 | BANORIBOUGOU | | 14 | 29 | 76 | 94 | 170 |
| 171 | BOUADOUGOU | | 58 | 121 | 345 | 382 | 727 |
| 205 | BOUALA | | 11 | 27 | 48 | 55 | 103 |
| 239 | BOUGOUBA | PC1 | 58 | 128 | 371 | 412 | 783 |
| 273 | DIALADO | | 57 | 156 | 411 | 435 | 846 |
| 307 | DIFIAN | | 32 | 55 | 151 | 184 | 335 |
| 341 | DINIOTIE-BAMBARA | | 23 | 55 | 134 | 151 | 285 |

| (CO) | NOM DE VILLAGE | U/R | INFRASTRUCTURES | NOMBRE | | POPULATION RESIDENTE | | |
|--------------------|-------------------|-----|-----------------|-------------------------------|-----------|----------------------|-------|-------|
| | | | | DE CONCESSION | DE MENAGE | HOMME | FEMME | TOTAL |
| CERCLE DE: BANAMBA | | | 22 | ARRONDISSEMENT DE: TOUBAKOURA | | 57 | | |
| 375 | DINIDIE-MARKA | | | 38 | 105 | 210 | 280 | 490 |
| 409 | DIONI | | | 47 | 98 | 263 | 279 | 542 |
| 443 | DOGOTOU | | | 26 | 57 | 127 | 149 | 276 |
| 477 | GANA | | | 40 | 63 | 192 | 225 | 417 |
| 511 | GRIFFELA | | | 25 | 69 | 118 | 146 | 264 |
| 545 | GJESSEREBOUGOU | | | 11 | 26 | 61 | 70 | 131 |
| 579 | HAMADILA | | | 30 | 68 | 163 | 182 | 345 |
| 613 | KAWERELA | | | 106 | 183 | 427 | 471 | 898 |
| 630 | KEMERA | | | 19 | 42 | 70 | 86 | 156 |
| 647 | KEROUANE | | PC1 | 273 | 563 | 1391 | 1616 | 3007 |
| 681 | KOLOBO | | PC1 | 104 | 160 | 401 | 454 | 855 |
| 715 | MARIBABOUGOU | | | 20 | 38 | 94 | 124 | 218 |
| 749 | MASSIMINEBOUGOU | | | 47 | 115 | 270 | 282 | 552 |
| 783 | NEKO | | | 45 | 116 | 296 | 329 | 625 |
| 817 | NPACARLA | | | 20 | 36 | 87 | 112 | 199 |
| 851 | NTIELE | | | 29 | 90 | 259 | 295 | 554 |
| 885 | TOUBAKOURA | * | PC1,D1,PH1 | 573 | 1118 | 3786 | 3357 | 7143 |
| 919 | SOLONTIGUIBOUGOU | | | 81 | 143 | 256 | 335 | 591 |
| 953 | WLOKORO | | | 22 | 49 | 138 | 150 | 288 |
| CERCLE DE: BANAMBA | | | 22 | ARRONDISSEMENT DE: TOUKOROBA | | 71 | | |
| 001 | BACKO | | | 29 | 53 | 169 | 147 | 316 |
| 044 | DANDOUGOU | | | 41 | 73 | 179 | 174 | 353 |
| 087 | DIALAKORO-BAMBARA | | | 8 | 15 | 48 | 46 | 94 |
| 130 | DIALAKORO-PEULH | | | 23 | 56 | 160 | 173 | 333 |
| 173 | DIEGO | | | 22 | 46 | 113 | 145 | 258 |
| 216 | DIOMBLE | | | 20 | 41 | 98 | 97 | 195 |
| 259 | DODOUGOU | | | 18 | 38 | 94 | 116 | 210 |
| 302 | FLANIBOUGOU | | | 30 | 81 | 215 | 220 | 435 |
| 345 | GUIGNAN | | | 33 | 58 | 166 | 192 | 358 |
| 388 | KOWANI | | | 26 | 58 | 139 | 123 | 262 |
| 431 | KONDO | | PC1,D1 | 130 | 329 | 833 | 834 | 1667 |
| 474 | KORONIDO | | | 20 | 60 | 148 | 172 | 320 |

| CODE | NOM DE VILLAGE | U/R | INFRASTRUCTURES | NOMBRE DE CONCESSIONS | NOMBRE DE MENAGE | POPULATION RESIDENTE | | |
|--------------------|--------------------|-----|-----------------|------------------------------|------------------|----------------------|-------|-------|
| | | | | | | HOMME | FEMME | TOTAL |
| CERCLE DE: BANAMBA | | | *22 | ARRONDISSEMENT DE: TOUKOROBA | | 71 | | |
| 517 | MPIABOUGOU | | | 39 | 57 | 182 | 192 | 374 |
| 560 | SANANFOUGA-BAMBARA | | | 17 | 32 | 77 | 85 | 162 |
| 603 | SANANFOUGA-ELHADJI | | | 14 | 22 | 68 | 64 | 132 |
| 689 | SERIMANAN | | | 13 | 20 | 66 | 72 | 138 |
| 732 | TARAN | | PC1 | 38 | 84 | 228 | 298 | 526 |
| 775 | THIOROLA | | | 11 | 23 | 53 | 70 | 123 |
| 818 | TOUKORO | | | 14 | 36 | 105 | 118 | 223 |
| 861 | TOUKOROBA-BAMBARA | | PC1,D1 | 127 | 211 | 555 | 641 | 1196 |
| 904 | TOUKOROBA-PEULH | | | 10 | 19 | 64 | 54 | 118 |
| 947 | ZANGA | | | 13 | 23 | 76 | 74 | 150 |

| CC | NOM DE VILLAGE | U/R | INFRASTRUCTURES | NOMBRE | | POPULATION RESIDENTE | | | |
|-------------------|------------------|-----------------------------------|-----------------|----------------------------------|-----------|----------------------|-------|-------|--|
| | | | | DE CONCESSION | DE MENAGE | HOMME | FEMME | TOTAL | |
| CERCLE DE: DIOILA | | | 23 | ARRONDISSEMENT DE: DOILA-CENTRAL | | | | 01 | |
| 001 | BANANIDIO | | | 12 | 16 | 66 | 74 | 140 | |
| 013 | BANATOUMOUNA | | | 89 | 124 | 376 | 373 | 749 | |
| 025 | BENIENA | | | 32 | 61 | 184 | 175 | 359 | |
| 037 | BOURABA-BAMANA | PC1 | | 56 | 94 | 298 | 247 | 545 | |
| 049 | BOURABA-FOULALA | | | 23 | 60 | 189 | 162 | 351 | |
| 061 | BOYA | PC1 | | 45 | 90 | 300 | 337 | 637 | |
| 073 | BOZIBOUGOU | | | 102 | 105 | 196 | 194 | 390 | |
| 085 | DENIA | | | 4 | 6 | 28 | 26 | 54 | |
| 097 | DENIEKORO | PC1 | | 179 | 219 | 609 | 625 | 1234 | |
| 109 | DIAMA | | | 103 | 134 | 391 | 343 | 734 | |
| 121 | DIANGARELA | | | 20 | 60 | 175 | 147 | 322 | |
| 133 | DIARANI | | | 48 | 87 | 248 | 239 | 487 | |
| 145 | DIGABOUGOU | | | 32 | 38 | 104 | 102 | 206 | |
| 157 | DIOILA | * PC4, SC1, SD1, D2, PH1, C1, PO1 | | 742 | 1098 | 3308 | 3248 | 6556 | |
| 169 | DIOMI | | | 58 | 70 | 189 | 185 | 374 | |
| 181 | DIONDOUGOU | | | 78 | 102 | 335 | 348 | 683 | |
| 193 | DJIBALA | | | 159 | 251 | 790 | 758 | 1548 | |
| 205 | DJILAFINYANA | | | 234 | 342 | 963 | 967 | 1930 | |
| 217 | DONOBOUGOU | | | 38 | 82 | 259 | 264 | 523 | |
| 229 | DOUMA | | | 14 | 26 | 85 | 85 | 170 | |
| 241 | OYERO | | | 23 | 35 | 92 | 78 | 170 | |
| 253 | DYON | | | 70 | 71 | 206 | 190 | 396 | |
| 265 | FADABOUGOU | | | 45 | 45 | 108 | 96 | 204 | |
| 277 | FAH-MANACOUNGO | | | 8 | 56 | 177 | 176 | 353 | |
| 289 | FALAKONO | | | 212 | 306 | 934 | 855 | 1789 | |
| 301 | FALANI | PC1 | | 50 | 169 | 524 | 549 | 1073 | |
| 313 | FARAKAN 1 | PC1 | | 66 | 117 | 369 | 362 | 731 | |
| 325 | FARAKAN 2 | | | 73 | 113 | 347 | 356 | 703 | |
| 337 | FASSIGALA | | | 25 | 70 | 201 | 190 | 391 | |
| 349 | FINIANA | PC1 | | 85 | 113 | 301 | 338 | 639 | |
| 361 | FOUGA | | | 36 | 72 | 220 | 220 | 440 | |
| 373 | FOUGALA | | | 4 | 25 | 83 | 70 | 153 | |
| 385 | KAKOUMA | | | 75 | 75 | 168 | 184 | 352 | |
| 397 | KAMABOUGOU | | | 135 | 157 | 375 | 423 | 798 | |
| 409 | KANFARA-DYOURALA | PC1 | | 21 | 23 | 63 | 70 | 133 | |

| CDD | NOM DE VILLAGE | U/R | INFRASTRUCTURES | NOMBRE | | POPULATION RESIDENTE | | |
|-------------------|-----------------|------------|-----------------|----------------------------------|-----------|----------------------|-------|-------|
| | | | | DE CONCESSION | DE MENAGE | HOMME | FEMME | TOTAL |
| CERCLE DE: DIOILA | | | 23 | ARRONDISSEMENT DE: DOILA-CENTRAL | | | 01 | |
| 421 | KANFARA-FOULALA | | | 52 | 75 | 268 | 291 | 559 |
| 433 | KEHE | | | 18 | 59 | 208 | 171 | 379 |
| 445 | KOLA-BAHANA | PC1 | | 52 | 103 | 312 | 280 | 592 |
| 457 | KOLA-FOULALA | PC1 | | 128 | 178 | 592 | 551 | 1143 |
| 469 | KONDO | | | 33 | 71 | 233 | 196 | 429 |
| 481 | KOROKORO | | | 45 | 63 | 174 | 173 | 347 |
| 493 | KOULOUKORO | | | 17 | 35 | 105 | 103 | 208 |
| 505 | MABA | | | 268 | 350 | 1126 | 1139 | 2265 |
| 517 | NANA | | | 31 | 58 | 179 | 170 | 349 |
| 529 | NASELA | | | 83 | 89 | 203 | 211 | 414 |
| 541 | NOJILA | | | 26 | 58 | 162 | 168 | 330 |
| 553 | NGALA | | | 132 | 158 | 431 | 437 | 868 |
| 565 | NGARA | PC1 | | 91 | 143 | 440 | 456 | 896 |
| 577 | NOFOURA | | | 17 | 42 | 155 | 166 | 321 |
| 589 | NTOBOUGOU | PC1 | | 176 | 184 | 464 | 474 | 938 |
| 601 | NTYONI | D1 | | 77 | 79 | 239 | 256 | 495 |
| 613 | NYANBOURDJILA | | | 47 | 60 | 197 | 193 | 390 |
| 625 | NYOLA | | | 11 | 26 | 78 | 69 | 147 |
| 637 | OJLOME | | | 52 | 56 | 120 | 122 | 242 |
| 649 | SANA | | | 47 | 59 | 172 | 176 | 348 |
| 661 | SANAKORO | | | 27 | 72 | 265 | 242 | 507 |
| 673 | SENOU | PC1,D1,PH1 | | 54 | 83 | 250 | 253 | 503 |
| 685 | SOKORO | | | 26 | 60 | 173 | 174 | 347 |
| 697 | SIRAKORO | | | 84 | 86 | 290 | 322 | 612 |
| 709 | SIRILA | | | 16 | 54 | 202 | 206 | 408 |
| 721 | SOKOURANI | | | 11 | 13 | 25 | 37 | 62 |
| 733 | SOROKORONI | | | 117 | 119 | 240 | 264 | 504 |
| 745 | TEMENA | | | 91 | 143 | 415 | 461 | 876 |
| 757 | TENEMBOUGOU | | | 42 | 57 | 174 | 157 | 331 |
| 769 | TIENKOLA | | | 73 | 103 | 350 | 321 | 671 |
| 781 | TIMINI | PH1 | | 16 | 38 | 115 | 114 | 229 |
| 793 | TIMPANA | | | 36 | 44 | 122 | 133 | 255 |
| 805 | TONE | | | 73 | 104 | 273 | 280 | 553 |
| 817 | TONEGE | | | 94 | 134 | 382 | 419 | 801 |
| 829 | TONGA | | | 218 | 329 | 1014 | 997 | 2011 |

| CO | NOM DE VILLAGE | U/R | INFRASTRUCTURES | NOMBRE | | POPULATION RESIDENTE | | |
|-------------------|----------------|---------------|-----------------|----------------------------------|-----------|----------------------|-------|-------|
| | | | | DE CONCESSION | DE MENAGE | HOMME | FEMME | TOTAL |
| CERCLE DE: DIOILA | | | 23 | ARRONDISSEMENT DE: DOILA-CENTRAL | | 01 | | |
| 841 | TOULA | | | 44 | 106 | 314 | 351 | 665 |
| 853 | TYENDO | | | 98 | 187 | 582 | 514 | 1096 |
| 865 | TYESSOLA | | | 37 | 60 | 175 | 221 | 396 |
| 877 | TYOM | | | 154 | 214 | 634 | 604 | 1238 |
| 889 | WACORO | PC1 | | 374 | 700 | 2123 | 2309 | 4432 |
| 901 | WOLOKORO | | | 140 | 212 | 695 | 718 | 1413 |
| 913 | YOROBOUGOU | | | 16 | 19 | 34 | 29 | 63 |
| 925 | ZAMBOUGOU 1 | | | 51 | 64 | 153 | 159 | 312 |
| 937 | ZAMBOUGOU 2 | | | 62 | 89 | 292 | 286 | 578 |
| 949 | ZANA | | | 53 | 70 | 199 | 224 | 423 |
| 961 | ZETA | PC1,ROB1 | | 92 | 161 | 540 | 484 | 1024 |
| CERCLE DE: DIOILA | | | 23 | ARRONDISSEMENT DE: BANCO | | 15 | | |
| 001 | BAFINA | | | 46 | 77 | 282 | 324 | 606 |
| 019 | BANCO | GR1,D1,PH1,C1 | | 239 | 312 | 966 | 982 | 1948 |
| 037 | BANTONA | | | 70 | 76 | 252 | 240 | 492 |
| 055 | BAO-BAMANA | | | 89 | 98 | 335 | 322 | 657 |
| 073 | BAO-FOULALA | PC1,D1 | | 97 | 110 | 314 | 347 | 661 |
| 091 | BON | | | 33 | 78 | 240 | 260 | 500 |
| 109 | DIANKARALA | D1 | | 164 | 184 | 446 | 483 | 929 |
| 127 | DIOGO | PC1 | | 156 | 159 | 428 | 436 | 864 |
| 145 | DJIBOUGOU | | | 41 | 47 | 143 | 137 | 280 |
| 163 | DJIGUILA | | | 29 | 33 | 103 | 101 | 204 |
| 181 | DOHOJN | | | 66 | 76 | 218 | 206 | 424 |
| 199 | DOUGOUNINKORO | PC1 | | 96 | 96 | 285 | 300 | 585 |
| 217 | DYEKO | | | 23 | 42 | 152 | 149 | 301 |
| 235 | FALA-BALA | | | 8 | 22 | 61 | 63 | 124 |
| 253 | FALANI | PC1 | | 112 | 134 | 396 | 418 | 814 |
| 271 | FARAKO | | | 16 | 18 | 53 | 47 | 100 |
| 289 | FASSERIBOUGOU | | | 4 | 13 | 40 | 39 | 79 |
| 307 | FOUGOJYE | | | 40 | 50 | 132 | 143 | 275 |
| 325 | FOUNENA | | | 59 | 59 | 163 | 221 | 384 |
| 343 | KAFILA | | | 54 | 140 | 432 | 438 | 870 |

| COD | NOM DE VILLAGE | U/R | INFRASTRUCTURES | NOMBRE | | POPULATION RESIDENTE | | |
|-------------------|--------------------|-----|-----------------|---------------------------|-----------|----------------------|-------|-------|
| | | | | DE CONCESSION | DE MENAGE | HOMME | FEMME | TOTAL |
| CERCLE DE: DIOILA | | | 23 | ARRONDISSEMENT DE: BANCO | | 15 | | |
| 361 | KANI | | | 68 | 82 | 227 | 237 | 464 |
| 379 | KANZO-BAMANA | | | 44 | 48 | 155 | 176 | 331 |
| 397 | KANZO-DIOURADOUGOU | | | 40 | 102 | 252 | 258 | 510 |
| 415 | KAYA | | | 24 | 71 | 273 | 271 | 544 |
| 433 | KLE | | PC1,D1,PH1 | 60 | 101 | 283 | 295 | 578 |
| 451 | KOBALA | | | 11 | 21 | 59 | 49 | 108 |
| 469 | KOMBOUGOU | | | 50 | 116 | 278 | 318 | 596 |
| 487 | KONFON | | | 84 | 97 | 320 | 319 | 639 |
| 505 | KONZOKOLA | | | 59 | 92 | 268 | 276 | 544 |
| 523 | KOULA | | PC1,D2,PH1 | 167 | 201 | 649 | 669 | 1318 |
| 541 | KOUNAMBOUGOU | | PC1 | 170 | 182 | 431 | 450 | 881 |
| 559 | KOYALA | | | 90 | 140 | 385 | 436 | 821 |
| 577 | MASSAFENBOUGOU | | | 23 | 23 | 69 | 78 | 147 |
| 595 | MASSAKO | | | 44 | 45 | 131 | 135 | 266 |
| 613 | MASSAKONTI | | | 35 | 45 | 113 | 133 | 246 |
| 631 | METELA | | | 14 | 36 | 102 | 115 | 217 |
| 649 | MOKE | | | 101 | 120 | 366 | 403 | 769 |
| 667 | MORTLA | | | 15 | 24 | 85 | 81 | 166 |
| 685 | NDJISSIMBOUGOU | | | 26 | 32 | 115 | 117 | 232 |
| 703 | NGOLOBOUGOU | | PC1 | 117 | 152 | 503 | 482 | 985 |
| 721 | NOKOLON | | | 31 | 38 | 110 | 118 | 228 |
| 739 | NYAMADJO | | | 11 | 44 | 138 | 107 | 245 |
| 757 | NYANDOUNANA | | | 100 | 112 | 406 | 405 | 811 |
| 775 | NYOMO | | | 17 | 40 | 97 | 100 | 197 |
| 793 | SAH | | | 41 | 43 | 119 | 142 | 261 |
| 811 | SALA | | | 29 | 32 | 76 | 74 | 150 |
| 829 | SANAKORO-DJEDALA | | | 85 | 91 | 233 | 264 | 497 |
| 847 | SIANCORO | | PC1 | 136 | 237 | 627 | 695 | 1322 |
| 865 | SIRAKORO-DJEDALA | | PC1 | 110 | 122 | 315 | 359 | 674 |
| 883 | SIRAKORONI | | | 22 | 26 | 71 | 86 | 157 |
| 901 | SEOU-DIOURALA | | | 23 | 25 | 65 | 59 | 124 |
| 919 | SEOU-FOULALA | | | 76 | 87 | 235 | 222 | 457 |
| 937 | TOUBALA | | | 48 | 48 | 130 | 145 | 275 |
| 955 | TYORONA | | | 42 | 52 | 146 | 140 | 286 |
| CERCLE DE: DIOILA | | | 23 | ARRONDISSEMENT DE: BELEKO | | 29 | | |
| 001 | BANATOU | | | 58 | 104 | 361 | 369 | 730 |

| IC(0) | NOM DE VILLAGE | U/R | INFRASTRUCTURES | NOMBRE | | POPULATION RESIDENTE | | |
|-------------------|------------------------|-------------------|-----------------|---------------|-----------|---------------------------|-------|-------|
| | | | | DE CONCESSION | DE MENAGE | HOMME | FEMME | TOTAL |
| CERCLE DE: DIOTLA | | | | 23 | | ARRONDISSEMENT DE: BELEKO | | |
| 019 | BONGORO | | | 47 | 80 | 225 | 268 | 493 |
| 037 | BELECO-DIAWARALA | PC1 | | 81 | 50 | 209 | 256 | 465 |
| 055 | BELECO-DOUGOYALA | | | 24 | 51 | 148 | 161 | 309 |
| 073 | BELECO-SOBA | PC1,GR1,D2,PH1,C1 | | 254 | 357 | 998 | 1069 | 2067 |
| 091 | BELECO-CINGALA | | | 36 | 38 | 122 | 120 | 242 |
| 109 | DANDOUGOU | PC1,D1 | | 173 | 229 | 678 | 703 | 1381 |
| 127 | DIANA | | | 219 | 270 | 662 | 659 | 1321 |
| 145 | DIELE | | | 120 | 141 | 389 | 395 | 784 |
| 163 | NTILA-DOUGOUTIGUILA | | | 119 | 138 | 447 | 459 | 906 |
| 181 | BOUGOUKOURALA | PC1,D1 | | 111 | 164 | 478 | 528 | 1006 |
| 199 | BELECO-FAMOLA | | | 16 | 17 | 59 | 55 | 114 |
| 217 | BELECO-FIENKALA | | | 46 | 51 | 118 | 117 | 235 |
| 235 | FOUGADOUGOU-NTYOLA | PC1 | | 44 | 113 | 344 | 365 | 709 |
| 253 | FOUGADOUGOU-ZAMBADIANA | | | 39 | 62 | 198 | 171 | 369 |
| 271 | FOUGADOUGOU-BOUGOULA | | | 37 | 54 | 154 | 169 | 323 |
| 289 | BELECO-FOULALA | | | 53 | 66 | 184 | 193 | 377 |
| 307 | NGOLOKOUNA | | | 43 | 55 | 159 | 178 | 337 |
| 325 | GUEGUENA-BAMANA | | | 70 | 82 | 289 | 285 | 574 |
| 343 | GUEGUENA-FOULALA | | | 37 | 52 | 171 | 160 | 331 |
| 361 | GUELEKOUN | | | 42 | 69 | 246 | 268 | 514 |
| 379 | KINDYA-NOUNOUNA | | | 115 | 148 | 399 | 419 | 818 |
| 397 | KINDYA-SOCOURA | | | 54 | 68 | 190 | 185 | 375 |
| 415 | KISSAKORO | | | 126 | 132 | 323 | 345 | 668 |
| 433 | KOKOUH | | | 38 | 59 | 142 | 164 | 306 |
| 451 | KOLOKO | | | 71 | 128 | 402 | 481 | 883 |
| 469 | KOLONI | | | 21 | 68 | 204 | 195 | 399 |
| 487 | KOLONIAH SOKOURA | | | 20 | 85 | 264 | 249 | 513 |
| 505 | KORODOUGOU-FALANI | | | 32 | 46 | 173 | 162 | 335 |
| 523 | KORODOUGOU-MARKA | PC1 | | 112 | 202 | 732 | 693 | 1425 |
| 541 | KOTOULA | PC1,D1 | | 92 | 159 | 513 | 495 | 1008 |
| 559 | KOUMARELA | | | 101 | 127 | 393 | 437 | 830 |
| 577 | MASSALA | | | 36 | 45 | 150 | 143 | 293 |
| 595 | NGOLOBALA | | | 24 | 36 | 111 | 119 | 230 |
| 613 | NIANGUELA | | | 30 | 35 | 101 | 101 | 202 |
| 631 | NIENDOUGOU | | | 25 | 26 | 59 | 57 | 116 |

| COOI | NOM DE VILLAGE | U/R | INFRASTRUCTURES | NOMBRE | | POPULATION RESIDENTE | | |
|-------------------|---------------------------|-----|----------------------------|---------------------------|--------|----------------------|-------|-------|
| | | | | DE | DE | HOMME | FEMME | TOTAL |
| | | | | CONCESSION | MENAGE | | | |
| CERCLE DE: DIOILA | | | 23 | ARRONDISSEMENT DE: BELEKO | | 29 | | |
| 649 | NIONTONA -DOUGOUTIGUILA | | PC1 | 148 | 201 | 547 | 590 | 1137 |
| 667 | NOUMOUNA | | | 47 | 63 | 167 | 193 | 360 |
| 685 | NONSOMBOUGOU | | PC1 | 73 | 82 | 245 | 250 | 495 |
| 703 | TYO | | PC1 | 160 | 176 | 518 | 538 | 1056 |
| 721 | TYO-BOUGOULA | | | 34 | 40 | 105 | 114 | 219 |
| 739 | SYELA-BOUGOULA | | | 41 | 64 | 194 | 206 | 400 |
| 757 | SEYLA-MISSIRALA | | | 75 | 97 | 261 | 262 | 523 |
| 775 | SEYLA-SOBA | | PC1,D1 | 139 | 185 | 646 | 709 | 1355 |
| 793 | SIANA | | | 178 | 255 | 745 | 744 | 1489 |
| 811 | SOROKORO | | | 37 | 37 | 74 | 98 | 172 |
| 829 | TIEKOU MELA-DOUGOUTIGUILA | | | 72 | 104 | 405 | 379 | 784 |
| 847 | TIEKOU MELA-SOBA | | | 156 | 197 | 611 | 621 | 1232 |
| 865 | WANI | | | 81 | 92 | 303 | 300 | 603 |
| 883 | WODIA | | | 95 | 112 | 296 | 301 | 597 |
| 901 | WASSANTJILA | | | 112 | 133 | 434 | 448 | 882 |
| 919 | WO | | PC1,D1 | 161 | 169 | 426 | 460 | 886 |
| 937 | ZAMBALA | | | 81 | 106 | 338 | 374 | 712 |
| 955 | ZAMBOUGOU | | | 37 | 40 | 101 | 126 | 227 |
| CERCLE DE: DIOILA | | | 23 | ARRONDISSEMENT DE: FANA | | 43 | | |
| 001 | BALLAN | | PC1 | 114 | 216 | 559 | 633 | 1192 |
| 017 | BANKONI | | | 59 | 119 | 286 | 277 | 563 |
| 033 | BELEKOU | | | 73 | 149 | 384 | 434 | 818 |
| 049 | DIALAKORO | | | 10 | 39 | 79 | 78 | 157 |
| 065 | DIEN | | | 321 | 524 | 1528 | 1613 | 3141 |
| 081 | DIERO | | | 85 | 166 | 476 | 495 | 971 |
| 097 | DJIKOUNGONI | | | 29 | 52 | 158 | 150 | 308 |
| 113 | DOGONI | | | 16 | 27 | 105 | 102 | 207 |
| 129 | DOUMANZANA | * | PC1,D1 | 745 | 1016 | 3200 | 3200 | 6400 |
| 145 | FADIOLA | | | 17 | 68 | 199 | 206 | 405 |
| 161 | FALAKO | * | PC1,D1 | 638 | 997 | 3114 | 3034 | 6148 |
| 177 | FANA | * | PC2,SC1,D1,PH1,C1,PO1,ROB1 | 1537 | 2181 | 6322 | 6404 | 12726 |
| 193 | FARAKORO | | PC1 | 71 | 112 | 285 | 318 | 603 |

| COD | NOM DE VILLAGE | U/R | INFRASTRUCTURES | NOMBRE | | POPULATION RESIDENTE | | | |
|-------------------|----------------|-----|-----------------|------------|--------|-------------------------|-------|-------|----|
| | | | | DE | DE | HOMME | FEMME | TOTAL | |
| | | | | CONCESSION | MENAGE | | | | |
| CERCLE DE: DIOILA | | | | 23 | | ARRONDISSEMENT DE: FANA | | | 43 |
| 209 | FARAKOROBOUGOU | | | 25 | 62 | 172 | 207 | 379 | |
| 225 | FARAKOROSOBA | | | 23 | 38 | 98 | 118 | 216 | |
| 241 | FATIANA | | | 137 | 156 | 499 | 560 | 1059 | |
| 257 | FOLONDALA | | | 22 | 45 | 135 | 124 | 259 | |
| 273 | FOUGANI | | | 116 | 206 | 668 | 733 | 1401 | |
| 289 | GOUNINDO | | | 69 | 141 | 441 | 436 | 877 | |
| 305 | GOUANA | | | 125 | 276 | 687 | 657 | 1344 | |
| 321 | KALABAN | | | 58 | 129 | 411 | 380 | 791 | |
| 337 | KENIE | | PC1 | 103 | 131 | 327 | 327 | 654 | |
| 353 | KERELA | | PC1 | 120 | 253 | 728 | 775 | 1503 | |
| 369 | KOKOUN | | | 140 | 195 | 595 | 590 | 1185 | |
| 385 | KOLA | | | 65 | 118 | 317 | 286 | 603 | |
| 401 | KONI | | PC1,D1,PH2 | 112 | 201 | 607 | 674 | 1281 | |
| 417 | KOROKORO | | PC1,D1 | 162 | 286 | 798 | 816 | 1614 | |
| 433 | KOSA | | PC2 | 61 | 136 | 383 | 374 | 757 | |
| 449 | KOUNGODIAN | | | 46 | 62 | 205 | 220 | 425 | |
| 465 | MARAKAKOUNGO | | GR1,D1,PH1 | 308 | 415 | 1300 | 1313 | 2613 | |
| 481 | MISSANGO | | PC1,D1 | 140 | 223 | 662 | 694 | 1356 | |
| 497 | NANGOLA | | PC1,D2,PH1 | 209 | 274 | 688 | 736 | 1424 | |
| 513 | NDJIFINA | | PC1,PH1 | 62 | 117 | 365 | 380 | 745 | |
| 521 | N'DJININA | | | 61 | 137 | 351 | 414 | 765 | |
| 529 | NGABAKORO | | | 47 | 69 | 179 | 198 | 377 | |
| 545 | NGLOBALA | | | 41 | 91 | 298 | 297 | 595 | |
| 561 | NIAMANA | | | 46 | 92 | 280 | 242 | 522 | |
| 577 | NIANEQUEBOUGOU | | | 54 | 152 | 450 | 455 | 905 | |
| 593 | NIANINA | | | 103 | 182 | 527 | 524 | 1051 | |
| 609 | NIEFFIA | | | 26 | 71 | 193 | 186 | 379 | |
| 625 | NIONA | | | 169 | 233 | 711 | 760 | 1471 | |
| 641 | OUELA | | | 10 | 30 | 81 | 82 | 163 | |
| 657 | SAHANKORO | | | 43 | 86 | 227 | 252 | 479 | |
| 673 | SANTIGUILA | | | 46 | 77 | 220 | 200 | 420 | |
| 689 | SIERO | | | 40 | 90 | 268 | 310 | 578 | |
| 705 | SOKORO | | | 31 | 51 | 141 | 162 | 303 | |
| 721 | SOKOUNA | | | 38 | 64 | 205 | 237 | 442 | |
| 737 | SANTIGUILA | | | 87 | 116 | 281 | 284 | 565 | |

| ICOD | NOM DE VILLAGE | U/R | INFRASTRUCTURES | NOMBRE | | POPULATION RESIDENTE | | |
|-------------------|--------------------|-------------|-----------------|-----------------------------|-----------|----------------------|-------|-------|
| | | | | DE CONCESSION | DE MENAGE | HOMME | FEMME | TOTAL |
| CERCLE DE: DIOILA | | | 23 | ARRONDISSEMENT DE: FANA | | 43 | | |
| 753 | SOUGOUBLY | | | 35 | 90 | 232 | 248 | 480 |
| 769 | SOUNTIANI | | | 264 | 406 | 1197 | 1246 | 2443 |
| 785 | TINGOLE | PC1 | | 219 | 401 | 1234 | 1279 | 2513 |
| 801 | TONGA | | | 81 | 147 | 407 | 436 | 843 |
| 817 | TOUKORO | | | 191 | 300 | 970 | 1025 | 1995 |
| 825 | TROUKOUMANA | | | 30 | 45 | 136 | 128 | 264 |
| 833 | WARSALA | | | 85 | 163 | 464 | 408 | 872 |
| 849 | WEREKELA | | | 34 | 65 | 196 | 187 | 383 |
| 865 | WODOUGOU | | | 162 | 241 | 686 | 653 | 1339 |
| 881 | WODOU | | | 135 | 238 | 708 | 729 | 1437 |
| 897 | WOULOUEIENA | | | 38 | 107 | 277 | 319 | 596 |
| 913 | YOLLA | | | 38 | 63 | 179 | 184 | 363 |
| 929 | ZANGUENA | | | 16 | 37 | 112 | 131 | 243 |
| CERCLE DE: DIOILA | | | 23 | ARRONDISSEMENT DE: MASSIGUI | | 57 | | |
| 001 | BABA | PC1,D1 | | 309 | 322 | 803 | 973 | 1776 |
| 017 | BAMANA | | | 35 | 39 | 103 | 122 | 225 |
| 033 | BAMANANTOU | PC1,D1,ROB1 | | 197 | 245 | 651 | 692 | 1343 |
| 049 | BAMANDIO | | | 48 | 67 | 187 | 191 | 378 |
| 065 | BEMBOUGOU | PC1,D1 | | 198 | 221 | 493 | 558 | 1051 |
| 081 | BIBA | | | 112 | 113 | 265 | 253 | 518 |
| 097 | BOLE | PC1,D1 | | 263 | 378 | 1037 | 1060 | 2097 |
| 113 | BOUGOULA | | | 61 | 68 | 137 | 155 | 292 |
| 129 | BOUROUNA | | | 53 | 53 | 100 | 94 | 194 |
| 145 | DARAKELE | | | 26 | 138 | 261 | 314 | 575 |
| 161 | DENIEKORO | | | 78 | 78 | 175 | 204 | 379 |
| 177 | DIADIO | | | 13 | 13 | 39 | 33 | 72 |
| 193 | DIALAKORO | | | 66 | 73 | 207 | 211 | 418 |
| 209 | DIENEKABA | | | 22 | 54 | 226 | 227 | 453 |
| 225 | DIOKELEBOUGOU | | | 102 | 118 | 299 | 323 | 622 |
| 241 | DIOUGOUNA | | | 41 | 50 | 136 | 161 | 297 |
| 257 | DIOULADOUYOU-TOUNA | PC1,D2 | | 285 | 319 | 755 | 805 | 1560 |
| 273 | DOUBALAKORO | | | 47 | 53 | 143 | 172 | 315 |

| COD | NOM DE VILLAGE | U/R | INFRASTRUCTURES | NOMBRE | | POPULATION RESIDENTE | | |
|-------------------|----------------|-----------------|-----------------|-----------------------------|-----------|----------------------|-------|-------|
| | | | | DE CONCESSION | DE MENAGE | HOMME | FEMME | TOTAL |
| CERCLE DE: DIOILA | | | 23 | ARRONDISSEMENT DE: MASSIGUI | | 57 | | |
| 289 | FAALA | | | 309 | 328 | 677 | 780 | 1457 |
| 305 | FANIOBOUGOU | | | 117 | 126 | 264 | 312 | 576 |
| 321 | FANTOLA | PC9 | | 73 | 75 | 175 | 190 | 365 |
| 337 | FARAKO | PC9 | | 77 | 97 | 232 | 252 | 484 |
| 353 | FISSABA | | | 159 | 173 | 308 | 394 | 702 |
| 369 | GOUASSA | | | 29 | 29 | 63 | 55 | 118 |
| 385 | KABA | | | 95 | 129 | 365 | 413 | 778 |
| 401 | KANTELA | PC9;D1,PH1 | | 242 | 256 | 533 | 548 | 1081 |
| 417 | KENINKELA | | | 122 | 134 | 303 | 315 | 618 |
| 433 | KOBOUGOU | | | 21 | 27 | 76 | 76 | 152 |
| 449 | KOKA | | | 33 | 45 | 158 | 155 | 313 |
| 465 | KOKOUM | | | 62 | 82 | 194 | 222 | 416 |
| 481 | KONGOLIKORO | PC1 | | 71 | 98 | 270 | 252 | 522 |
| 497 | KONZE | | | 97 | 144 | 389 | 417 | 806 |
| 513 | KOUANTOU | | | 70 | 85 | 219 | 246 | 465 |
| 529 | KOUMABOUGOU | | | 55 | 58 | 149 | 188 | 337 |
| 561 | KLEMINA | | | 32 | 36 | 106 | 121 | 227 |
| 577 | LANFIALA | | | 76 | 84 | 250 | 200 | 450 |
| 593 | MANSARA | | | 101 | 114 | 375 | 455 | 830 |
| 609 | MASSIGUI | GR1;D2,PH1,C1 | | 498 | 736 | 2391 | 2388 | 4779 |
| 625 | MOMINA | | | 105 | 108 | 235 | 281 | 516 |
| 641 | NIAMAKORO | | | 77 | 102 | 285 | 348 | 633 |
| 657 | NIAMASSANA | | | 17 | 41 | 129 | 140 | 269 |
| 673 | NIANDJILA | PC1,D2 | | 463 | 490 | 973 | 1060 | 2033 |
| 689 | NTIOBOUGOU | | | 65 | 67 | 146 | 173 | 319 |
| 705 | NTOGONA | | | 95 | 102 | 224 | 276 | 500 |
| 721 | SANANCORO | | | 171 | 179 | 371 | 378 | 749 |
| 737 | SANANDIO | | | 24 | 86 | 212 | 229 | 441 |
| 753 | SEQUELA | | | 149 | 207 | 510 | 525 | 1035 |
| 769 | SERIBILA | GR1;D1,PH1,ROB2 | | 241 | 274 | 704 | 726 | 1430 |
| 785 | SERIMANBOUGOU | | | 54 | 75 | 211 | 260 | 471 |
| 801 | SIOKORO | | | 66 | 71 | 163 | 186 | 349 |
| 817 | TABAKORO | | | 61 | 71 | 175 | 198 | 373 |
| 833 | TEGUERE | | | 166 | 183 | 380 | 435 | 815 |
| 849 | TIONTALA | PC1 | | 158 | 175 | 393 | 498 | 891 |

| COO | NOM DE VILLAGE | U/R | INFRASTRUCTURES | NOMBRE DE CONCESSIONS | NOMBRE DE MENAGE | POPULATION RESIDENTE HOMME | POPULATION RESIDENTE FEMME | POPULATION RESIDENTE TOTAL |
|-------------------|----------------|-----|-----------------|-----------------------------|------------------|----------------------------|----------------------------|----------------------------|
| CERCLE DE: DIOILA | | | 23 | ARRONDISSEMENT DE: MASSIGUI | | 57 | | |
| 865 | TLAKMA | | | 186 | 242 | 616 | 740 | 1356 |
| 881 | TOGO | | PC1,D1 | 206 | 224 | 548 | 618 | 1166 |
| 897 | TOUKORO | | PC1 | 115 | 173 | 487 | 526 | 1013 |
| 913 | WOLOKORO | | | 55 | 62 | 158 | 174 | 332 |
| 929 | ZANA | | | 179 | 199 | 434 | 464 | 898 |
| 945 | ZINBOUGOU | | PC1,D1,C1 | 119 | 135 | 403 | 427 | 830 |
| CERCLE DE: DIOILA | | | 23 | ARRONDISSEMENT DE: MENA | | 71 | | |
| 001 | BONEGUE | | D1 | 211 | 228 | 522 | 503 | 1025 |
| 042 | DOMA 1 | | | 30 | 57 | 124 | 161 | 285 |
| 062 | DOMA 2 | | | 48 | 83 | 175 | 233 | 408 |
| 083 | DYARATOBougou | | | 46 | 69 | 188 | 188 | 376 |
| 124 | DYEBE | | PC1,D1 | 205 | 239 | 578 | 686 | 1264 |
| 165 | DYENONGO | | | 66 | 77 | 189 | 204 | 393 |
| 206 | KANKONI | | PC1 | 75 | 81 | 162 | 189 | 351 |
| 247 | KANYEMA | | | 15 | 21 | 67 | 71 | 138 |
| 288 | KEREME | | | 36 | 72 | 230 | 227 | 457 |
| 329 | KONOSOUROU | | | 11 | 20 | 70 | 64 | 134 |
| 370 | KHAZANA | | | 75 | 91 | 220 | 224 | 444 |
| 411 | MENA | | GR1,D1,PH1 | 196 | 237 | 622 | 662 | 1284 |
| 452 | NAMADYOLA | | | 40 | 70 | 189 | 206 | 395 |
| 493 | NDIDYANA | | | 99 | 204 | 650 | 624 | 1274 |
| 534 | N'DJIGELA | | | 119 | 140 | 361 | 369 | 730 |
| 575 | NGLOBALA | | | 74 | 116 | 292 | 322 | 614 |
| 616 | NONIELA | | | 8 | 15 | 50 | 53 | 103 |
| 657 | NTYA | | | 88 | 137 | 379 | 385 | 764 |
| 698 | NYOFALENA | | | 47 | 75 | 201 | 227 | 428 |
| 739 | SEGÈNE | | | 100 | 128 | 356 | 414 | 770 |
| 780 | SONINA | | | 30 | 42 | 136 | 150 | 286 |
| 821 | TINZANA | | | 78 | 123 | 337 | 350 | 687 |
| 862 | TOUGHAZANA | | | 44 | 60 | 191 | 170 | 361 |
| 903 | WADYANA | | | 13 | 20 | 69 | 71 | 140 |
| 923 | ZINBOUGOU | | | 32 | 44 | 120 | 130 | 250 |

| COD | NOM DE VILLAGE | U/R | I N F R A S T R U C T U R E S | N O M B R E | | P O P U L A T I O N R E S I D E N T E | | |
|-----|----------------|-----|-------------------------------|---------------------|-------------|---------------------------------------|-----------|-----------|
| | | | | D E | D E | H O M M E | F E M M E | T O T A L |
| | | | | C O N C E S S I O N | M E N A G E | | | |

| | | | | | | | | | |
|-----|-------------------|--|----|--|-------------------------|-----|-----|-----|---------|
| | CERCLE DE: DJOILA | | 23 | | ARRONDISSEMENT DE: MENA | | | 71 | |
| 944 | ZANZOUNA | | | | | 160 | 168 | 385 | 406 791 |

| COD | NOM DE L'ÉLÉMENT | U/R | INFRASTRUCTURES | NOMBRE | | POPULATION RESIDENTE | | |
|-------------------|------------------|-----|---------------------------|---------------|------------------------------------|----------------------|-------|-------|
| | | | | DE CONCESSION | DE MENAGE | HOMME | FEMME | TOTAL |
| CERCLE DE KANGABA | | | | 24 | ARRONDISSEMENT DE: KANGABA-CENTRAL | | | 01 |
| 001 | BALANDOUGOU 1 | | | 16 | 36 | 122 | 122 | 244 |
| 014 | BALANDOUGOU 2 | | | 26 | 57 | 170 | 173 | 343 |
| 028 | BALANZAN | | PC1,D1 | 79 | 150 | 495 | 521 | 1016 |
| 055 | BANANKORO | | PC1,D1 | 73 | 221 | 772 | 726 | 1498 |
| 082 | DANGA | | | 47 | 119 | 459 | 463 | 922 |
| 109 | DANGA-KORO | | | 29 | 56 | 196 | 166 | 362 |
| 136 | DAMBALA | | | 31 | 70 | 251 | 268 | 519 |
| 163 | DEGUJELA | | PC1,D1 | 142 | 254 | 879 | 926 | 1805 |
| 190 | DIOULAFOUNDOU | | | 41 | 135 | 404 | 449 | 853 |
| 217 | FADAGOUJANTA | | | 19 | 43 | 173 | 136 | 309 |
| 271 | FARABA - LOUGO | | | 104 | 166 | 513 | 503 | 1016 |
| 298 | FARADA | | | 21 | 96 | 319 | 361 | 680 |
| 325 | FIGUIRAKORO | | | 70 | 221 | 777 | 813 | 1590 |
| 352 | FIGUIRATOMO | | PC1,D1 | 180 | 393 | 1553 | 1559 | 3112 |
| 379 | FOU | | PC1,D1 | 64 | 142 | 478 | 475 | 953 |
| 406 | GASSALA | | | 23 | 73 | 205 | 246 | 451 |
| 433 | HAMDALAYE | | | 13 | 14 | 45 | 54 | 99 |
| 460 | KANGABA-CITE | * | PC2,SC1,SD1,D3,PH1,C1,PO1 | 381 | 618 | 2002 | 2004 | 4006 |
| 487 | KELA | | PC1,D1 | 104 | 188 | 676 | 699 | 1375 |
| 514 | KENIEGOUE | | GR1,D1 | 102 | 288 | 949 | 967 | 1916 |
| 541 | KOBLANI | | | 13 | 60 | 200 | 180 | 380 |
| 568 | KOFLATIE | | | 77 | 195 | 525 | 494 | 1019 |
| 622 | KONDOMA | | | 22 | 30 | 113 | 109 | 222 |
| 649 | MANSAYA | | | 30 | 127 | 394 | 436 | 830 |
| 689 | SAKONIDE | | | 31 | 113 | 351 | 350 | 701 |
| 696 | SAKORO | | | 16 | 55 | 175 | 187 | 362 |
| 703 | SALAMALE | | PC1,D1 | 96 | 194 | 623 | 604 | 1227 |
| 730 | SAMAYA | | PC1,D1 | 81 | 268 | 798 | 709 | 1507 |
| 757 | SANANFARA | | | 26 | 74 | 221 | 193 | 414 |
| 784 | SANANKORO | | | 15 | 28 | 93 | 73 | 166 |
| 811 | SELEFOUGOU | | PC1,D1 | 152 | 372 | 1261 | 1258 | 2519 |
| 838 | SELIN | | | 17 | 46 | 164 | 159 | 323 |
| 865 | SOMBO | | | 42 | 123 | 378 | 404 | 782 |
| 892 | TAMBALA | | | 18 | 80 | 292 | 287 | 579 |
| 919 | TEGUEKORO | | | 82 | 245 | 791 | 733 | 1524 |

| NOM DE VILLAGE | U/R | INFRASTRUCTURES | NOMBRE | | POPULATION RESIDENTE | | |
|--------------------|-----------------|-----------------|------------------------------------|-----------|----------------------|-------|-------|
| | | | DE CONCESSION | DE MENAGE | HOMME | FEMME | TOTAL |
| CERCLE DE: KANGABA | | 24 | ARRONDISSEMENT DE: KANGABA-CENTRAL | | | 01 | |
| 946 | TEGUEKOURA | | 1 | 5 | 15 | 18 | 33 |
| 959 | TINFRA | | 14 | 54 | 148 | 173 | 321 |
| 973 | TOMBOLA | | 40 | 106 | 319 | 331 | 650 |
| CERCLE DE: KANGABA | | 24 | ARRONDISSEMENT DE: NARENA | | | 45 | |
| 001 | BALACOUMANA | PC1 | 80 | 121 | 386 | 414 | 800 |
| 056 | BALAMASSAYA | | 127 | 213 | 720 | 709 | 1429 |
| 111 | DJELIBANI | | 14 | 21 | 102 | 121 | 223 |
| 166 | HABALADOUGOU | | 47 | 89 | 351 | 357 | 708 |
| 221 | KARAN | PC1,D1 | 156 | 536 | 2229 | 2338 | 4567 |
| 276 | KENTIEMAN | | 36 | 86 | 306 | 331 | 637 |
| 331 | KENYIBA | PC1,D1 | 93 | 222 | 959 | 946 | 1905 |
| 386 | KOMANACOUTA | | 19 | 68 | 176 | 225 | 401 |
| 441 | KOUREMALE | D1,PH1 | 173 | 283 | 753 | 704 | 1457 |
| 496 | MANBILA | | 29 | 54 | 158 | 180 | 338 |
| 551 | NAMAKANA | | 26 | 66 | 213 | 217 | 430 |
| 606 | NARENA | GR1,PO1 | 207 | 417 | 1393 | 1445 | 2838 |
| 661 | NOUGANI | | 19 | 52 | 178 | 180 | 358 |
| 716 | SAMALOFIRA | | 55 | 107 | 385 | 380 | 765 |
| 771 | SEBECOURANI | | 55 | 82 | 251 | 293 | 544 |
| 826 | SELOFARA | PC1,D1 | 42 | 130 | 367 | 465 | 832 |
| 881 | SOCOURANI | | 55 | 118 | 380 | 466 | 846 |
| 936 | TOMODO-KOMAKARA | | 25 | 40 | 127 | 152 | 279 |

| COD | NOM DE VILLAGE | U/R | INFRASTRUCTURES | NOMBRE | | POPULATION RESIDENTE | | | |
|-----------------|----------------------------|-----|-----------------|------------|--------|-------------------------|-------|-------|----|
| | | | | DE | DE | HOMME | FEMME | TOTAL | |
| | | | | CONCESSION | MENAGE | | | | |
| CERCLE DE: KATI | | | | 25 | | ARRONDISSEMENT DE: KATI | | | 01 |
| 001 | BANAMBANI | | | 110 | 139 | 428 | 455 | 883 | |
| 015 | BEMASSA | | | 54 | 79 | 234 | 236 | 470 | |
| 029 | BANTJI | | | 9 | 14 | 36 | 46 | 82 | |
| 043 | BIFEMOU | | | 90 | 134 | 444 | 439 | 883 | |
| 057 | DIAGO | | PC1 | 106 | 208 | 758 | 701 | 1459 | |
| 071 | DIANEGUEBOUGOU-DIAGO | | | 48 | 67 | 184 | 195 | 379 | |
| 085 | DIANEGUEBOUGOU-SAFO | | | 18 | 57 | 135 | 156 | 291 | |
| 099 | DIO-GARE | | GR1,01,PH2 | 186 | 229 | 712 | 804 | 1516 | |
| 113 | DIO-VILLAGE | | C1 | 228 | 330 | 1206 | 1153 | 2359 | |
| 127 | OMBILA | | PC1 | 174 | 399 | 1470 | 1476 | 2946 | |
| 141 | DJIDIE | | | 59 | 89 | 288 | 336 | 624 | |
| 155 | DJINIDIEBOUGOU | | | 53 | 124 | 368 | 343 | 711 | |
| 169 | DJINIDJIELA | | | 64 | 114 | 369 | 393 | 762 | |
| 197 | DOGABA | | | 82 | 113 | 411 | 264 | 675 | |
| 211 | DONEGUEBOUGOU | | | 104 | 151 | 430 | 388 | 818 | |
| 225 | DOUGAN | | | 69 | 130 | 485 | 471 | 956 | |
| 239 | DOUBABOUGOU | | PC1 | 100 | 212 | 790 | 794 | 1584 | |
| 253 | FABOUGOULA | | | 53 | 92 | 326 | 290 | 616 | |
| 267 | FANAFIEKORO | | PC1 | 125 | 240 | 728 | 758 | 1486 | |
| 281 | FANAFIEKOURA | | PC1 | 27 | 55 | 144 | 136 | 280 | |
| 295 | FANSIRA -DIEROBOUGOU | | | 60 | 92 | 327 | 339 | 666 | |
| 309 | FANSIRAKORO | | | 41 | 94 | 308 | 290 | 598 | |
| 316 | FANSIRAKOURA | | | 34 | 79 | 260 | 288 | 548 | |
| 323 | FTA | | C1 | 178 | 186 | 477 | 460 | 937 | |
| 337 | GAJIMANDIRI OU NGALAHADIBI | | | 34 | 73 | 274 | 313 | 587 | |
| 351 | GORO | | | 55 | 95 | 400 | 388 | 788 | |
| 365 | GUILI | | | 51 | 122 | 348 | 350 | 698 | |
| 379 | KABABOUGOU | | PC1 | 41 | 47 | 160 | 183 | 343 | |
| 393 | KALANZAN | | | 3 | 9 | 16 | 13 | 29 | |
| 407 | KALIFABOUGOU | | GR1,D1,PH1,C1 | 147 | 256 | 780 | 792 | 1572 | |
| 421 | KAMBILA | | PC1 | 117 | 135 | 377 | 364 | 741 | |
| 435 | KENEKOUN | | | 53 | 87 | 192 | 166 | 358 | |
| 449 | KLAMABOU | | | 18 | 41 | 142 | 164 | 306 | |
| 463 | KODOUGOU | | | 53 | 170 | 624 | 654 | 1278 | |
| 477 | KOBA | | | 45 | 71 | 250 | 267 | 517 | |

| COD | NOM DE VILLAGE | U/R | INFRASTRUCTURES | NOMBRE | | POPULATION RESIDENTE | | | |
|-----------------|-------------------|-----|-----------------------|------------------------------|--------|----------------------|-------|-------|--|
| | | | | DE | DE | HOMME | FEMME | TOTAL | |
| | | | | CONCESSION | MENAGE | | | | |
| CERCLE DE: KATI | | | 25 | ARRONDISSEMENT DE: KATI | | | 01 | | |
| 484 | KOMITAN | | | 69 | 131 | 463 | 525 | 988 | |
| 491 | KONOBBOUGOU | | | 31 | 36 | 101 | 114 | 215 | |
| 505 | MAKONO | | | 34 | 46 | 168 | 158 | 326 | |
| 519 | MANGOLA | | | 15 | 24 | 85 | 78 | 163 | |
| 533 | MANYANBOUGOU | | | 73 | 109 | 353 | 410 | 763 | |
| 547 | MORIBOUGOU | | | 36 | 78 | 213 | 225 | 438 | |
| 561 | NIAMANA | | | 199 | 319 | 1108 | 1102 | 2210 | |
| 575 | NIAZANA | | | 26 | 54 | 174 | 191 | 365 | |
| 589 | NGARA | | | 100 | 181 | 528 | 498 | 1026 | |
| 603 | NGOLOBOUGOU | | D1,PH1 | 55 | 92 | 323 | 307 | 630 | |
| 617 | NGOLOFALAN | | | 15 | 39 | 137 | 154 | 291 | |
| 631 | NKORONKODJI | | | 25 | 70 | 183 | 160 | 343 | |
| 645 | NOUMBOUGOU | | | 14 | 25 | 55 | 77 | 132 | |
| 659 | NPYBOUGOU | | PC1 | 83 | 130 | 479 | 469 | 948 | |
| 673 | NTONINBA | | | 73 | 109 | 353 | 342 | 695 | |
| 687 | NYANTIGUILA | | | 24 | 69 | 298 | 312 | 610 | |
| 701 | OUADBOUGOU-SIKORO | | | 54 | 91 | 314 | 287 | 601 | |
| 715 | OUASSOROLA | | | 23 | 25 | 70 | 61 | 131 | |
| 729 | SIDYANKORO | | | 133 | 199 | 619 | 629 | 1248 | |
| 743 | SIKOROBOUGOU | | PC1 | 97 | 97 | 205 | 205 | 410 | |
| 757 | SIRADO | | | 24 | 32 | 99 | 92 | 191 | |
| 771 | SIRAKORO -NIARE | | PC1 | 50 | 74 | 257 | 285 | 542 | |
| 785 | SIRAMASSO | | | 32 | 78 | 263 | 287 | 550 | |
| 799 | SEGUETEMBOUGOU | | | 21 | 43 | 150 | 144 | 294 | |
| 813 | SOGOLMBOUGOU | | | 85 | 109 | 406 | 383 | 789 | |
| 827 | SONIKEGNI | | PC1,D1 | 79 | 133 | 404 | 426 | 830 | |
| 841 | SOTOLY | | | 40 | 108 | 296 | 305 | 601 | |
| 855 | TIENEGUEBOUGOU | | | 17 | 28 | 95 | 91 | 186 | |
| 869 | TIESSEBOUGOU | | | 7 | 12 | 31 | 38 | 69 | |
| 883 | TOMBA | | | 18 | 39 | 126 | 102 | 228 | |
| 897 | TOUBANA | | PC1,D1 | 82 | 102 | 349 | 374 | 723 | |
| 911 | TOULABOUGOU | | | 22 | 25 | 57 | 38 | 95 | |
| 925 | YELEKEBOUGOU | | PC1,D1,PH1 | 103 | 181 | 554 | 584 | 1138 | |
| CERCLE DE: KATI | | | 25 | ARRONDISSEMENT DE: BAGUINEDA | | | 13 | | |
| 001 | BAGUINEDA-CAMP | | PC2,SC1,D1,PH1,C1,PO1 | 356 | 465 | 1574 | 1429 | 3003 | |

| CODE | NOM DE VILLAGE | U/R | INFRASTRUCTURES | NOMBRE | | POPULATION RESIDENTE | | |
|-----------------|-------------------------|------------|-----------------|------------------------------|-----------|----------------------|-------|-------|
| | | | | DE CONCESSION | DE MENAGE | HOMME | FEMME | TOTAL |
| CERCLE DE: KATI | | | 25 | ARRONDISSEMENT DE: BAGUINEDA | | 13 | | |
| 016 | BAGUINEDA-VILLAGE | | | 24 | 58 | 177 | 207 | 384 |
| 031 | BANDOUGOU | | | 12 | 37 | 130 | 128 | 258 |
| 046 | BANKOUHANA | | | 20 | 41 | 110 | 99 | 209 |
| 061 | COLIMBA | D1 | | 122 | 248 | 778 | 825 | 1603 |
| 076 | DARA | | | 75 | 123 | 473 | 501 | 974 |
| 091 | DARANI | | | 50 | 125 | 336 | 381 | 717 |
| 106 | DARATOMO | | | 33 | 77 | 212 | 241 | 453 |
| 121 | DIALAKORO | | | 192 | 198 | 578 | 533 | 1111 |
| 136 | DIALAKOROSOUGOU | | | 112 | 131 | 421 | 377 | 798 |
| 151 | DIBAN | | | 26 | 56 | 222 | 221 | 443 |
| 166 | DICKO | | | 17 | 18 | 44 | 45 | 89 |
| 181 | DIENA | | | 48 | 110 | 290 | 334 | 624 |
| 196 | DJONON -KANBILE | | | 32 | 89 | 251 | 272 | 523 |
| 211 | DOUGOURAKORO | | | 87 | 120 | 329 | 331 | 660 |
| 226 | FALANI | PC1 | | 50 | 136 | 423 | 460 | 883 |
| 241 | FARADALA | | | 20 | 66 | 232 | 246 | 478 |
| 256 | FARAKAN | | | 24 | 43 | 130 | 148 | 278 |
| 271 | FARAKO-DARANI | | | 27 | 80 | 240 | 228 | 468 |
| 286 | FARAKO-MOUNTOUGOULA | | | 22 | 35 | 109 | 109 | 218 |
| 301 | GNEGNELE | | | 19 | 44 | 142 | 139 | 281 |
| 316 | GNOGNAN | | | 34 | 56 | 154 | 147 | 301 |
| 331 | GOUANI | | | 65 | 111 | 334 | 368 | 702 |
| 346 | KAKABOUGOU | | | 17 | 39 | 152 | 142 | 294 |
| 361 | KASSE DOUGOU OU KASSELA | PC1,D1,PH2 | | 128 | 131 | 573 | 542 | 1115 |
| 376 | KINSIGA | | | 12 | 55 | 132 | 125 | 257 |
| 391 | KOBALA OU KOBALAKOURA | C1 | | 86 | 120 | 348 | 332 | 680 |
| 406 | KOBALAKORO | PC1 | | 176 | 246 | 756 | 757 | 1513 |
| 421 | KOKOUM | PC1 | | 29 | 72 | 198 | 204 | 402 |
| 436 | KOMBO | | | 68 | 147 | 435 | 455 | 890 |
| 451 | KONATELLA | | | 8 | 9 | 20 | 14 | 34 |
| 466 | KONGODJAN | | | 38 | 90 | 261 | 283 | 544 |
| 481 | KONYIBA | | | 32 | 44 | 104 | 125 | 229 |
| 496 | KONYIKORO | | | 33 | 73 | 182 | 200 | 382 |
| 511 | KONYINI | | | 56 | 65 | 169 | 163 | 332 |
| 526 | MANANKORONI | | | 43 | 80 | 272 | 300 | 572 |

| ICOD | NOM DE VILLAGE | U/R | INFRASTRUCTURES | NOMBRE | | POPULATION RESIDENTE | | |
|-----------------|-----------------|------------|-----------------|----------------------------------|-----------|----------------------|-------|-------|
| | | | | DE CONCESSION | DE MENAGE | HOMME | FEMME | TOTAL |
| CERCLE DE: KATI | | | 25 | ARRONDISSEMENT DE: BAGUINEDA | | 13 | | |
| 541 | MASSAKONE | | | 25 | 38 | 127 | 129 | 256 |
| 556 | MBASSIAN | | | 98 | 162 | 518 | 490 | 1008 |
| 571 | MOFA | | | 49 | 91 | 274 | 259 | 533 |
| 586 | MOGOYAKOUNGO | | | 16 | 18 | 56 | 55 | 111 |
| 601 | MOUNTOUGOULA | PC1 | | 71 | 145 | 437 | 421 | 858 |
| 616 | MOUNZOUN | PC1 | | 79 | 130 | 458 | 489 | 947 |
| 631 | NGONIGO | | | 50 | 91 | 237 | 257 | 494 |
| 661 | NKOURABA | 01 | | 80 | 98 | 348 | 353 | 701 |
| 676 | N'TIENEMA | | | 26 | 82 | 240 | 261 | 501 |
| 691 | NYONYAKORO | | | 41 | 43 | 230 | 208 | 438 |
| 706 | NYOKO | | | 285 | 316 | 1294 | 1349 | 2643 |
| 721 | PALASSO | | | 19 | 39 | 143 | 126 | 269 |
| 736 | SADIOUROUBOUGOU | | | 25 | 40 | 128 | 107 | 235 |
| 743 | SAHANKOROBOUGOU | | | 31 | 70 | 217 | 191 | 408 |
| 751 | SEBELA | | | 29 | 63 | 221 | 173 | 394 |
| 766 | SEBELAKORO | | | 31 | 73 | 175 | 216 | 391 |
| 781 | SICORO | | | 22 | 60 | 171 | 200 | 371 |
| 796 | SINKORO | | | 49 | 75 | 210 | 178 | 388 |
| 811 | SORO | | | 35 | 67 | 196 | 165 | 361 |
| 826 | SOUNDOUGOUBA | | | 105 | 205 | 601 | 636 | 1237 |
| 841 | SOUNI | | | 170 | 199 | 714 | 687 | 1401 |
| 856 | TANGALA | | | 27 | 59 | 203 | 210 | 413 |
| 871 | TANIMA | PC1,D1 | | 43 | 47 | 126 | 117 | 243 |
| 886 | TANTEACORO | | | 24 | 34 | 118 | 121 | 239 |
| 901 | TIEGUENA | | | 21 | 24 | 80 | 62 | 142 |
| 916 | TIENEBOUGOU | | | 27 | 55 | 153 | 197 | 350 |
| 931 | TYELE | PC1,D1,PH1 | | 99 | 160 | 490 | 500 | 990 |
| 946 | TYEMA | | | 11 | 33 | 89 | 105 | 194 |
| CERCLE DE: KATI | | | 25 | ARRONDISSEMENT DE: KALABAN -CORO | | 25 | | |
| 001 | BALANDOUGOU | | | 48 | 72 | 243 | 236 | 479 |
| 009 | CHODO | | | 25 | 57 | 185 | 200 | 385 |
| 017 | DABANI | | | 26 | 29 | 79 | 69 | 148 |

| COD | NOM DE VILLAGE | U/R | INFRASTRUCTURES | NOMBRE | | POPULATION RESIDENTE | | TOTAL |
|-----------------|-------------------------------|-----|-----------------|-----------------------------------|-----------|----------------------|-------|-------|
| | | | | DE CONCESSION | DE MEHAGE | HOMME | FEMME | |
| CERCLE DE: KATI | | | | ARRONDISSEMENT DE: KALABAN - CORO | | | | 25 |
| 033 | DOGHOUNANA | | | 55 | 95 | 234 | 209 | 443 |
| 065 | DALAKANA | | GR1,D1 | 80 | 165 | 661 | 631 | 1292 |
| 081 | DIACONI | | | 11 | 20 | 53 | 48 | 101 |
| 097 | DJINKONI | | | 17 | 22 | 55 | 53 | 108 |
| 113 | BADOUYOU - DJOLIBA | | PC1,D1,PH1,C1 | 207 | 281 | 1097 | 1047 | 2144 |
| 129 | DOGOBALA | | | 9 | 11 | 38 | 38 | 76 |
| 145 | DYATOUA | | | 30 | 64 | 180 | 192 | 372 |
| 161 | FALAYA | | | 14 | 25 | 76 | 76 | 152 |
| 177 | FARABA | | | 12 | 23 | 70 | 79 | 149 |
| 193 | FARABANA | | | 56 | 77 | 245 | 241 | 486 |
| 225 | GOUANA | | | 102 | 113 | 335 | 334 | 669 |
| 241 | GRINGOUME | | | 84 | 110 | 365 | 390 | 755 |
| 257 | KABALA | | | 45 | 67 | 218 | 196 | 414 |
| 273 | KABALABOYOU | | | 45 | 50 | 204 | 205 | 409 |
| 289 | KAKELE | | PC1 | 34 | 97 | 317 | 298 | 615 |
| 305 | KALABAN - CORO | | PC1,GR1,D1 | 433 | 632 | 2150 | 2088 | 4238 |
| 321 | KAMALE | | PC1 | 39 | 76 | 303 | 318 | 621 |
| 337 | KATIBOYOU | | | 120 | 153 | 503 | 447 | 950 |
| 345 | KODIALANI | | | 31 | 46 | 128 | 135 | 263 |
| 353 | KOYOUUNIKO OU SAHE-KOULOUNIKO | | | 48 | 62 | 223 | 257 | 480 |
| 369 | KOLA | | | 14 | 27 | 87 | 101 | 188 |
| 385 | KOULOUNIKORO | | PC1 | 99 | 123 | 458 | 373 | 831 |
| 401 | KOURALE | | | 43 | 81 | 261 | 242 | 503 |
| 417 | KOURSALE | | PC1,D1,PH1 | 180 | 354 | 1259 | 1293 | 2552 |
| 433 | KOURSALEKORO | | | 14 | 30 | 122 | 138 | 260 |
| 449 | KRINA | | | 32 | 83 | 287 | 257 | 544 |
| 465 | KRINA SOMONO | | | 7 | 15 | 50 | 49 | 99 |
| 497 | MAKARIBOYOU | | | 34 | 48 | 128 | 126 | 254 |
| 513 | MEHY | | | 48 | 54 | 181 | 98 | 279 |
| 529 | MISSALA | | | 32 | 32 | 86 | 92 | 178 |
| 537 | MISSALABOYOU | | | 17 | 18 | 64 | 64 | 128 |
| 545 | MORIBABOYOU | | PC1,D1,PH1 | 340 | 410 | 1259 | 1213 | 2472 |
| 561 | MOUNOUMOUNOUBA | | | 50 | 68 | 182 | 166 | 348 |
| 577 | NAFADI | | PC1,D1 | 95 | 211 | 650 | 693 | 1343 |
| 593 | NGABACORO DROIT | | | 41 | 41 | 114 | 98 | 212 |

| COG | NOM DE VILLAGE | U/R | INFRASTRUCTURES | NOMBRE | | POPULATION RESIDENTE | | |
|-----------------|--------------------------------|-------------|-----------------|---------------|-----------------------------------|----------------------|-------|-------|
| | | | | DE CONCESSION | DE MENAGE | HOMME | FEMME | TOTAL |
| CERCLE DE: KATI | | | | 25 | ARRONDISSEMENT DE: KALABAN - CORO | | | 25 |
| 609 | NGOLOBOUGOU | | | 26 | 51 | 177 | 157 | 334 |
| 617 | NGONI | | | 19 | 64 | 171 | 184 | 355 |
| 625 | NIAMANA | | | 88 | 120 | 347 | 353 | 700 |
| 641 | N'TABAKORO | | | 62 | 95 | 328 | 249 | 577 |
| 657 | N'TANFAFA | | | 35 | 55 | 251 | 262 | 513 |
| 673 | N'TEGUEDO-N'TANFARA | | | 19 | 26 | 141 | 131 | 272 |
| 689 | N'TEGUEOC-SAMASSEB. / SIRAKORO | | | 16 | 47 | 146 | 174 | 320 |
| 721 | N'ZOROCORO | | | 27 | 70 | 231 | 260 | 491 |
| 737 | OJENZINBOUGOU | GR1,D1 | | 229 | 263 | 863 | 797 | 1660 |
| 745 | SABALIBOUGOU | | | 35 | 37 | 120 | 89 | 209 |
| 753 | SAFO | PC1,D1 | | 116 | 206 | 606 | 631 | 1237 |
| 769 | SALA | | | 156 | 178 | 568 | 435 | 1003 |
| 785 | SANANKORO-FARAKO | | | 9 | 13 | 41 | 35 | 76 |
| 801 | SAMALE | | | 39 | 68 | 190 | 178 | 368 |
| 817 | SAMANKO | PC1,D1 | | 257 | 327 | 864 | 725 | 1589 |
| 833 | SAMAYA | PC1 | | 136 | 186 | 672 | 608 | 1280 |
| 849 | SAMAYANA | PC1 | | 58 | 95 | 352 | 350 | 702 |
| 857 | SAMAYANA-SOMONO | | | 13 | 33 | 90 | 115 | 205 |
| 865 | SEROUALA | | | 62 | 112 | 298 | 366 | 664 |
| 881 | SIKOJLOU | | | 23 | 38 | 110 | 91 | 201 |
| 889 | SIRABABOUGOU | | | 26 | 54 | 176 | 158 | 334 |
| 897 | SIRAKORO DOUNFING | PC1 | | 38 | 141 | 418 | 410 | 828 |
| 913 | SIRAKORO MEGUETANA | PC1,D1,ROB3 | | 237 | 293 | 904 | 901 | 1805 |
| 929 | SOMABOUGOU | | | 40 | 70 | 209 | 217 | 426 |
| 933 | SOLOKONO | | | 25 | 28 | 76 | 73 | 149 |
| 935 | SOULEYMANBOUGOU | | | 21 | 30 | 101 | 91 | 192 |
| 941 | TASSAN | | | 26 | 60 | 147 | 154 | 301 |
| 943 | TINZENI | | | 16 | 18 | 62 | 39 | 101 |
| 944 | TITIBOUGOU | | | 121 | 140 | 383 | 335 | 718 |
| 945 | TOROCOROBOUGOU | | | 31 | 37 | 114 | 106 | 220 |
| 961 | TORODO | | | 39 | 66 | 222 | 213 | 435 |
| CERCLE DE: KATI | | | | 25 | ARRONDISSEMENT DE: KOUROUBA | | | 31 |
| 011 | BAGAYOKOBOUGOU-TIAKABOUGOU | | | 16 | 75 | 179 | 154 | 333 |

| CODE | NOM DE VILLAGE | U/R | INFRASTRUCTURES | NOMBRE | | POPULATION RESIDENTE | | |
|------|----------------|-----|-----------------|---------------|-----------|----------------------|-------|-------|
| | | | | DE CONCESSION | DE MENAGE | HOMME | FEMME | TOTAL |

| CERCLE DE: KATI | | | 25 | ARRONDISSEMENT DE: KOUROUBA | | | 31 | | |
|-----------------|-----------------------|--|-------------------|-----------------------------|-----|------|------|------|--|
| 051 | BAYANA | | | 52 | 99 | 265 | 288 | 553 | |
| 081 | BOUGOUBA | | | 60 | 93 | 270 | 283 | 553 | |
| 121 | DAGABON | | | 14 | 39 | 95 | 111 | 206 | |
| 131 | DAKASSA | | PC1,D1,PH1,C1 | 163 | 301 | 954 | 1068 | 2022 | |
| 141 | DARRA-OU DARAKORO | | | 48 | 95 | 307 | 312 | 619 | |
| 161 | DIALAKORO-TIAKADOUGOU | | PC1,D1 | 110 | 271 | 849 | 896 | 1745 | |
| 244 | FANZAN | | | 23 | 94 | 265 | 262 | 527 | |
| 261 | DYALAKEGNI | | | 19 | 63 | 206 | 213 | 419 | |
| 311 | FARABA | | PC1 | 153 | 344 | 1108 | 1221 | 2329 | |
| 361 | GUELEBA | | | 54 | 108 | 366 | 321 | 687 | |
| 371 | GUALA | | PC1,D1 | 82 | 211 | 671 | 764 | 1435 | |
| 421 | KAMANEUELA | | | 23 | 72 | 222 | 242 | 464 | |
| 431 | KANSAMANA | | | 16 | 33 | 90 | 85 | 175 | |
| 481 | KOUROUBA | | PC1,GR1,D1,PH1,C1 | 91 | 153 | 518 | 558 | 1076 | |
| 501 | HANDIELA | | | 8 | 34 | 91 | 89 | 180 | |
| 511 | MANFARA | | | 9 | 25 | 67 | 59 | 126 | |
| 521 | MANIACA | | | 11 | 36 | 125 | 119 | 244 | |
| 595 | KOLONDJIGUE | | | 23 | 68 | 202 | 194 | 396 | |
| 601 | NANGUILA | | | 65 | 128 | 462 | 487 | 949 | |
| 621 | NENKO | | | 15 | 43 | 110 | 124 | 234 | |
| 649 | MANICOURA | | PC1,D1 | 132 | 255 | 947 | 917 | 1864 | |
| 671 | NYAGADINA | | PC1,D1 | 141 | 285 | 933 | 995 | 1928 | |
| 676 | NGOLOJEBOUGOU | | C1 | 11 | 40 | 144 | 149 | 293 | |
| 681 | OJARAMBOUGOU | | | 13 | 27 | 102 | 111 | 213 | |
| 711 | SANKAMA | | | 36 | 94 | 333 | 342 | 675 | |
| 721 | SAMBIA | | | 10 | 29 | 93 | 66 | 159 | |
| 791 | SIKORO-TIAKADOUGOU | | | 12 | 22 | 80 | 70 | 150 | |
| 801 | SIMBA | | | 14 | 66 | 235 | 260 | 495 | |
| 826 | STRAMARA | | | 25 | 52 | 150 | 169 | 319 | |
| 861 | SYEKORO | | | 6 | 30 | 100 | 107 | 207 | |
| 901 | TEREKODOU | | | 24 | 48 | 205 | 191 | 396 | |
| 911 | TIENKOLA | | PC1,D1 | 49 | 101 | 361 | 340 | 701 | |
| 921 | TOUNOUFOU | | | 19 | 54 | 161 | 152 | 313 | |
| CERCLE DE: KATI | | | 25 | ARRONDISSEMENT DE: NEQUELA | | | 37 | | |
| 001 | BAMABOUGOU | | | 25 | 54 | 144 | 167 | 311 | |

| CODE | NOM DE VILLAGE | U/R | INFRASTRUCTURES | NOMBRE | | POPULATION RESIDENTE | | |
|-----------------|--------------------------|---------------|-----------------|---------------|----------------------------|----------------------|-------|-------|
| | | | | DE CONCESSION | DE MENAGE | HOMME | FEMME | TOTAL |
| CERCLE DE: KATI | | | | 25 | ARRONDISSEMENT DE: NEGUELA | | | 37 |
| 016 | DONADJI-BANANKORO | | | 21 | 66 | 213 | 218 | 431 |
| 023 | BANKO | | | 41 | 79 | 233 | 265 | 498 |
| 021 | BANKOUMA 1 | | | 33 | 64 | 233 | 238 | 471 |
| 046 | BANKOUMA 2 | | | 64 | 103 | 322 | 331 | 653 |
| 051 | BASSABOUGOU | PC1 | | 161 | 309 | 997 | 1051 | 2048 |
| 076 | BAYABOUGOU | | | 30 | 68 | 235 | 225 | 460 |
| 091 | BOUALA | | | 49 | 84 | 277 | 285 | 562 |
| 105 | BOULOUKOU | | | 71 | 125 | 386 | 405 | 791 |
| 121 | BOUNOUDO | | | 13 | 24 | 97 | 84 | 181 |
| 136 | BOURAFERBOUGOU | PC1 | | 50 | 130 | 439 | 479 | 918 |
| 151 | BOND | | | 33 | 83 | 236 | 228 | 464 |
| 166 | DABAN | PC1,D1 | | 140 | 252 | 746 | 859 | 1605 |
| 181 | OJIDA OU NTJIBA | | | 16 | 28 | 88 | 92 | 180 |
| 196 | DJBRGULA | PC1 | | 207 | 360 | 1312 | 1353 | 2665 |
| 211 | DJIDIANA | | | 19 | 29 | 119 | 110 | 229 |
| 226 | DJISSOUMALE | PC1 | | 57 | 111 | 356 | 393 | 749 |
| 241 | DJEFALE | | | 39 | 74 | 277 | 274 | 551 |
| 256 | DIALASSABACORO | | | 41 | 67 | 211 | 187 | 398 |
| 271 | DOMBILANI | | | 27 | 38 | 147 | 142 | 289 |
| 301 | FALADJE | GR1,D1,PH1,C1 | | 247 | 371 | 1085 | 1122 | 2210 |
| 316 | GIRINA | PC1 | | 114 | 131 | 391 | 396 | 787 |
| 331 | KATIBOUGOU -NIALENKO | | | 32 | 58 | 183 | 167 | 350 |
| 346 | KOMI-KOMI | | | 76 | 166 | 604 | 525 | 1129 |
| 361 | KOULOUKORONI | | | 50 | 114 | 346 | 369 | 715 |
| 376 | KOUNTOU | PC1 | | 42 | 115 | 369 | 463 | 832 |
| 391 | KOUNKOU -ZAMBOUGOU | | | 32 | 46 | 176 | 159 | 335 |
| 406 | LEMOUROUZANZAN | | | 4 | 11 | 24 | 34 | 58 |
| 421 | KAMARIBOUGOU | | | 50 | 89 | 257 | 311 | 568 |
| 436 | MARICO 1 | | | 33 | 78 | 278 | 236 | 514 |
| 445 | MARICO 2 | | | 31 | 56 | 216 | 197 | 413 |
| 451 | MARIBOUGOUKORO | | | 34 | 58 | 215 | 202 | 417 |
| 466 | NONITOU | | | 7 | 12 | 32 | 40 | 72 |
| 481 | MPIBOUGOU | | | 84 | 96 | 303 | 315 | 618 |
| 496 | NEGUELA OU NEGUELABOUGOU | GR1,D1 | | 247 | 331 | 940 | 914 | 1854 |
| 511 | NEGALABA | | | 66 | 131 | 424 | 452 | 876 |

| CODI | NOM DE VILLAGE | U/R | INFRASTRUCTURES | NOMBRE | | POPULATION RESIDENTE | | |
|-----------------|---------------------------|-----|-----------------|-----------------------------------|-----------|----------------------|-------|-------|
| | | | | DE CONCESSIONS | DE MENAGE | HOMME | FEMME | TOTAL |
| CERCLE DE: KATI | | | 25 | ARRONDISSEMENT DE: NEGUELA | | 37 | | |
| 519 | NEGUESABOUGOU BOSSOFALA | | | 27 | 75 | 174 | 164 | 338 |
| 526 | NEGUEBABOUGOU (DABAN) | | | 232 | 397 | 1224 | 1197 | 2421 |
| 541 | NISSAMABOUGOU | | | 20 | 40 | 175 | 141 | 316 |
| 556 | NKANKANA | | | 10 | 28 | 67 | 66 | 133 |
| 571 | NTEGUEDO | | | 83 | 156 | 537 | 530 | 1067 |
| 586 | NTJIBLEBOUGOU | | | 35 | 63 | 205 | 221 | 426 |
| 601 | NTJIBOUGOU (DABAN) | | | 8 | 24 | 89 | 86 | 175 |
| 616 | NTJIBOUGOU (TORODO) | | | 18 | 35 | 117 | 120 | 237 |
| 631 | OUEBABABOUGOU | | | 17 | 29 | 77 | 71 | 148 |
| 646 | OUESSEBOUGOU-AHALA | | | 14 | 36 | 111 | 93 | 204 |
| 661 | SAMAN | | | 12 | 38 | 104 | 127 | 231 |
| 676 | SAMANBA | | | 35 | 85 | 242 | 292 | 534 |
| 691 | SANANKO | | | 28 | 46 | 165 | 152 | 317 |
| 706 | SIKORO-BASSIBOUGOU | | | 29 | 47 | 139 | 105 | 244 |
| 721 | SIMEAN | | | 14 | 24 | 91 | 96 | 187 |
| 736 | SIRABLO | | | 49 | 97 | 320 | 336 | 656 |
| 751 | SERENDOUROU | | | 38 | 91 | 337 | 328 | 665 |
| 766 | SIRAKOROBOUGOU -DABAN | | PC1 | 75 | 143 | 444 | 458 | 902 |
| 781 | SIRAKOROBOUGOU (TORODO) | | PC1 | 70 | 97 | 283 | 296 | 579 |
| 796 | SIRAKORONI | | | 47 | 85 | 271 | 230 | 501 |
| 811 | SONGHON | | | 47 | 99 | 305 | 253 | 558 |
| 826 | SONIEBOUGOU | | | 94 | 144 | 458 | 451 | 909 |
| 841 | SIELLE | | | 12 | 24 | 75 | 62 | 137 |
| 871 | TISSAMABOUGOU | | | 10 | 16 | 57 | 50 | 107 |
| 886 | TININ | | | 25 | 69 | 198 | 235 | 433 |
| 901 | TORODO | | PC1 | 58 | 97 | 280 | 279 | 559 |
| 916 | WOLONI | | D1,C1 | 86 | 102 | 407 | 377 | 784 |
| 931 | SANKEBOUGOU | | | 14 | 32 | 116 | 123 | 239 |
| 946 | ZIELA OU NZELA | | | 54 | 80 | 253 | 281 | 534 |
| CERCLE DE: KATI | | | 25 | ARRONDISSEMENT DE: OUELESSEBOUGOU | | 49 | | |
| 001 | BAGAYOKOBOUGOU-DJITOUNOU | | | 15 | 38 | 118 | 125 | 243 |
| 021 | BANAKONI | | | 21 | 39 | 121 | 131 | 252 |

| ICOD | NOM DE VILLAGE | U/R | INFRASTRUCTURES | NOMBRE | | POPULATION RESIDENTE | | |
|-----------------|----------------------|-----|-----------------|-----------------------------------|-----------|----------------------|-------|-------|
| | | | | DE CONCESSION | DE MENAGE | HOMME | FEMME | TOTAL |
| CERCLE DE: KATI | | | 25 | ARRONDISSEMENT DE: QUELESSEBOUGOU | | 49 | | |
| 031 | BANANKORO | | | 15 | 38 | 155 | 178 | 333 |
| 041 | BANANZOLE | | | 40 | 104 | 319 | 322 | 641 |
| 061 | BENECO | | PC1,D1 | 43 | 118 | 367 | 433 | 800 |
| 071 | BILADIE | | | 28 | 41 | 142 | 146 | 288 |
| 091 | BOMBOYA | | | 5 | 16 | 53 | 54 | 107 |
| 101 | DAFARA 1 | | | 16 | 35 | 81 | 77 | 158 |
| 111 | DAFARA 2 | | | 32 | 78 | 223 | 213 | 436 |
| 151 | DEMENT | | | 5 | 12 | 35 | 31 | 66 |
| 171 | DIANINKORO | | | 15 | 24 | 81 | 80 | 161 |
| 181 | DIEMENE | | | 39 | 91 | 316 | 358 | 674 |
| 191 | DIGAH | | PC1,D1 | 53 | 125 | 469 | 491 | 960 |
| 201 | DINFARA | | D1 | 42 | 127 | 416 | 455 | 871 |
| 211 | DJEFEIN | | | 9 | 33 | 128 | 125 | 253 |
| 221 | DJONKALA | | | 39 | 73 | 251 | 232 | 483 |
| 231 | DOKOTOU | | | 25 | 65 | 196 | 205 | 401 |
| 241 | DONKORONA | | PC1 | 38 | 62 | 181 | 166 | 347 |
| 251 | DYAKO | | | 10 | 30 | 101 | 110 | 211 |
| 271 | DYALAKORODJITOUNOU | | PC1,D1 | 59 | 92 | 335 | 304 | 639 |
| 281 | DYERA | | PC1 | 36 | 73 | 166 | 204 | 370 |
| 291 | FAKOBBOUGOU-ZANDIELA | | | 9 | 22 | 64 | 60 | 124 |
| 301 | FADYOBBOUGOU | | | 31 | 57 | 189 | 209 | 398 |
| 321 | FARALA | | | 21 | 49 | 137 | 138 | 275 |
| 331 | FARANI | | | 20 | 66 | 195 | 215 | 410 |
| 341 | FEREKOROBA | | PC1,D1,C2 | 54 | 116 | 330 | 361 | 691 |
| 351 | FOLONA | | | 4 | 8 | 23 | 16 | 39 |
| 381 | GOJANDIAN-ZANDIELA | | | 13 | 49 | 139 | 141 | 280 |
| 391 | GOJENTOU | | | 8 | 9 | 27 | 34 | 61 |
| 401 | KABAN | | | 28 | 58 | 137 | 167 | 304 |
| 411 | KAFARA | | | 56 | 105 | 327 | 295 | 622 |
| 441 | KERSONA | | | 10 | 31 | 94 | 103 | 197 |
| 451 | KODYALA | | | 63 | 101 | 287 | 317 | 604 |
| 461 | KOLELA | | | 19 | 48 | 169 | 174 | 343 |
| 466 | KOLESEBOUGOU | | | 13 | 25 | 65 | 59 | 124 |
| 471 | KORONA | | | 25 | 51 | 185 | 176 | 361 |
| 491 | MANA OU MANABBOUGOU | | D1,PH1 | 70 | 134 | 441 | 445 | 886 |

| COD | NOM DE VILLAGE | U/R | INFRASTRUCTURES | NOMBRE | | POPULATION RESIDENTE | | |
|-----------------|---------------------|-----|--------------------------------|-----------------------------------|--------|----------------------|-------|-------|
| | | | | DE | DE | HOMME | FEMME | TOTAL |
| | | | | CONCESSION | MENAGE | | | |
| CERCLE DE: KATI | | 25 | | ARRONDISSEMENT DE: OUELESSEBOUGOU | | 49 | | |
| 531 | MARAKO | | PC1,D1 | 78 | 109 | 346 | 325 | 671 |
| 541 | MASSAKO | | | 27 | 41 | 144 | 143 | 287 |
| 551 | MASSALA | | | 49 | 52 | 148 | 159 | 307 |
| 561 | MORODIAMBOUGOU | | | 49 | 80 | 261 | 298 | 559 |
| 571 | MPANA | | | 15 | 40 | 134 | 124 | 258 |
| 581 | MPIEBOUGOU | | PC1,D1 | 123 | 238 | 790 | 892 | 1682 |
| 591 | MPIELA | | | 12 | 19 | 71 | 53 | 124 |
| 596 | SOBA | | | 1 | 3 | 6 | 8 | 14 |
| 611 | NDABOUGOU | | | 14 | 29 | 92 | 111 | 203 |
| 631 | NKOBOUGOU | | | 10 | 16 | 52 | 61 | 113 |
| 641 | NKOROBOUGOU | | | 30 | 74 | 220 | 220 | 440 |
| 651 | NTENTOUBOUGOU | | PC1 | 154 | 217 | 642 | 686 | 1328 |
| 661 | NTENTOUKORO | | | 38 | 90 | 283 | 306 | 589 |
| 691 | OUELESSEBOUGOU | | PC4,SC1,GR1,D1,PH1,C1,PO1,ROB1 | 509 | 730 | 2234 | 2394 | 4628 |
| 701 | SANAMBA | | | 54 | 57 | 139 | 137 | 276 |
| 731 | SANANKORO-DJITOUNOU | | PC1,D1,PH1 | 56 | 87 | 238 | 252 | 490 |
| 741 | SEGUESSONA | | | 23 | 30 | 102 | 99 | 201 |
| 751 | SELISAN | | | 47 | 82 | 253 | 299 | 552 |
| 761 | SERIMAMBOUGOU | | | 18 | 41 | 126 | 113 | 239 |
| 771 | SIDO-DJITOUNOU | | | 49 | 69 | 186 | 177 | 363 |
| 781 | SIKORO-DJITOUNOU | | | 18 | 39 | 129 | 150 | 279 |
| 811 | SIMIDJI | | PC1 | 32 | 59 | 148 | 142 | 290 |
| 821 | SIRAKORO | | | 2 | 5 | 24 | 24 | 48 |
| 831 | SOTIGILA-BOUGOUNI | | | 39 | 75 | 235 | 237 | 472 |
| 841 | SOUGOULA | | PC1,D1 | 57 | 139 | 382 | 438 | 820 |
| 851 | SOUNSUNKORO | | | 53 | 105 | 308 | 297 | 605 |
| 871 | TAMALA | | | 45 | 108 | 319 | 346 | 665 |
| 881 | TEHEMAMBOUGOU | | | 34 | 72 | 248 | 264 | 512 |
| 891 | TENGUELE | | GR1,D1,PH1,C1 | 117 | 219 | 711 | 704 | 1415 |
| 931 | TIEMBA | | | 80 | 84 | 243 | 259 | 502 |
| 941 | WOROFARA | | | 11 | 23 | 66 | 51 | 117 |
| 951 | ZAMBOUGOU-DJITOUNOU | | | 38 | 61 | 184 | 189 | 373 |
| 961 | ZAMBOUGOU-DJONGALA | | | 29 | 52 | 148 | 133 | 281 |
| 971 | ZIELABOUGOU | | | 17 | 41 | 164 | 145 | 309 |
| 981 | ZELANI | | | 35 | 67 | 200 | 246 | 446 |

| COD | NOM DE VILLAGE | U/R | INFRASTRUCTURES | NOMBRE | | POPULATION RESIDENTE | | |
|-----------------|----------------|-----|-----------------|--------------------------------|--------|----------------------|-------|-------|
| | | | | DE | DE | HOMME | FEMME | TOTAL |
| | | | | CONCESSION | MENAGE | | | |
| CERCLE DE: KATI | | | 25 | ARRONDISSEMENT DE: SANANKOROBA | | 61 | | |
| 001 | BALA | | PC1 | 38 | 69 | 259 | 266 | 525 |
| 018 | BAGA | | | 44 | 96 | 264 | 261 | 525 |
| 035 | BALALA | | | 18 | 59 | 203 | 225 | 428 |
| 052 | BANANCORO | | | 221 | 263 | 826 | 834 | 1660 |
| 069 | BANKO-CORO | | | 52 | 78 | 235 | 237 | 472 |
| 086 | BANKO-COURA | | PC1 | 46 | 78 | 264 | 252 | 516 |
| 103 | BIRON | | | 46 | 83 | 309 | 323 | 632 |
| 120 | BOGOLA | | | 26 | 70 | 208 | 247 | 455 |
| 137 | BOUGOULA | | PC1,D1 | 81 | 177 | 500 | 599 | 1099 |
| 154 | DAMAN | | | 29 | 46 | 117 | 135 | 252 |
| 171 | DOUBAN | | | 59 | 121 | 339 | 362 | 701 |
| 188 | DJALAKOROBA | | PC1,D1,PH2 | 208 | 395 | 1289 | 1308 | 2597 |
| 205 | DIORILA | | PC1,D1 | 47 | 95 | 276 | 296 | 572 |
| 222 | DIGATO | | | 37 | 95 | 285 | 273 | 558 |
| 239 | FALAN | | PC1 | 67 | 134 | 412 | 456 | 868 |
| 256 | FALANINA | | | 11 | 27 | 83 | 81 | 164 |
| 273 | FREINTOUNOU | | PC1 | 85 | 163 | 494 | 574 | 1068 |
| 290 | GNANIAM | | | 13 | 50 | 148 | 160 | 308 |
| 307 | GUELEKORO | | | 62 | 87 | 287 | 285 | 572 |
| 315 | HERENAKONO | | | 19 | 27 | 85 | 72 | 157 |
| 324 | KABE | | | 51 | 106 | 342 | 392 | 734 |
| 341 | KANDYA | | | 44 | 94 | 322 | 353 | 675 |
| 358 | KANGOLE | | | 52 | 134 | 370 | 385 | 755 |
| 375 | KOLA | | | 51 | 87 | 285 | 320 | 605 |
| 392 | KOLE | | | 4 | 8 | 25 | 30 | 55 |
| 409 | KONIAN | | | 50 | 114 | 313 | 308 | 621 |
| 426 | KONTABLA | | PC1 | 101 | 240 | 640 | 702 | 1342 |
| 443 | KARACO | | | 38 | 76 | 222 | 212 | 434 |
| 460 | LENA | | | 8 | 33 | 116 | 108 | 224 |
| 468 | MADINA | | PC1 | 71 | 84 | 303 | 229 | 532 |
| 477 | MAKONO-MALINKE | | | 51 | 103 | 317 | 308 | 625 |
| 494 | MAKONO-SOMONO | | | 12 | 31 | 105 | 104 | 209 |
| 511 | MANABOUGOU | | | 52 | 91 | 279 | 248 | 527 |
| 528 | MOLOBALA | | PC1,D1 | 65 | 130 | 495 | 428 | 923 |
| 545 | MPANKU | | | 24 | 48 | 148 | 137 | 285 |

| COD | NOM DE VILLAGE | U/R | INFRASTRUCTURES | NOMBRE | NOMBRE | POPULATION RESIDENTE | | |
|-----|----------------|-----|-----------------|---------------|-----------|----------------------|-------|-------|
| | | | | DE CONCESSION | DE MENAGE | HOMME | FEMME | TOTAL |

| CERCLE DE: KATI | | | 25 | ARRONDISSEMENT DE: SANANKOROBA | | 61 | | |
|-----------------|---------------|---------------|----|--------------------------------|-----|------|------|------|
| 562 | NTABAKORO | | | 56 | 109 | 272 | 337 | 609 |
| 579 | NYANFALA | PC1 | | 38 | 65 | 206 | 200 | 406 |
| 596 | NYAZAMA | PC1 | | 42 | 107 | 321 | 300 | 621 |
| 613 | NYEGUEKORO | | | 77 | 99 | 298 | 312 | 610 |
| 630 | NYEGUEKOURA | PC1 | | 49 | 79 | 260 | 302 | 562 |
| 647 | ODIOUNABOUGOU | | | 8 | 19 | 65 | 57 | 122 |
| 664 | SAFEKORE | | | 78 | 115 | 303 | 350 | 653 |
| 681 | SAFEKORO | | | 30 | 63 | 179 | 187 | 366 |
| 698 | SANANKORONI | | | 47 | 84 | 297 | 286 | 583 |
| 715 | SANANBELE | PC1,D1 | | 53 | 121 | 332 | 399 | 731 |
| 732 | SANANKOROBA | GR1,D1,PH1,C1 | | 332 | 515 | 1707 | 1673 | 3380 |
| 749 | SATINABOUGOU | | | 38 | 58 | 163 | 146 | 309 |
| 766 | SIKORO | | | 39 | 58 | 168 | 173 | 341 |
| 783 | SINSIMA | PC1 | | 107 | 149 | 461 | 507 | 968 |
| 800 | SYENE | | | 36 | 73 | 228 | 233 | 461 |
| 817 | SOLO-KORE | | | 41 | 67 | 196 | 221 | 417 |
| 834 | SONKONDIALA | | | 11 | 18 | 71 | 70 | 141 |
| 851 | SONGORYA | | | 24 | 47 | 155 | 185 | 340 |
| 868 | TADIANA | PC1 | | 34 | 78 | 219 | 261 | 480 |
| 885 | TADIANABOUGOU | | | 28 | 56 | 201 | 202 | 403 |
| 902 | TAFELE | | | 1 | 9 | 17 | 14 | 31 |
| 919 | TAMALA | | | 25 | 35 | 138 | 129 | 267 |
| 936 | TOURELA | PC1,D1,PH1 | | 46 | 97 | 339 | 338 | 677 |
| 953 | TOYA | | | 14 | 36 | 113 | 106 | 219 |
| 970 | ZOGOUNE | | | 75 | 96 | 251 | 272 | 523 |

| CERCLE DE: KATI | | | 25 | ARRONDISSEMENT DE: SIBY | | 73 | | |
|-----------------|-----------------------------|------------|----|-------------------------|-----|------|------|------|
| 001 | BANKOUNAMA | GR1,D1,PH1 | | 369 | 717 | 2465 | 2600 | 5065 |
| 020 | BAGAYOKO-COURICO-MAKANDIANA | | | 4 | 29 | 81 | 86 | 167 |
| 039 | BEDEYA | | | 8 | 26 | 121 | 114 | 235 |
| 058 | DJELIBANI | | | 16 | 37 | 110 | 122 | 232 |
| 077 | DICULAFONDO | | | 29 | 96 | 315 | 337 | 652 |
| 096 | DIGIDALA | PC1,D1 | | 76 | 112 | 420 | 444 | 864 |

| COD | NOM DE VILLAGE | U/R | INFRASTRUCTURES | NOMBRE | | POPULATION RESIDENTE | | |
|-----------------|--------------------|------------|-----------------|-------------------------|--------|----------------------|-------|-------|
| | | | | DE | DE | HOMME | FEMME | TOTAL |
| | | | | CONCESSION | MENAGE | | | |
| CERCLE DE: KATI | | | 25 | ARRONDISSEMENT DE: SIBY | | 73 | | |
| 115 | DOGORO | | | 17 | 36 | 95 | 104 | 199 |
| 134 | DAMBALA-MAKANDIANA | | | 24 | 82 | 298 | 302 | 600 |
| 153 | FRAGUERO | | | 41 | 46 | 272 | 252 | 524 |
| 172 | GOUANSOLO | | | 57 | 107 | 427 | 492 | 919 |
| 191 | GUENA | D1 | | 14 | 35 | 127 | 129 | 256 |
| 210 | KAKA | | | 30 | 102 | 362 | 389 | 751 |
| 229 | KALAGUE | | | 27 | 75 | 308 | 335 | 643 |
| 248 | KALASSA | | | 25 | 58 | 245 | 216 | 461 |
| 267 | KALAYA | | | 64 | 71 | 198 | 192 | 390 |
| 286 | KAMALE | | | 37 | 71 | 250 | 281 | 531 |
| 305 | KARAMOKOLA | | | 39 | 69 | 245 | 217 | 462 |
| 324 | KENYEBA-COUTA | | | 29 | 115 | 389 | 434 | 843 |
| 343 | KIGNEROBA | PC1,D1 | | 100 | 173 | 673 | 617 | 1290 |
| 362 | KENYERO | PC1,D1 | | 117 | 200 | 702 | 713 | 1415 |
| 381 | KOLENA | | | 25 | 57 | 176 | 164 | 340 |
| 400 | KOLLE | | | 71 | 164 | 818 | 746 | 1564 |
| 419 | KOMAFARA | | | 4 | 19 | 48 | 49 | 97 |
| 438 | KONGOLA | PC1,D1,PH1 | | 69 | 100 | 391 | 405 | 796 |
| 457 | LABATA | | | 11 | 38 | 151 | 136 | 287 |
| 476 | LOUKOU | | | 15 | 25 | 95 | 77 | 172 |
| 495 | MADINA | | | 17 | 49 | 213 | 195 | 408 |
| 514 | MAKANDIANA | | | 24 | 68 | 270 | 307 | 577 |
| 533 | MASSAKOLOMA | | | 36 | 118 | 413 | 429 | 842 |
| 552 | MISSIRA | | | 9 | 21 | 91 | 103 | 194 |
| 571 | MOMONDO | | | 4 | 12 | 48 | 40 | 88 |
| 590 | NAFADJI | | | 4 | 36 | 129 | 142 | 271 |
| 609 | NANA-KENEYBA | GR1,D1 | | 41 | 87 | 330 | 286 | 616 |
| 628 | NANGUILABOUGOU | | | 25 | 47 | 147 | 168 | 315 |
| 647 | NGOLO | | | 4 | 43 | 160 | 190 | 350 |
| 666 | NYAMBALI | | | 14 | 38 | 105 | 115 | 220 |
| 685 | NYAME | D1 | | 90 | 188 | 746 | 815 | 1561 |
| 704 | NIAMOU | | | 24 | 133 | 433 | 474 | 927 |
| 723 | NIAGANABOUGOU | | | 34 | 67 | 231 | 240 | 471 |
| 732 | NIOMALA | PC1 | | 40 | 165 | 603 | 711 | 1314 |
| 742 | NYOLMA MAKANA | PC1 | | 15 | 60 | 193 | 203 | 396 |

| CODE | NOM DE VILLAGE | U/R | INFRASTRUCTURES | NOMBRE DE CONCESSIONS | NOMBRE DE MENAGE | POPULATION RESIDENTE | | |
|------|----------------|-----|-----------------|-----------------------|------------------|----------------------|-------|-------|
| | | | | | | HOMME | FEMME | TOTAL |

| CERCLE DE: KATI | | 25 | ARRONDISSEMENT DE: SIBY | 73 | | | | |
|-----------------|------------|----------------|-------------------------|-----|-----|------|------|------|
| 761 | OUJRONINA | | | 27 | 95 | 345 | 363 | 708 |
| 780 | SAGUELEN | PC1 | | 45 | 155 | 527 | 550 | 1077 |
| 799 | SAKORODABA | | | 33 | 105 | 392 | 366 | 758 |
| 818 | SAHAKO | | | 97 | 130 | 551 | 530 | 1081 |
| 837 | SANDAMA | PC1,D1 | | 64 | 204 | 738 | 748 | 1486 |
| 856 | SELINKEGNY | | | 24 | 44 | 207 | 228 | 435 |
| 875 | SIBY | GR1,D1,PH1,PO1 | | 311 | 575 | 2126 | 2168 | 4294 |
| 894 | SOROKORO | | | 24 | 84 | 243 | 302 | 545 |
| 913 | TABOU | PC1,D1 | | 79 | 150 | 554 | 569 | 1123 |
| 932 | TAMALE | | | 10 | 76 | 241 | 296 | 537 |
| 941 | TEMA | | | 23 | 40 | 175 | 195 | 370 |
| 951 | TENAYA | | | 58 | 82 | 267 | 283 | 550 |
| 970 | TIKO | | | 16 | 47 | 184 | 201 | 385 |

| CERCLE DE: KATI | | 25 | COMMUNE DE: KATI-COMMUNE | 91 | | | | |
|-----------------|----------------|----|--------------------------|-----|-----|------|------|------|
| 001 | CAMP-MILITAIRE | * | PC2,D2,PO1 | 111 | 466 | 1235 | 1810 | 3045 |
| 010 | FARADA | * | | 125 | 153 | 495 | 516 | 1011 |
| 019 | KATI-COURA | * | D1 | 328 | 749 | 2136 | 2182 | 4318 |
| 028 | KATI-KORO | * | D1 | 261 | 499 | 1677 | 1685 | 3362 |
| 037 | KOKO | * | PC1 | 284 | 428 | 1571 | 1710 | 3281 |
| 046 | MALIBOUGOU | * | PC1 | 723 | 884 | 3102 | 3143 | 6245 |
| 055 | MISSION | * | PC2,D1 | 140 | 202 | 588 | 716 | 1304 |
| 064 | NOUMORILA | * | PC1,PO1 | 167 | 319 | 1237 | 1330 | 2567 |
| 073 | SAHAKE-BOUGOU | * | PC1 | 263 | 252 | 807 | 877 | 1684 |
| 082 | SAMAFARA | * | PC1 | 369 | 586 | 1561 | 1872 | 3433 |
| 091 | TOMINIKORO | * | PC1,PH1 | 246 | 572 | 2037 | 2028 | 4065 |

| COO | N O M D E V I L L A G E | U/R | I N F R A S T R U C T U R E S | N O M B R E | | P O P U L A T I O N R E S I D E N T E | | | |
|---------------------|-------------------------|-----------|-------------------------------|-------------------------------------|-------------|---------------------------------------|-----------|-----------|--|
| | | | | D E | D E | H O M M E | F E M M E | T O T A L | |
| | | | | C O N C E S S I O N | M E N A G E | | | | |
| CERCLE DE: KOLOKANI | | | 26 | ARRONDISSEMENT DE: KOLOKANI-CENTRAL | | | 01 | | |
| 001 | BAMABOUGOU | | | 26 | 41 | 167 | 166 | 333 | |
| 010 | BANDIOUGOULA | | | 32 | 79 | 240 | 217 | 457 | |
| 019 | BELEKO | | | 19 | 31 | 96 | 114 | 210 | |
| 028 | BELENINKO | | | 23 | 55 | 177 | 187 | 364 | |
| 037 | BOHIDINIE | | | 9 | 13 | 37 | 44 | 81 | |
| 041 | BORO ET SOMO | | | 43 | 64 | 195 | 212 | 407 | |
| 046 | BOUANIDIE | | | 58 | 82 | 270 | 274 | 544 | |
| 055 | BOUGOUKOROLA | | | 30 | 50 | 172 | 202 | 374 | |
| 064 | BOUROU | | | 36 | 53 | 218 | 246 | 464 | |
| 073 | DANGDROLA | | | 36 | 57 | 186 | 195 | 381 | |
| 082 | DASSOMBOUGOU | | | 27 | 46 | 140 | 163 | 303 | |
| 091 | DIABABOUGOU | | | 10 | 30 | 92 | 85 | 177 | |
| 100 | DIAKONI | | | 15 | 28 | 83 | 105 | 188 | |
| 109 | DIALAN | | | 98 | 164 | 539 | 578 | 1117 | |
| 118 | DJAMANDI | | | 34 | 62 | 219 | 241 | 460 | |
| 127 | DIANDIOLA | PC1 | | 67 | 115 | 341 | 375 | 716 | |
| 136 | DJINIDIEBOUGOU | | | 38 | 61 | 216 | 208 | 424 | |
| 145 | DOKALABOUGOU | | | 15 | 35 | 133 | 166 | 299 | |
| 154 | DONGO-DJIDUMA | | | 22 | 37 | 113 | 118 | 231 | |
| 163 | DOUNO | | | 32 | 56 | 193 | 192 | 385 | |
| 172 | DORIBOUGOUI | | | 23 | 42 | 159 | 170 | 329 | |
| 181 | DOSSERIBOUGOU | | | 8 | 15 | 39 | 49 | 88 | |
| 190 | FABOUGOU | | | 16 | 38 | 127 | 128 | 255 | |
| 199 | FALAKAN | | | 21 | 31 | 128 | 129 | 257 | |
| 208 | FALIBOUGOU | | | 24 | 55 | 167 | 175 | 342 | |
| 217 | FANTAMBOUGOU | | | 4 | 4 | 15 | 16 | 31 | |
| 226 | FASSA | | | 51 | 92 | 279 | 306 | 585 | |
| 235 | FINYIELE | PC1 | | 12 | 26 | 115 | 129 | 244 | |
| 239 | FLABOUGOU | | | 87 | 138 | 467 | 500 | 967 | |
| 244 | FONDOBOUGOU | | | 28 | 56 | 219 | 208 | 427 | |
| 253 | GOUAKOULOU | | | 38 | 66 | 227 | 202 | 429 | |
| 262 | GOINZAMA | | | 78 | 127 | 435 | 471 | 906 | |
| 271 | GOUNENE | | | 78 | 121 | 402 | 384 | 786 | |
| 280 | GUIOYO | PC1,D1,C1 | | 121 | 192 | 699 | 727 | 1426 | |
| 289 | KENEKOLO | | | 9 | 20 | 71 | 72 | 143 | |

| COD | NOM DE VILLAGE | U/R | INFRASTRUCTURES | NOMBRE | | POPULATION RESIDENTE | | |
|---------------------|---------------------|-----|---------------------------------|------------|--------|-------------------------------------|-------|-------|
| | | | | DE | DE | HOMME | FEMME | TOTAL |
| | | | | CONCESSION | MENAGE | | | |
| CERCLE DE: KOLOKANI | | | | ,26 | | ARRONDISSEMENT DE: KOLOKANI-CENTRAL | | |
| | | | | | | 01 | | |
| 298 | KINDO | | | 33 | 48 | 223 | 201 | 424 |
| 307 | KOLOKANI | * | PC4, SC1, GR1, D4, PH2, C1, PO1 | 1003 | 1373 | 4235 | 4698 | 8933 |
| 316 | KOUNDOGO | | | 47 | 71 | 272 | 261 | 533 |
| 325 | KONGA | | | 56 | 109 | 358 | 370 | 728 |
| 334 | KONOKOULOU | | | 19 | 33 | 119 | 131 | 250 |
| 343 | KONONI-SIRAKORO | | | 31 | 54 | 171 | 169 | 340 |
| 352 | KOROKABOUGOU | | | 57 | 103 | 339 | 320 | 659 |
| 361 | KOROLA | | | 25 | 46 | 153 | 167 | 320 |
| 370 | KOSSOUMALE-FASSA | | | 39 | 68 | 234 | 250 | 484 |
| 379 | KOULOUKORONI | | | 26 | 48 | 156 | 169 | 325 |
| 388 | KOUHI | | PC1, D1, PH1 | 133 | 207 | 628 | 767 | 1395 |
| 397 | MPIELA | | PC1, D2 | 40 | 93 | 281 | 345 | 626 |
| 406 | MINIMBOUGOU | | PC1 | 22 | 40 | 134 | 101 | 235 |
| 415 | MINTAMBOUGOU | | | 60 | 135 | 410 | 434 | 844 |
| 424 | MISSIRA | | C1 | 67 | 144 | 450 | 498 | 948 |
| 433 | NEGUEBABOUGOU | | | 23 | 42 | 121 | 126 | 247 |
| 442 | NEGUEBOUGOU | | | 47 | 96 | 333 | 348 | 681 |
| 451 | HEREKORO | | | 77 | 130 | 403 | 501 | 904 |
| 460 | HERECORODJI | | | 6 | 13 | 79 | 66 | 145 |
| 469 | NGABAKORO | | | 44 | 85 | 267 | 292 | 559 |
| 478 | NGALAFUGA | | PC1, D1 | 29 | 50 | 147 | 165 | 312 |
| 487 | NGOLOBOUGOU | | | 26 | 52 | 172 | 167 | 339 |
| 496 | NIAMABICONI | | | 20 | 41 | 114 | 124 | 238 |
| 505 | NIAMBOUGOU | | | 31 | 59 | 231 | 244 | 475 |
| 514 | NIARAN | | PC1, D1 | 91 | 167 | 588 | 625 | 1213 |
| 523 | NIOKONA | | PC1, D1, PH1 | 77 | 150 | 471 | 477 | 948 |
| 532 | NTIOBOUGOU | | PC1, C1 | 74 | 134 | 443 | 449 | 892 |
| 541 | OUAGANO | | | 32 | 57 | 131 | 132 | 263 |
| 550 | SANAMBILE | | | 20 | 46 | 161 | 171 | 332 |
| 559 | SEBEKORO-1 | | PC1, GR1, D2 | 54 | 89 | 281 | 286 | 567 |
| 568 | SEBEKORO-2 | | | 65 | 127 | 348 | 396 | 744 |
| 577 | SEBEKORO-GOUENZENA | | | 21 | 36 | 116 | 124 | 240 |
| 586 | SEROUALA | | PC1, D2 | 43 | 72 | 237 | 264 | 501 |
| 595 | SEROUALA-KOSSOUMALE | | | 26 | 42 | 150 | 165 | 315 |
| 604 | SIDO | | | 27 | 44 | 142 | 142 | 284 |

| COD | NOM DE VILLAGE | U/R | INFRASTRUCTURES | NOMBRE | | POPULATION RESIDENTE | | |
|---------------------|-----------------------|-----|-----------------|-------------------------------------|--------|----------------------|-------|-------|
| | | | | DE | DE | HOMME | FEMME | TOTAL |
| | | | | CONCESSION | MENAGE | | | |
| CERCLE DE: KOLOKANI | | | 26 | ARRONDISSEMENT DE: KOLOKANI-CENTRAL | | 01 | | |
| 613 | SIKORO | | | 18 | 37 | 107 | 129 | 236 |
| 622 | SIKORONI-KAGOLA | | | 28 | 69 | 228 | 199 | 427 |
| 631 | SIKORONI-NIHKONA | | | 10 | 19 | 69 | 63 | 132 |
| 640 | STRABABOUGOU | | | 27 | 34 | 129 | 108 | 237 |
| 649 | SIRADO | | | 29 | 68 | 242 | 268 | 510 |
| 658 | SIRAKORO | | | 44 | 85 | 289 | 338 | 627 |
| 667 | SIRANIDJI | | | 37 | 54 | 179 | 172 | 351 |
| 676 | SOMBA | | | 29 | 60 | 174 | 188 | 362 |
| 685 | SOMINABOUGOU | | | 48 | 86 | 259 | 262 | 521 |
| 703 | SONIKORO | | | 21 | 31 | 124 | 126 | 250 |
| 712 | TAO-TOMO | | | 35 | 83 | 286 | 309 | 595 |
| 721 | TARAKENTIE | | | 35 | 75 | 251 | 246 | 497 |
| 730 | TIAFINA-EST | | | 54 | 124 | 398 | 422 | 820 |
| 739 | TIAFINA-OUEST | | | 29 | 55 | 182 | 199 | 381 |
| 748 | TIAMBOUGOU | | | 12 | 29 | 103 | 95 | 198 |
| 757 | TIECOURALA | | | 19 | 34 | 112 | 114 | 226 |
| 766 | TIEMABOUGOU | | | 16 | 42 | 133 | 120 | 253 |
| 775 | TIEMBOUGOU | | | 56 | 86 | 303 | 353 | 656 |
| 784 | TIENEBA | | | 18 | 36 | 113 | 115 | 228 |
| 793 | TIENEGUEBOUGOU | | | 43 | 81 | 263 | 271 | 534 |
| 802 | TIETIGUILA | | | 33 | 68 | 272 | 263 | 535 |
| 811 | TILELADJI OU TLELADKI | | | 24 | 49 | 200 | 170 | 370 |
| 820 | TIOKOMBOUGOU-EST | | | 21 | 52 | 165 | 224 | 389 |
| 824 | TIOKOMBOUGOU-OUEST | | | 25 | 77 | 260 | 295 | 555 |
| 829 | TIORIBOUGOU | | PC1,D1,PH1,C1 | 207 | 322 | 1043 | 1260 | 2303 |
| 838 | TONGOYE | | | 73 | 114 | 410 | 459 | 869 |
| 847 | TOROKOROBOUGOU-EST | | | 20 | 53 | 185 | 172 | 357 |
| 856 | TOROKOROBOUGOU-OUEST | | | 21 | 29 | 104 | 112 | 216 |
| 865 | TOROKORONI | | | 28 | 57 | 161 | 208 | 369 |
| 874 | TOUNDI OUGOULA | | | 24 | 28 | 108 | 106 | 214 |
| 883 | TOUZONA | | | 66 | 123 | 385 | 395 | 780 |
| 892 | WANI-BAMBARA | | | 25 | 59 | 165 | 162 | 327 |
| 901 | WARABOUGOU | | | 22 | 47 | 186 | 198 | 384 |
| 910 | WENIA | | | 94 | 144 | 459 | 452 | 911 |
| 919 | WOLODO | | | 28 | 41 | 116 | 131 | 247 |

| COD | NOM DE VILLAGE | U/R | INFRASTRUCTURES | NOMBRE | | POPULATION RESIDENTE | | | |
|---------------------|-----------------------|-------------------|-------------------------------------|------------|--------|----------------------|-------|-------|--|
| | | | | DE | DE | HOMME | FEMME | TOTAL | |
| | | | | CONCESSION | MENAGE | | | | |
| CERCLE DE: KOLOKANI | | -26 | ARRONDISSEMENT DE: KOLOKANI-CENTRAL | | | 01 | | | |
| 928 | YARANGABOUGOU | PC1,D2 | | 49 | 93 | 256 | 278 | 534 | |
| 937 | YEGUETTERE-NTIOBOUGOU | | | 56 | 77 | 232 | 282 | 514 | |
| 946 | YEGUETERE-DIALLAN | | | 5 | 7 | 27 | 19 | 46 | |
| 955 | ZANBOUGOU | | | 29 | 61 | 185 | 226 | 411 | |
| 959 | ZIRAROBOUGOU | | | 10 | 27 | 99 | 107 | 206 | |
| 964 | ZOROKORO | | | 45 | 58 | 227 | 212 | 439 | |
| CERCLE DE: KOLOKANI | | 26 | ARRONDISSEMENT DE: DJIDIENI | | | 23 | | | |
| 001 | BALLA | | | 8 | 72 | 222 | 279 | 501 | |
| 014 | BARAKOLOBOUGOU | | | 58 | 122 | 387 | 449 | 836 | |
| 027 | BASSALA | PC1,D1,PH1 | | 105 | 197 | 521 | 570 | 1091 | |
| 040 | BLEKONA | | | 11 | 34 | 96 | 115 | 211 | |
| 053 | BOILO-MONIOKORO | | | 59 | 115 | 323 | 379 | 702 | |
| 066 | BOUATOU | | | 32 | 71 | 200 | 231 | 431 | |
| 079 | DAFIMBOUGOU | | | 22 | 36 | 143 | 143 | 286 | |
| 092 | DANPANKOURA | | | 25 | 51 | 150 | 136 | 286 | |
| 105 | DIABAKEBOUGOU | | | 25 | 43 | 117 | 121 | 238 | |
| 118 | DIALLAKORO | | | 13 | 35 | 116 | 112 | 228 | |
| 131 | DIARABOUGOU | | | 25 | 43 | 115 | 148 | 263 | |
| 144 | DIBOUGOUKOURA | | | 56 | 116 | 326 | 334 | 660 | |
| 157 | DIDIENI | PC1,GR1,D1,PH1,C1 | | 365 | 525 | 1530 | 1764 | 3294 | |
| 170 | DIEMENEKOURA | | | 34 | 71 | 222 | 229 | 451 | |
| 183 | DILAFA | | | 20 | 32 | 96 | 113 | 209 | |
| 196 | DOKIMBOUGOU | | | 28 | 53 | 146 | 181 | 327 | |
| 209 | DOMOSSELA | | | 49 | 111 | 362 | 400 | 762 | |
| 222 | DONIMABOUGOU | | | 68 | 117 | 382 | 436 | 818 | |
| 235 | DORIBOUGOU | | | 22 | 40 | 128 | 164 | 292 | |
| 248 | DOTIEMA | | | 27 | 42 | 111 | 103 | 214 | |
| 261 | DOUBABOUGOU | PC1,D1 | | 101 | 186 | 453 | 525 | 978 | |
| 274 | DOUBALA | PC1,D1 | | 44 | 88 | 240 | 271 | 511 | |
| 287 | DOUBANIA | | | 17 | 35 | 115 | 114 | 229 | |
| 300 | FARABANA | | | 14 | 43 | 94 | 138 | 232 | |
| 306 | FARABOUGOU | | | 14 | 21 | 65 | 71 | 136 | |

| ICOD | NOM DE VILLAGE | U/R | INFRASTRUCTURES | NOMBRE DE CONCESSIONS | NOMBRE DE MENAGE | POPULATION RESIDENTE | | |
|---------------------|--------------------|------------|-----------------|-----------------------------|------------------|----------------------|-------|-------|
| | | | | | | HOMME | FEMME | TOTAL |
| CERCLE DE: KOLOKANI | | | 26 | ARRONDISSEMENT DE: DJIDIENI | | 23 | | |
| 313 | FARAKO | | | 67 | 119 | 371 | 424 | 795 |
| 326 | GUELEDO | PC1 | | 8 | 29 | 80 | 96 | 176 |
| 339 | GONIKORO | | | 14 | 24 | 70 | 57 | 127 |
| 352 | KAKOINA | | | 25 | 60 | 186 | 207 | 393 |
| 365 | KASSOUMBOUGOU | | | 28 | 52 | 134 | 169 | 303 |
| 391 | KATIOLA | | | 39 | 64 | 206 | 213 | 419 |
| 404 | KINIBOUGOU | | | 26 | 41 | 103 | 119 | 222 |
| 417 | KONDIOBOUGOU | | | 35 | 75 | 253 | 286 | 539 |
| 430 | KORONIDO | | | 31 | 50 | 158 | 157 | 315 |
| 443 | KOUNAKO | | | 31 | 67 | 160 | 208 | 368 |
| 456 | KOUROUHE | | | 24 | 55 | 190 | 180 | 370 |
| 469 | MARABOUGOU | | | 25 | 44 | 136 | 156 | 292 |
| 482 | MARELA | | | 24 | 47 | 145 | 138 | 283 |
| 495 | MEKE | | | 5 | 15 | 59 | 70 | 129 |
| 508 | MERKOYA | PC1,D1 | | 159 | 335 | 1109 | 1185 | 2294 |
| 521 | MINTINBOUGOU | | | 71 | 109 | 353 | 389 | 742 |
| 534 | MONZONA | | | 22 | 51 | 161 | 172 | 333 |
| 547 | MOSSEGUJELA | | | 25 | 48 | 151 | 157 | 308 |
| 560 | NELOU | | | 24 | 34 | 108 | 152 | 260 |
| 573 | HYAKOU | | | 16 | 35 | 113 | 149 | 262 |
| 586 | NDOTAN | | | 27 | 68 | 243 | 255 | 498 |
| 599 | NGABANIKORO | | | 12 | 29 | 113 | 112 | 225 |
| 612 | NGANDLEBOUGOU | | | 10 | 28 | 67 | 110 | 177 |
| 625 | NTIGAN | | | 20 | 36 | 102 | 112 | 214 |
| 638 | NTJILLA | | | 25 | 49 | 113 | 139 | 252 |
| 651 | OUDOKORO | | | 2 | 4 | 13 | 16 | 29 |
| 664 | PANPALA | | | 16 | 44 | 157 | 178 | 335 |
| 677 | SAGABALA | PC1,D1,PH1 | | 84 | 155 | 482 | 586 | 1068 |
| 690 | SAGALANI | | | 17 | 74 | 200 | 215 | 415 |
| 703 | SALAME | | | 35 | 54 | 142 | 145 | 287 |
| 716 | SAMAKOROLA | | | 18 | 27 | 86 | 74 | 160 |
| 729 | SAMANTARA | | | 66 | 167 | 475 | 507 | 982 |
| 742 | SANANKORO | C1 | | 66 | 137 | 381 | 436 | 817 |
| 755 | SANANKORO-KODIALAN | | | 38 | 77 | 254 | 260 | 514 |
| 768 | SEGUE | | | 37 | 72 | 220 | 224 | 444 |

| CODI | NOM DE VILLAGE | U/R | INFRASTRUCTURES | NOMBRE | | POPULATION RESIDENTE | | |
|------|----------------|-----|-----------------|-------------|--------|----------------------|-------|-------|
| | | | | DE | DE | HOMME | FEMME | TOTAL |
| | | | | CONCESSIONS | MENAGE | | | |

| CERCLE DE: KOLOKANI | | | 26 | ARRONDISSEMENT DE: DJIDIENI | | | 23 | |
|---------------------|----------------|--|----|-----------------------------|----|-----|-----|-----|
| 781 | SERIBOUGOU | | | 23 | 38 | 142 | 160 | 302 |
| 794 | SIE | | | 44 | 62 | 213 | 208 | 421 |
| 807 | SIELLE | | | 46 | 99 | 279 | 307 | 586 |
| 813 | SINGUERENA | | | 18 | 33 | 110 | 103 | 213 |
| 820 | SIRADO | | | 21 | 35 | 93 | 114 | 207 |
| 833 | SIRIMI | | | 33 | 55 | 183 | 202 | 385 |
| 846 | SOLLA | | | 15 | 35 | 105 | 106 | 211 |
| 859 | SONGANIE | | | 42 | 97 | 308 | 331 | 639 |
| 872 | TIECOURALA | | | 47 | 99 | 309 | 382 | 691 |
| 885 | TIENEGUEBOUGOU | | | 21 | 40 | 111 | 96 | 207 |
| 898 | TLOCKORO | | | 33 | 59 | 190 | 219 | 409 |
| 911 | TORODOFOLO | | | 22 | 36 | 128 | 138 | 266 |
| 924 | TYEMABOUGOU | | | 32 | 61 | 195 | 204 | 399 |
| 937 | ZANGUEBOUGOU | | | 12 | 52 | 161 | 167 | 328 |

| CERCLE DE: KOLOKANI | | | 26 | ARRONDISSEMENT DE: MASSANTOLA | | | 45 | |
|---------------------|---------------|--|--------|-------------------------------|-----|-----|-----|------|
| 001 | BANA | | | 38 | 49 | 178 | 177 | 355 |
| 027 | BAHANKORO | | | 57 | 88 | 276 | 295 | 571 |
| 053 | BIN | | | 118 | 216 | 714 | 742 | 1456 |
| 079 | BOUADIAMA | | | 49 | 104 | 300 | 351 | 651 |
| 105 | BOUGOUKOURA | | | 19 | 43 | 135 | 129 | 264 |
| 118 | DANKOROFougAN | | | 24 | 45 | 160 | 143 | 303 |
| 131 | DIAMANKOURA | | | 51 | 70 | 216 | 210 | 426 |
| 157 | DJINIVINA | | | 55 | 102 | 294 | 338 | 632 |
| 183 | DOSSOROLA | | | 74 | 105 | 394 | 429 | 823 |
| 209 | DOTIANBOUGOU | | | 19 | 37 | 102 | 140 | 242 |
| 235 | FARABOUGOU | | | 21 | 39 | 100 | 111 | 211 |
| 261 | FOMFILEBOUGOU | | | 40 | 73 | 263 | 266 | 529 |
| 287 | FOUGAN | | | 95 | 165 | 529 | 563 | 1092 |
| 313 | GOUANIEBOUGOU | | | 16 | 35 | 108 | 112 | 220 |
| 339 | GUELEDO | | D1,PH1 | 49 | 66 | 217 | 206 | 423 |
| 365 | GUEMOU | | | 24 | 28 | 70 | 74 | 144 |
| 378 | KAWANA | | | 17 | 30 | 122 | 121 | 243 |

| ICODI | NOM DE VILLAGE | U/R | INFRASTRUCTURES | NOMBRE | | POPULATION RESIDENTE | | |
|-------|----------------|-----|-----------------|----------------|-----------|----------------------|-------|-------|
| | | | | DE CONCESSIONS | DE MENAGE | HOMME | FEMME | TOTAL |

| CERCLE DE: KOLOKANI | | 26 | ARRONDISSEMENT DE: MASSANTOLA | | 45 | | |
|---------------------|---------------------|---------------|-------------------------------|-----|------|------|------|
| 391 | KELEFABOUGOU | | 22 | 39 | 134 | 133 | 267 |
| 417 | KEHIANA OU TIENIANA | | 9 | 21 | 61 | 69 | 130 |
| 443 | KOFOUGAN | | 26 | 76 | 252 | 256 | 508 |
| 469 | KOLON | | 63 | 93 | 311 | 353 | 664 |
| 482 | KONI | | 15 | 40 | 126 | 147 | 273 |
| 495 | KONOUANE | | 74 | 134 | 418 | 449 | 867 |
| 521 | KOULETIOLO | D1 | 89 | 125 | 407 | 440 | 847 |
| 547 | MANTA | 01,PH1,C1 | 88 | 143 | 376 | 387 | 763 |
| 573 | MASSAKO | GR1,D1,PH1,C1 | 77 | 103 | 300 | 351 | 651 |
| 599 | MASSANTOLA | | 83 | 117 | 394 | 434 | 828 |
| 625 | MOLEBELEBOUGOU | | 54 | 122 | 363 | 367 | 730 |
| 651 | KEREKOROKOUGO | | 35 | 76 | 217 | 215 | 432 |
| 677 | NGALABOUGOU | | 11 | 29 | 73 | 94 | 167 |
| 703 | NGOLOBOUGOU | | 33 | 70 | 237 | 244 | 481 |
| 729 | NGOUHINA-BAMBARA | | 18 | 34 | 87 | 92 | 179 |
| 755 | NGOUHINA-PEULH | | 8 | 24 | 75 | 65 | 140 |
| 781 | PESSEREBOUGOU | | 42 | 75 | 278 | 280 | 558 |
| 807 | SAABOUGOU | PC1,D1,PH1 | 132 | 216 | 796 | 815 | 1611 |
| 833 | SANANKORONI | | 26 | 58 | 194 | 210 | 404 |
| 859 | SIRAKOROBA | PC1,D1,PH1 | 208 | 358 | 1084 | 1205 | 2289 |
| 885 | SIRATOMA | | 38 | 66 | 249 | 274 | 523 |
| 898 | SOHABOUGOU | | 45 | 123 | 397 | 415 | 812 |
| 911 | WESSEBOUGOU | | 36 | 65 | 170 | 189 | 359 |
| 937 | YESSEGUELA | | 21 | 36 | 129 | 123 | 252 |
| 963 | ZANBOUGOU | | 40 | 79 | 236 | 222 | 458 |

| CERCLE DE: KOLOKANI | | 26 | ARRONDISSEMENT DE: NOMSSONBOUGOU | | 67 | | |
|---------------------|-------------|-----|----------------------------------|-----|-----|-----|------|
| 001 | BAMBALA | | 34 | 50 | 164 | 160 | 324 |
| 021 | BISSABOUGOU | | 25 | 49 | 147 | 150 | 297 |
| 041 | BOUGOUDIANA | | 32 | 61 | 202 | 239 | 441 |
| 061 | BOULOUKOUMA | | 54 | 71 | 256 | 297 | 553 |
| 081 | DABABOUGOU | | 36 | 80 | 270 | 305 | 575 |
| 101 | DIARABOUGOU | PC1 | 83 | 129 | 467 | 560 | 1027 |

| COD | NOM DE VILLAGE | U/R | INFRASTRUCTURES | NOMBRE | | POPULATION RESIDENTE | | |
|---------------------|--------------------|---------------------------------|-----------------|---------------|-----------|----------------------------------|-------|-------|
| | | | | DE CONCESSION | DE MENAGE | HOMME | FEMME | TOTAL |
| CERCLE DE: KOLOKANI | | | | 26 | | ARRONDISSEMENT DE: NONSSONBOUGOU | | |
| | | | | | | 67 | | |
| 121 | DIEKOUNA | | | 112 | 185 | 647 | 676 | 1323 |
| 141 | DIEGUEBOUGOU | | | 18 | 35 | 161 | 148 | 309 |
| 161 | DJEREBABOUGOU | | | 12 | 23 | 93 | 97 | 190 |
| 181 | DONI | | | 21 | 50 | 141 | 159 | 300 |
| 201 | DOURAKO | | | 33 | 55 | 186 | 199 | 385 |
| 221 | FANSIRA | | | 43 | 74 | 257 | 238 | 495 |
| 241 | FINGUESSIRO | | | 56 | 86 | 357 | 361 | 718 |
| 261 | FOROKOBOUGOU | | | 41 | 70 | 272 | 332 | 604 |
| 281 | GUESSEBOUGOU | | | 40 | 62 | 234 | 213 | 447 |
| 301 | KENA | | | 53 | 110 | 394 | 376 | 770 |
| 321 | KENKOLO | | | 34 | 64 | 204 | 232 | 436 |
| 341 | KODIAN | | | 108 | 149 | 434 | 551 | 1005 |
| 361 | KORIA | | | 12 | 31 | 88 | 97 | 185 |
| 381 | KOSSOMALE | | | 57 | 90 | 260 | 303 | 563 |
| 401 | KOYA | | | 11 | 25 | 62 | 73 | 135 |
| 421 | KARAKALA | | | 29 | 57 | 175 | 170 | 345 |
| 441 | HESSA | | | 51 | 110 | 338 | 376 | 714 |
| 461 | MINTIGUILA | | | 28 | 40 | 146 | 132 | 278 |
| 481 | KOWITIALA | | | 29 | 61 | 196 | 224 | 420 |
| 501 | KPOLOWA | | | 20 | 32 | 113 | 137 | 250 |
| 521 | KDJILA | PC1 | | 146 | 222 | 755 | 767 | 1522 |
| 541 | NGABAKORO-DANSINE | | | 34 | 65 | 211 | 235 | 446 |
| 561 | NGABAKORO-TIESSOYE | | | 28 | 48 | 181 | 191 | 372 |
| 581 | NGABAKORO-KOYA | | | 22 | 31 | 89 | 80 | 169 |
| 601 | NGOLOBOUGOU | | | 16 | 28 | 113 | 115 | 228 |
| 621 | NIANTOUMANA | PC1, D1, PH1 | | 194 | 378 | 1201 | 1241 | 2442 |
| 641 | HOKOLA | | | 25 | 57 | 176 | 189 | 365 |
| 661 | NONKON | PC1, D1, PH1 | | 202 | 325 | 986 | 1026 | 2012 |
| 681 | NOSSONBOUGOU | PC1, SC2, GR1, D1, PH1, C1, PO1 | | 366 | 534 | 1769 | 1875 | 3644 |
| 701 | N'TJIBOUGOU | | | 12 | 25 | 111 | 104 | 215 |
| 721 | NICHODO | | | 10 | 18 | 52 | 75 | 127 |
| 741 | PINTIEREBOUGOU | | | 32 | 32 | 200 | 197 | 397 |
| 761 | SANADIE | | | 46 | 73 | 252 | 309 | 561 |
| 781 | SONTAMBOUGOU | | | 8 | 14 | 51 | 53 | 104 |
| 801 | SIEMO | | | 8 | 13 | 57 | 60 | 117 |

| COD | NOM DE VILLAGE | U/R | INFRASTRUCTURES | NOMBRE | | POPULATION RESIDENTE | | |
|---------------------|----------------|-----|-----------------|----------------------------------|--------|----------------------|-------|-------|
| | | | | DE | DE | HOMME | FEMME | TOTAL |
| | | | | CONCESSION | MENAGE | | | |
| CERCLE DE: KOLOKANI | | | 26 | ARRONDISSEMENT DE: NONSSONBOUGOU | | 67 | | |
| 821 | SIKORO-NONKON | | | 37 | 71 | 232 | 258 | 490 |
| 841 | TENEZANA | | | 73 | 111 | 372 | 411 | 783 |
| 861 | TIENEGUEBOUGOU | | | 49 | 118 | 344 | 375 | 719 |
| 881 | TIENKO | | | 47 | 79 | 251 | 249 | 500 |
| 901 | WARALA | | PC1,D1 | 127 | 234 | 780 | 867 | 1647 |
| 921 | WOLOOIEDO | | PC1 | 45 | 92 | 326 | 371 | 697 |
| 941 | WOLOOO | | PC1 | 148 | 279 | 971 | 1032 | 2003 |
| 961 | ZAMBOUGOU | | | 35 | 49 | 194 | 220 | 414 |

| CODE | NOV DE VILLAGE | U/R | INFRASTRUCTURE | NOMBRE DE CONCESSIONS | NOMBRE DE MENAGE | POPULATION RESIDENTE HOMME | POPULATION RESIDENTE FEMME | POPULATION RESIDENTE TOTAL |
|-----------------|-------------------|-------------------|----------------|-----------------------|------------------|--------------------------------|----------------------------|----------------------------|
| CERCLE DE: NARA | | | | .27 | | ARRONDISSEMENT DE NARA CENTRAL | | |
| | | | | | | 01 | | |
| 001 | AKOR TAGOAOUSS | | | 29 | 34 | 59 | 60 | 119 |
| 018 | BANBANGOUMBA | | | 33 | 61 | 170 | 192 | 362 |
| 035 | BERGUENARE | | | 40 | 75 | 223 | 202 | 425 |
| 052 | BERZAK | | | 291 | 374 | 969 | 1025 | 1994 |
| 069 | BOURAS | | | 17 | 27 | 71 | 66 | 137 |
| 086 | CHEDEM 1 | | | 12 | 17 | 32 | 24 | 56 |
| 103 | CHEDEM 2 | | | 31 | 35 | 63 | 60 | 123 |
| 120 | CHEGUE | | | 20 | 32 | 87 | 90 | 177 |
| 137 | DAYE | PC1 | | 60 | 75 | 176 | 203 | 379 |
| 154 | DEMBA-SALA | | | 58 | 120 | 339 | 309 | 648 |
| 171 | DIAKOYA | | | 59 | 82 | 206 | 180 | 386 |
| 188 | DIALOUBE | | | 107 | 128 | 259 | 253 | 512 |
| 205 | DINA | | | 15 | 46 | 113 | 116 | 229 |
| 222 | DOUGOUNI | | | 71 | 121 | 289 | 336 | 625 |
| 239 | EJONEL | | | 36 | 48 | 86 | 92 | 178 |
| 256 | GNOU-OURDY | | | 23 | 45 | 107 | 120 | 227 |
| 273 | GOMBOU | PC1,D1,PH1,C1,PO1 | | 449 | 866 | 2439 | 2583 | 5022 |
| 290 | GUIWEIBE | PC1 | | 136 | 164 | 397 | 417 | 814 |
| 307 | GUIRDE | | | 21 | 43 | 120 | 101 | 221 |
| 324 | GUIREL | | | 52 | 97 | 220 | 172 | 392 |
| 341 | GUESSERI-MAURE | | | 25 | 33 | 75 | 81 | 156 |
| 358 | GUESSERI-PEULH | | | 22 | 41 | 119 | 112 | 231 |
| 375 | HAMDALAYE | | | 45 | 69 | 160 | 137 | 297 |
| 392 | HOEHEL | | | 11 | 14 | 41 | 61 | 102 |
| 409 | KABBIDA-BAMBARA | PC1,C1 | | 94 | 153 | 368 | 441 | 809 |
| 426 | KABBIDA-SONINKE | | | 111 | 215 | 400 | 549 | 949 |
| 443 | KALUMBA | | | 84 | 185 | 499 | 539 | 1038 |
| 460 | KANOU | | | 8 | 12 | 56 | 51 | 107 |
| 477 | KER -EL-GAGNI | | | 37 | 84 | 194 | 188 | 382 |
| 494 | KEYBAN-MAURE | | | 161 | 224 | 544 | 516 | 1060 |
| 511 | KEYBAN-SONINKE | | | 75 | 146 | 409 | 397 | 806 |
| 528 | KOLI | | | 77 | 175 | 421 | 432 | 853 |
| 545 | KORONGA | PC1,D1,C1 | | 280 | 325 | 810 | 814 | 1624 |
| 562 | LAMBASSITE | | | 38 | 46 | 87 | 97 | 184 |
| 579 | LIBOIZE TENAGUIDE | | | 15 | 16 | 19 | 24 | 43 |

| COC | NOM DE VILLAGE | U/R | INFRASTRUCTURES | NOMBRE | | POPULATION RESIDENTE | | | |
|-----------------|------------------|-----|-----------------------|--------------------|--------------|---------------------------------|-------|-------|----|
| | | | | DE (CONCESSION) | DE MENAGE | HOMME | FEMME | TOTAL | |
| CERCLE DE: NARA | | | | 27 | | ARRONDISSEMENT DE: NARA-CENTRAL | | | 01 |
| 596 | LIBOIZE IDABOUK | | | 33 | 36 | 60 | 60 | 120 | |
| 613 | MABROUK | | | 40 | 65 | 177 | 184 | 361 | |
| 630 | MASSIGOULE | | | 23 | 44 | 107 | 86 | 193 | |
| 647 | MATIONGA | | | 17 | 47 | 129 | 136 | 265 | |
| 664 | MBORIE | | | 71 | 96 | 220 | 221 | 441 | |
| 681 | MEDINA-KOURA | | PC1,C1 | 63 | 112 | 225 | 275 | 500 | |
| 698 | MISSIRA-MAKANA | | | 45 | 120 | 227 | 237 | 464 | |
| 715 | MOULEUKHAN | | | 15 | 20 | 47 | 41 | 88 | |
| 732 | MOUSSAWELI | | | 55 | 87 | 207 | 206 | 413 | |
| 749 | NARA | * | PC2,SC1,01,PH1,C1,PO1 | 1016 | 1507 | 3935 | 4465 | 8400 | |
| 766 | NGOUMA-DAMBA | | | 30 | 49 | 202 | 199 | 401 | |
| 783 | NGOUMEL | | | 45 | 58 | 102 | 112 | 214 | |
| 800 | SABARY | | | 40 | 60 | 128 | 172 | 300 | |
| 817 | SABOUGOU | | | 82 | 140 | 342 | 370 | 712 | |
| 834 | SEYE | | | 20 | 27 | 42 | 33 | 75 | |
| 851 | TENDIE | | ROB1 | 9 | 14 | 26 | 29 | 55 | |
| 868 | TICHILAT | | | 32 | 54 | 105 | 144 | 249 | |
| 885 | TIOFFI | | | 26 | 69 | 172 | 169 | 341 | |
| 893 | TIROU | | | 29 | 38 | 92 | 77 | 169 | |
| 902 | TOULEL | | | 96 | 132 | 309 | 339 | 648 | |
| 919 | TOUNOUDRANE | | | 106 | 174 | 413 | 472 | 885 | |
| 936 | TOUROU | | | 20 | 49 | 138 | 127 | 265 | |
| 953 | ZERIKAY | | | 26 | 44 | 107 | 101 | 208 | |
| 970 | ZIDOU-TOURE | | | 101 | 243 | 636 | 592 | 1228 | |
| CERCLE DE: NARA | | | | 27 | | ARRONDISSEMENT DE: BALLE | | | 15 |
| 001 | AGMAMINE | | | 35 | 55 | 136 | 147 | 283 | |
| 019 | ALLAHINA | | PC1,D1,C1,ROB2 | 104 | 266 | 957 | 1025 | 1982 | |
| 037 | BAGOINI | | | 50 | 138 | 443 | 472 | 915 | |
| 055 | BAGUE | | | 23 | 72 | 235 | 266 | 501 | |
| 073 | BALLE | | GR1,D1,PH1,C1,PO1 | 181 | 434 | 1388 | 1540 | 2928 | |
| 091 | BANDIOUGOUBOUGOU | | | 50 | 92 | 273 | 287 | 560 | |
| 109 | BARSAFE | | | 49 | 118 | 364 | 354 | 718 | |

| COD | NOM DE VILLAGE | U/R | N° RAS | NOMBRE DE CONCESSION | NOMBRE DE MENAGE | POPULATION RESIDENTE | | |
|-----------------|-----------------|-----|--------------------|----------------------|-------------------------|----------------------|-------|-------|
| | | | | | | HOMME | FEMME | TOTAL |
| CERCLE DE: NARA | | | | 27 | ARRONDISSEMENT DE BALCE | | | 15 |
| 127 | BASSAKA | | | 21 | 46 | 205 | 175 | 380 |
| 145 | BELAL | | PC1 | 9 | 25 | 59 | 56 | 115 |
| 163 | BINGOU-NIAKATE | | PC1,D1,ROB2 | 53 | 130 | 456 | 573 | 1029 |
| 181 | BIROU-NIAKATE | | | 61 | 161 | 532 | 574 | 1106 |
| 199 | BOFONDE | | | 54 | 152 | 458 | 520 | 978 |
| 217 | BOUARE-TOUGOUME | | | 44 | 68 | 280 | 323 | 603 |
| 235 | BOULAL | | PC1,D1,C1,ROB2 | 68 | 149 | 502 | 584 | 1086 |
| 244 | BOURGUEIB | | | 11 | 27 | 63 | 48 | 111 |
| 253 | DARADJA | | | 31 | 71 | 235 | 287 | 522 |
| 271 | DEBAKOBES | | | 7 | 18 | 50 | 41 | 91 |
| 289 | DIADIEBOUGOU | | | 67 | 106 | 246 | 256 | 502 |
| 298 | DIALA | | | 5 | 8 | 14 | 15 | 29 |
| 307 | DIGUIGNA | | PC1,D1,ROB2 | 57 | 106 | 369 | 424 | 793 |
| 325 | DINA | | | 34 | 68 | 185 | 208 | 393 |
| 343 | DIORONE | | PH1 | 82 | 149 | 454 | 485 | 939 |
| 361 | DJIGUIBOUGOU | | PH1 | 38 | 108 | 357 | 333 | 690 |
| 379 | DJINGRINE | | | 11 | 24 | 57 | 46 | 103 |
| 397 | DJOKA | | | 47 | 113 | 332 | 349 | 681 |
| 415 | DOICHEBOUGOU | | | 123 | 194 | 533 | 574 | 1107 |
| 433 | DRONKATI | | | 30 | 75 | 271 | 276 | 547 |
| 451 | FOFARA | | | 45 | 137 | 331 | 347 | 678 |
| 469 | GASSAMBARD | | PC1,D1,PH1,C1,ROB2 | 103 | 250 | 760 | 798 | 1558 |
| 487 | GNIGNA-DIAWARA | | | 40 | 74 | 210 | 220 | 430 |
| 505 | GDNDARE | | | 68 | 148 | 509 | 523 | 1032 |
| 523 | GUIMBATTI | | | 13 | 38 | 107 | 102 | 209 |
| 541 | HAMDALLAYE | | | 25 | 64 | 176 | 225 | 401 |
| 559 | KARANGUIMBE | | | 38 | 70 | 204 | 195 | 399 |
| 577 | KASSAKARE | | PC1 | 84 | 173 | 574 | 575 | 1149 |
| 595 | KEDINKA | | | 4 | 14 | 39 | 37 | 76 |
| 613 | KEROUANE | | | 31 | 90 | 239 | 251 | 490 |
| 631 | KOROKOSSIE | | | 15 | 29 | 73 | 83 | 156 |
| 649 | MANTIONGA | | | 21 | 38 | 113 | 123 | 236 |
| 667 | MBEIDIATI | | PC1,D1,C1,ROB2 | 101 | 176 | 488 | 600 | 1088 |
| 685 | MISSIRA-SAMOURA | | | 51 | 110 | 349 | 420 | 769 |
| 703 | MOUNTA | | | 31 | 70 | 287 | 337 | 624 |

| CODI | NOM DE VILLAGE | U/R | INFRASTRUCTURES | NOMBRE | | POPULATION RESIDENTE | | |
|-----------------|------------------------------|-----|--------------------|--------------------------|--------|----------------------|-------|-------|
| | | | | DE | DE | HOMME | FEMME | TOTAL |
| | | | | CONCESSION | MENAGE | | | |
| CERCLE DE: NARA | | | 27 | ARRONDISSEMENT DE: BALLE | | 15 | | |
| 721 | MOUSSANSSARA | | | 45 | 81 | 297 | 298 | 595 |
| 739 | HIARKASSALAMBE | | | 10 | 24 | 79 | 68 | 147 |
| 757 | OJAINKA | | | 14 | 44 | 130 | 169 | 299 |
| 775 | OJAWOUROU | | | 44 | 93 | 318 | 362 | 680 |
| 793 | PALLALY | | | 26 | 107 | 308 | 329 | 637 |
| 811 | PALOL HADIANKOBES | | | 59 | 123 | 314 | 310 | 624 |
| 847 | SAMI | | | 12 | 25 | 110 | 126 | 236 |
| 865 | SAMPAKHA | | PC1,C1 | 85 | 250 | 713 | 763 | 1476 |
| 883 | SEKELD | | PC1,D1,PH1,ROB2 | 116 | 332 | 812 | 814 | 1626 |
| 901 | TAKAYE | | | 8 | 22 | 61 | 71 | 132 |
| 937 | TIEFIMBOUGOU | | | 17 | 26 | 116 | 138 | 254 |
| CERCLE DE: NARA | | | 27 | ARRONDISSEMENT DE: DILLY | | 29 | | |
| 001 | ALASSO | | PC1,PH1,C1 | 79 | 155 | 404 | 455 | 859 |
| 018 | BAKABAKA | | | 43 | 119 | 314 | 297 | 611 |
| 035 | BALAL | | PC1,D1,C1 | 84 | 283 | 699 | 653 | 1352 |
| 052 | BOUTIKA | | | 11 | 26 | 80 | 96 | 176 |
| 069 | CHEDEM-TAMBA | | | 97 | 324 | 855 | 779 | 1634 |
| 086 | DALLY | | PC1,D1 | 128 | 264 | 625 | 750 | 1375 |
| 103 | DAMBA-DIAWARA | | | 62 | 201 | 599 | 532 | 1131 |
| 137 | DAMBA-DIGUIILA-NALIGANKOBES | | | 10 | 16 | 44 | 37 | 81 |
| 154 | DAMBA-DIGUIILA-OUROSSOUKABES | | | 5 | 20 | 49 | 50 | 99 |
| 171 | DAMBA-DIGUIILA-HODEBES | | | 36 | 123 | 303 | 278 | 581 |
| 239 | DAMBA-TIARKITARA-KOBANKOBES | | | 1 | 1 | 4 | 1 | 5 |
| 273 | DIELOUA | | C1 | 51 | 122 | 350 | 338 | 688 |
| 290 | DILLY | | GR1,D1,PH1,C2,ROB1 | 404 | 792 | 2023 | 2007 | 4030 |
| 324 | DINAKOURA | | | 24 | 63 | 224 | 186 | 410 |
| 341 | DJONGODJI | | | 27 | 57 | 113 | 140 | 253 |
| 358 | DOURABOUGOU | | | 26 | 89 | 189 | 173 | 362 |
| 375 | FOGOTY | | C1 | 77 | 147 | 351 | 339 | 690 |
| 387 | GUENOUNE | | | 75 | 164 | 487 | 434 | 921 |
| 392 | IDA-HAMDALLAYE | | | 52 | 119 | 330 | 295 | 625 |
| 409 | KARANKOULOU-PEULH | | C1 | 26 | 58 | 142 | 150 | 292 |

| COO | N O K | D E | V I L L A G E | U/R | I N F R A S T R U C T U R E S | N O M B R E | | P O P U L A T I O N R E S I D E N T E | | | |
|-----------------|--------------|-----|-------------------|--------|-------------------------------|---------------------|--------------------------|---------------------------------------|-----------|-----------|--|
| | | | | | | D E | D E | H O M M E | F E M M E | T O T A L | |
| | | | | | | C O N C E S S I O N | M E N A G E | | | | |
| CERCLE DE: NARA | | | | | | -27 | ARRONDISSEMENT DE: DILLY | | | 29 | |
| 426 | KAMATINGUE | / | KAMATINGUE DABA | PH1 | | 42 | 49 | 253 | 256 | 509 | |
| 460 | KAWASSI | | | | | 18 | 71 | 170 | 135 | 305 | |
| 477 | KOBALA | | | | | 29 | 81 | 167 | 162 | 329 | |
| 494 | KOLAL | | | | | 26 | 66 | 165 | 140 | 305 | |
| 511 | KOUSSI | | | PH1 | | 52 | 197 | 401 | 368 | 769 | |
| 528 | MAKANA | | | | | 37 | 91 | 239 | 248 | 487 | |
| 562 | MAMARIBOUGOU | - | DEMBANKOBES-EL-SO | | | 16 | 48 | 116 | 108 | 224 | |
| 579 | MAMARIBOUGOU | - | FEROIBES | | | 35 | 90 | 229 | 214 | 443 | |
| 596 | MAMARIBOUGOU | - | DOROYE | | | 20 | 74 | 190 | 191 | 381 | |
| 613 | MAMARIBOUGOU | - | TEROBES | | | 45 | 83 | 225 | 207 | 432 | |
| 630 | MOUNALE | - | HAMDALLAYE | | | 22 | 50 | 124 | 110 | 234 | |
| 647 | KOULKEIRATT | - | MAURE | | | 47 | 92 | 242 | 237 | 479 | |
| 664 | MOUNALE | - | SARAYERO | PH1 | | 33 | 115 | 322 | 280 | 602 | |
| 681 | NDJBOUGOU | 1 | ET. 2 | C1 | | 37 | 78 | 201 | 219 | 420 | |
| 698 | NEMA | - | PEULH | | | 12 | 27 | 74 | 71 | 145 | |
| 715 | NGALABOUGOU | OU | NGOLOBOUGOU | PH1 | | 14 | 31 | 108 | 89 | 197 | |
| 732 | NIAMABOUGOU | | | | | 12 | 33 | 73 | 74 | 147 | |
| 749 | NTOMIKORO | | | 01,PH1 | | 73 | 167 | 400 | 400 | 800 | |
| 766 | OURO | - | HODI | | | 32 | 88 | 254 | 256 | 510 | |
| 783 | PALOL | | | PH1 | | 49 | 80 | 216 | 249 | 465 | |
| 800 | SAFINTARA | | | | | 74 | 187 | 500 | 517 | 1017 | |
| 808 | SAMBE | | | | | 15 | 21 | 91 | 89 | 180 | |
| 817 | SAME | | | | | 53 | 105 | 290 | 286 | 576 | |
| 834 | SIRAMANE | | | PH1 | | 33 | 71 | 234 | 215 | 449 | |
| 842 | SOULEYMANE | | | | | 25 | 70 | 159 | 160 | 319 | |
| 851 | TACOUTALA | | | | | 34 | 57 | 148 | 148 | 296 | |
| 868 | TAMBABOUGOU | | | | | 13 | 37 | 113 | 92 | 205 | |
| 876 | TAMBAKOURA | - | BOULOL | | | 13 | 29 | 81 | 76 | 157 | |
| 885 | TANGANAGABA | | | | | 53 | 93 | 287 | 291 | 578 | |
| 902 | TANGANAGA | - | TOUGOUNE | | | 19 | 34 | 85 | 80 | 165 | |
| 919 | TIAPATO | | | PH1 | | 40 | 101 | 253 | 242 | 495 | |
| 936 | TINTANE | | | | | 20 | 43 | 102 | 92 | 194 | |
| 953 | TOUROLME | - | BOULOL | | | 34 | 87 | 208 | 179 | 387 | |
| 970 | VELINGARA | - | RIMAIBES | | | 5 | 33 | 77 | 86 | 163 | |
| CERCLE DE: NARA | | | | | | 27 | ARRONDISSEMENT DE: FALOU | | | 43 | |
| 001 | BOROJO | | | | | 31 | 57 | 218 | 216 | 434 | |

| COD | NOM DE VILLAGE | U/R | INFRASTRUCTURE | NOMBRE | | POPULATION RESIDENTE | | |
|-----------------|-------------------------|-----|--------------------|---------------|--------|--------------------------|-------|-------|
| | | | | DE SECTION | MENAGE | HOMME | FEMME | TOTAL |
| CERCLE DE: NARA | | | | 27 | | ARRONDISSEMENT DE: FALOU | | |
| 024 | BOUABOUGOU | | | 26 | 72 | 177 | 193 | 370 |
| 047 | DIALAKORO | | | 16 | 16 | 97 | 115 | 212 |
| 070 | DIEFALA | | | 21 | 53 | 154 | 146 | 300 |
| 093 | DIEMENE | | PC1,D1,C1 | 40 | 83 | 236 | 250 | 486 |
| 116 | DIGNAN | | PC1,D1,ROB1 | 07 | 310 | 885 | 1001 | 1886 |
| 139 | DJIGUE | | PC1,D1,PH1,C1,ROB1 | 29 | 55 | 174 | 184 | 358 |
| 162 | DOUBALA | | | 19 | 30 | 180 | 178 | 358 |
| 185 | FALOU | | PC1,D1,PH1,C1,ROB1 | 62 | 121 | 387 | 398 | 785 |
| 208 | GUELEDO | | | 32 | 56 | 195 | 230 | 425 |
| 231 | KALABANA | | | 16 | 56 | 176 | 174 | 350 |
| 254 | KAMALINDOUGOU (DIARISO) | | | 42 | 107 | 320 | 339 | 659 |
| 277 | KARFABOUGOU | | ROB1 | 44 | 104 | 296 | 381 | 677 |
| 300 | KITIOLA | | | 16 | 37 | 136 | 112 | 248 |
| 323 | KOLOMINA | | | 32 | 66 | 206 | 227 | 433 |
| 346 | KOLONKOROBA | | | 13 | 25 | 77 | 91 | 168 |
| 369 | KORON | | | 35 | 81 | 290 | 325 | 615 |
| 392 | MADINA-SOUCKO | | | 4 | 6 | 13 | 17 | 30 |
| 415 | MARENA-DIARISO | | | 18 | 44 | 123 | 139 | 262 |
| 438 | MARENA-DOUCOURE | | | 14 | 35 | 93 | 104 | 197 |
| 461 | MORIBOUGOU | | | 83 | 210 | 652 | 614 | 1266 |
| 484 | NAY | | | 14 | 23 | 70 | 68 | 138 |
| 507 | NDJIBOUGOU | | | 17 | 22 | 133 | 129 | 262 |
| 530 | NGOLOBALA | | | 30 | 60 | 165 | 165 | 330 |
| 553 | NTEGUJEDO | | | 70 | 125 | 358 | 340 | 698 |
| 576 | NTOMODO | | PC1,D1,ROB2 | 138 | 234 | 682 | 755 | 1437 |
| 599 | SAMBABOUGOU | | | 35 | 85 | 225 | 222 | 447 |
| 622 | SAMPAGA-KOURA | | | 19 | 39 | 117 | 117 | 234 |
| 645 | SANTIAN-COURA (DIARISO) | | | 13 | 27 | 64 | 80 | 144 |
| 668 | SIBITINBOUGOU (DIARISO) | | | 24 | 46 | 117 | 129 | 246 |
| 691 | SIEBOUGOU | | | 20 | 36 | 127 | 159 | 286 |
| 714 | SIRABILE | | | 15 | 42 | 117 | 113 | 230 |
| 737 | SIRADO | | | 33 | 74 | 217 | 211 | 428 |
| 760 | SOUNTYANA | | ROB2 | 91 | 216 | 698 | 763 | 1461 |
| 783 | SOUTRABOUGOU | | | 20 | 38 | 124 | 128 | 252 |
| 806 | TIESAMANA | | | 36 | 87 | 264 | 264 | 528 |

| COD | NOI DE VILLAGE | U/R | INFRASTRUCTURES | NOMBRE | | POPULATION RESIDENTE | | | |
|-----------------|---------------------|-----|-----------------|------------|--------------------------|----------------------|-------|-------|--|
| | | | | DE | DE | HOMME | FEMME | TOTAL | |
| | | | | CONCESSION | MENAGE | | | | |
| CERCLE DE: NARA | | | | 27 | ARRONDISSEMENT DE: FALOU | | 43 | | |
| 829 | TIOFOGOLA | | | 20 | 31 | 70 | 78 | 148 | |
| 852 | TIONTAN | | | 20 | 50 | 124 | 161 | 285 | |
| 875 | TOUMBOULA | | | 44 | 69 | 185 | 181 | 366 | |
| 898 | TRONTYILA | | | 17 | 23 | 70 | 76 | 146 | |
| 921 | WESEBOUGOU | | PC1,D1,ROB1 | 48 | 159 | 460 | 475 | 935 | |
| 944 | ZANGARABALA | | | 44 | 111 | 331 | 339 | 670 | |
| CERCLE DE: NARA | | | | 27 | ARRONDISSEMENT DE: GUIRE | | 57 | | |
| 001 | AKOR | | | 84 | 116 | 309 | 293 | 602 | |
| 040 | BANGOLO | | | 19 | 25 | 73 | 72 | 145 | |
| 079 | BENCO | | PC1,D1 | 37 | 107 | 298 | 321 | 619 | |
| 118 | BOUDJIGUIRE | | PC1,D1,PH1 | 116 | 166 | 456 | 554 | 1010 | |
| 157 | BOURDIADIE | | | 11 | 22 | 51 | 51 | 102 | |
| 196 | DICKONE | | | 4 | 6 | 17 | 13 | 30 | |
| 235 | DIEWAYE DIAKOUYA | | | 14 | 31 | 80 | 57 | 137 | |
| 274 | DIOYAL | | | 2 | 2 | 19 | 14 | 33 | |
| 313 | DJIDA | | | 29 | 89 | 231 | 288 | 519 | |
| 352 | DIUGOUDINI | | | 50 | 107 | 271 | 287 | 558 | |
| 391 | GADUGOU | | | 24 | 32 | 133 | 134 | 267 | |
| 430 | GARNE-EL-GRAIGUE | | | 9 | 18 | 80 | 81 | 161 | |
| 469 | GARNE-EL-HASSAN | | | 14 | 25 | 115 | 137 | 252 | |
| 508 | GUIRE | | PC1,D1,PH1,C1 | 144 | 287 | 761 | 781 | 1542 | |
| 547 | LOUADY-CHERIFS | | | 35 | 46 | 128 | 126 | 254 | |
| 586 | MABOURCK-EL-MANE | | | 5 | 9 | 23 | 19 | 42 | |
| 605 | MABROUCK-EL-MEMOURE | | | 12 | 14 | 42 | 35 | 77 | |
| 625 | MAME-YADASS | | | 2 | 5 | 27 | 24 | 51 | |
| 664 | MOURAKA | | | 50 | 70 | 187 | 169 | 356 | |
| 703 | NDJIBOUGOU | | | 32 | 58 | 165 | 196 | 361 | |
| 742 | NGABAKORO | | | 31 | 77 | 194 | 201 | 395 | |
| 781 | NIOKO | | | 31 | 70 | 208 | 188 | 396 | |
| 820 | REKERKAYE | | | 61 | 75 | 202 | 203 | 405 | |
| 859 | SABRE-MAMY | | | 12 | 38 | 94 | 95 | 189 | |
| 898 | SAMANKO | | | 37 | 90 | 345 | 339 | 684 | |

| ICOD | NOM DE VILLAGE | U/R | INFRASTRUCTURES | NOMBRE | | POPULATION RESIDENTE | | |
|------|-------------------------------|-------------------|-----------------|------------------|--------------|----------------------|-------|-------|
| | | | | DE CONCESSION | DE MENAGE | HOMME | FEMME | TOTAL |
| | CERCLE DE: MARA | | 27 | | | | | 57 |
| | ARRONDISSEMENT DE: GUIRE | | | | | | | |
| 937 | TOBLENCO | | | 47 | 47 | 114 | 83 | 197 |
| | CERCLE DE: MARA | | 27 | | | | | 71 |
| | ARRONDISSEMENT DE: MOURDIAH | | | | | | | |
| 001 | BARIKO | | | 22 | 50 | 132 | 137 | 269 |
| 026 | BANAKOLO | | | 12 | 39 | 120 | 121 | 241 |
| 051 | BOMANDIOUGOU | PC1,D1 | | 47 | 95 | 329 | 322 | 651 |
| 076 | DALIBOUGOU | PC1,D1,C1 | | 57 | 109 | 257 | 322 | 579 |
| 101 | DANGUERE | | | 35 | 95 | 237 | 232 | 469 |
| 113 | GROUPE-PEULH OU DIAMANI-KOURA | | | 17 | 46 | 112 | 117 | 229 |
| 126 | DIANKABOUGOU | | | 12 | 31 | 83 | 83 | 166 |
| 151 | DIEBOUGOU | | | 36 | 89 | 265 | 284 | 549 |
| 176 | DIONKOLONI | | | 8 | 10 | 21 | 28 | 49 |
| 201 | DOUABOUGOU | | | 52 | 111 | 289 | 286 | 575 |
| 226 | FALLAN | | | 7 | 31 | 96 | 116 | 212 |
| 251 | GALO | PC1,D1,C1 | | 48 | 77 | 227 | 235 | 462 |
| 276 | GUERIGABOUGOU | | | 13 | 30 | 83 | 89 | 172 |
| 301 | GOUNGUEDE | | | 16 | 62 | 178 | 182 | 360 |
| 326 | GRINDIGUE | | | 39 | 104 | 297 | 318 | 615 |
| 351 | KIND | | | 16 | 39 | 116 | 104 | 220 |
| 376 | KOBLE | | | 21 | 49 | 104 | 112 | 216 |
| 401 | KOREA | | | 42 | 94 | 243 | 261 | 504 |
| 426 | KOLA | | | 32 | 57 | 117 | 160 | 277 |
| 451 | MADINA-KAGORO | PC1,D1,C1,ROB1 | | 44 | 95 | 226 | 254 | 480 |
| 476 | MADINA-KOITA | | | 10 | 27 | 104 | 81 | 185 |
| 501 | MADINA-SYLLA | | | 34 | 75 | 197 | 233 | 430 |
| 526 | MAKANA | | | 28 | 54 | 135 | 136 | 271 |
| 551 | MALO | | | 30 | 70 | 180 | 181 | 361 |
| 576 | MOURIBOUGOU-KOUMA | | | 18 | 44 | 116 | 120 | 236 |
| 601 | MOURDIAH | GR1,D2,PH1,C1,PO1 | | 258 | 531 | 1768 | 1701 | 3469 |
| 626 | MPETE | | | 16 | 32 | 79 | 77 | 156 |
| 651 | NAKA | | | 11 | 37 | 106 | 103 | 209 |
| 676 | NAMANTIGUILA | | | 9 | 32 | 78 | 80 | 158 |
| 701 | NANTIALA | | | 22 | 40 | 107 | 89 | 196 |

| COD | NOM DE VILLAGE | U/R | INFRASTRUCTURES | NOMBRE | | POPULATION RESIDENTE | | |
|-----------------|-------------------|-----|-----------------|-----------------------------|--------|----------------------|-------|-------|
| | | | | DE | DE | HOMME | FEMME | TOTAL |
| | | | | CONCESSION | MENAGE | | | |
| CERCLE DE: NARA | | | 27 | ARRONDISSEMENT DE: MOURDIAH | | 71 | | |
| 726 | MAOULENA | | PC1 | 71 | 174 | 456 | 456 | 912 |
| 751 | NTOMONO | | | 20 | 49 | 148 | 147 | 295 |
| 776 | DUOLOKORO | | PC1,D1 | 41 | 95 | 255 | 287 | 542 |
| 801 | SERKOLE-SEGJELLOH | | | 40 | 125 | 300 | 372 | 672 |
| 826 | SOMANA | | | 61 | 89 | 241 | 210 | 451 |
| 851 | SIGUIMANA | | | 37 | 67 | 161 | 180 | 341 |
| 876 | SIRAKORO | | | 16 | 32 | 96 | 89 | 185 |
| 901 | TALLAN | | | 45 | 86 | 225 | 268 | 493 |
| 926 | TOLA | | | 23 | 41 | 119 | 141 | 260 |
| 951 | YERECOULE | | | 21 | 50 | 131 | 150 | 281 |

REGION DE
SIKASSO



| CODI | NOM DE VILLAGE | U/R | INFRASTRUCTURES | NOMBRE | | POPULATION RESIDENTE | | |
|--------------------|-------------------------------|-----|-----------------|------------------------------------|--------|----------------------|-------|-------|
| | | | | DE | DE | HOMME | FEMME | TOTAL |
| | | | | CONCESSION | MENAGE | | | |
| CERCLE DE: SIKASSO | | | 31 | ARRONDISSEMENT DE: SIKASSO-CENTRAL | | 01 | | |
| 001 | BADABALA | | | 35 | 61 | 184 | 174 | 358 |
| 009 | BAMADOUGOU | | | 57 | 124 | 469 | 448 | 917 |
| 017 | BANANKONI | | | 30 | 71 | 192 | 253 | 445 |
| 025 | BEMABOUGOU | | | 7 | 45 | 97 | 105 | 202 |
| 033 | BENOKO-DIASSABA | | | 10 | 37 | 115 | 121 | 236 |
| 041 | BOGOTIERE | | | 24 | 51 | 144 | 175 | 319 |
| 049 | COULIBALYBOUGOU | | | 38 | 94 | 320 | 297 | 617 |
| 057 | OADOLMABOUGOU | | | 36 | 96 | 277 | 341 | 618 |
| 065 | DALE | | | 40 | 138 | 441 | 517 | 958 |
| 073 | DARSALAME | | | 19 | 38 | 125 | 110 | 235 |
| 081 | DIAKOROLA-DIASSA | | | 35 | 103 | 296 | 323 | 619 |
| 089 | DIASSA-DENI | | | 9 | 59 | 172 | 174 | 346 |
| 097 | DIASSADIE | | | 15 | 62 | 218 | 254 | 472 |
| 105 | DIOMATENE | | | 18 | 65 | 237 | 258 | 495 |
| 113 | DOMOGO-DIASSA | | | 23 | 69 | 228 | 236 | 464 |
| 121 | DOMIENA | | C1 | 30 | 88 | 241 | 277 | 518 |
| 129 | FABOLASSO | | | 10 | 47 | 130 | 143 | 273 |
| 137 | FACKORIBOUGOU | | | 46 | 176 | 487 | 557 | 1044 |
| 145 | FAFEREBAGA-DIASSA | | | 14 | 45 | 123 | 155 | 278 |
| 153 | FARAKOBA | | PC1 | 7 | 30 | 86 | 91 | 177 |
| 161 | FARAKA | | | 8 | 32 | 93 | 118 | 211 |
| 165 | FATE DIASSA | | | 11 | 38 | 126 | 132 | 258 |
| 169 | FATIA | | | 10 | 38 | 82 | 94 | 176 |
| 177 | FERME-FARAKO | | 02, PH1 | 511 | 528 | 1500 | 1430 | 2930 |
| 185 | FINKOLO | | PC1, 01 | 115 | 388 | 1312 | 1261 | 2573 |
| 193 | FLAZAMBOUGOU | | | 5 | 50 | 183 | 205 | 388 |
| 201 | FOKOGNONNA-DIASSA | | | 11 | 33 | 103 | 110 | 213 |
| 209 | FOUNTERE-DIASSA | | | 29 | 79 | 236 | 258 | 494 |
| 217 | GAGNONBOUGOU | | | 16 | 73 | 208 | 225 | 433 |
| 225 | GIKORODOUGOU OU TIEKORODOUGOU | | | 74 | 256 | 945 | 865 | 1810 |
| 233 | GONGASSO | | | 3 | 13 | 52 | 48 | 100 |
| 241 | HEREMAKONO | | | 45 | 115 | 372 | 388 | 760 |
| 249 | KABOILA | | PC1 | 75 | 274 | 837 | 860 | 1697 |
| 257 | KADONDOUGOU | | PC1 | 11 | 30 | 95 | 100 | 195 |
| 265 | KAFELA | | | 34 | 94 | 246 | 250 | 496 |

| COD | NOM DE VILLAGE | U/R | INFRASTRUCTURES | NOMBRE | | POPULATION RESIDENTE | | | | |
|----------------|--------------------------------|-----|-----------------|---------------|-----------|----------------------|-------|------------------------------------|--|----|
| | | | | DE CONCESSION | DE MENAGE | HOMME | FEMME | TOTAL | | |
| CERC : SIKASSO | | | | 31 | | | | ARRONDISSEMENT DE: SIKASSO-CENTRAL | | 01 |
| 273 | KAFQZIELA | | PC1 | 65 | 195 | 672 | 710 | 1382 | | |
| 281 | KAMALE-SIRAKORO | | PC1 | 18 | 41 | 129 | 131 | 260 | | |
| 289 | KAPALA | | PC1 | 62 | 297 | 896 | 930 | 1826 | | |
| 297 | KARAMOKOBOUGOU | | PC1 | 44 | 141 | 331 | 422 | 753 | | |
| 305 | KASSANSO | | | 27 | 69 | 220 | 242 | 462 | | |
| 313 | KATIORONI | | | 14 | 45 | 128 | 141 | 269 | | |
| 321 | KENA | | | 37 | 93 | 338 | 329 | 667 | | |
| 329 | KODIALANIDA | | | 15 | 62 | 224 | 220 | 444 | | |
| 337 | KOGODENI | | | 22 | 90 | 261 | 283 | 544 | | |
| 345 | KROYEREBOUYOU | | | 16 | 76 | 285 | 272 | 557 | | |
| 353 | KOUAY | | | 14 | 55 | 162 | 197 | 359 | | |
| 361 | KOULSONDOUGOU | | | 52 | 155 | 418 | 433 | 851 | | |
| 369 | KOUFOUNA | | | 9 | 38 | 114 | 119 | 233 | | |
| 377 | KOZANSSO-DIOULA | | | 19 | 63 | 171 | 186 | 357 | | |
| 385 | LAMINIBOUYOU | | | 36 | 76 | 203 | 215 | 418 | | |
| 393 | LONGOROLA | | | 21 | 79 | 236 | 247 | 483 | | |
| 401 | MADOUBOUGOU | | | 15 | 30 | 89 | 88 | 177 | | |
| 409 | MAH | | | 10 | 35 | 87 | 73 | 160 | | |
| 417 | MAKAN-DIASSA | | | 7 | 26 | 79 | 88 | 167 | | |
| 425 | MAMABOUYOU | | | 35 | 86 | 308 | 279 | 587 | | |
| 433 | MANDIELA | | PC1,D1 | 191 | 472 | 1330 | 1418 | 2748 | | |
| 441 | MASSABOUYOU | | | 5 | 26 | 72 | 91 | 163 | | |
| 449 | MISSIRIKORO-DIASSA | | | 13 | 28 | 115 | 98 | 213 | | |
| 457 | MISSIKORO | | PC1 | 60 | 91 | 346 | 346 | 692 | | |
| 465 | HOGOYEBOUYOU | | | 14 | 28 | 75 | 94 | 169 | | |
| 473 | MPEMASSO | | | 33 | 98 | 275 | 297 | 572 | | |
| 481 | MPENISSO | | | 38 | 116 | 324 | 328 | 652 | | |
| 497 | NATIE | | PC1 | 57 | 143 | 480 | 511 | 991 | | |
| 505 | NEMISSO-DIOULA OU NIMPORODIOUL | | | 28 | 81 | 227 | 262 | 489 | | |
| 513 | NGALMADOGOBOUGOU | | | 21 | 82 | 258 | 292 | 550 | | |
| 521 | NGOLO-DIASSA | | | 11 | 42 | 145 | 150 | 295 | | |
| 529 | N'GOLOKOUNA | | | 17 | 59 | 179 | 167 | 346 | | |
| 537 | N'GORODOUGOU | | | 22 | 93 | 303 | 328 | 631 | | |
| 545 | NIANGASSONI | | | 7 | 45 | 145 | 138 | 283 | | |
| 553 | NIANGASSOBA | | | 104 | 312 | 882 | 944 | 1826 | | |

| COO | NOM DE VILLAGE | U/R | INFRASTRUCTURES | NOMBRE | | POPULATION RESIDENTE | | | |
|--------------------|-----------------------|-----|-----------------|------------------------------------|--------|----------------------|-------|-------|--|
| | | | | DE | DE | HOMME | FEMME | TOTAL | |
| | | | | CONCESSION | MENAGE | | | | |
| CERCLE DE: SIKASSO | | | 31 | ARRONDISSEMENT DE: SIKASSO-CENTRAL | | | 01 | | |
| 561 | NIANKOROBOUGOU | | | 40 | 101 | 281 | 290 | 971 | |
| 569 | NIEGANABOUGOU | | | 28 | 83 | 232 | 240 | 472 | |
| 573 | NIELEPEBOUGOU | | | 18 | 53 | 141 | 166 | 307 | |
| 577 | NOTANSO | | | 2 | 27 | 72 | 70 | 142 | |
| 585 | NTOBOUGOU | | | 11 | 54 | 134 | 160 | 294 | |
| 593 | OSSELEGJE-DIASSA | | | 7 | 32 | 90 | 98 | 188 | |
| 601 | OUAHIBERA | PC1 | | 127 | 328 | 1105 | 1207 | 2312 | |
| 609 | PANGA-FOULASSO | | | 19 | 43 | 116 | 133 | 249 | |
| 617 | PREMPERNA | | | 14 | 50 | 162 | 173 | 335 | |
| 625 | SABENEBOUGOU | | | 30 | 70 | 190 | 179 | 369 | |
| 633 | SAMOGOSSONI | | | 17 | 129 | 392 | 427 | 819 | |
| 641 | SANANKORO | | | 26 | 99 | 284 | 287 | 571 | |
| 649 | SAHASSO | | | 18 | 48 | 137 | 158 | 295 | |
| 657 | SAYAGA | | | 15 | 68 | 213 | 224 | 437 | |
| 665 | SIDAREBOUGOU | | | 30 | 89 | 311 | 288 | 599 | |
| 673 | SIDARI-DIASSA | | | 31 | 44 | 102 | 123 | 225 | |
| 681 | SIRAKORO-TIEMOKOLA | | | 20 | 44 | 151 | 153 | 304 | |
| 689 | SOKOURANI-BOUGOULA | | | 60 | 82 | 219 | 207 | 426 | |
| 697 | SOKOURANI-MISSIRIKORO | | | 39 | 145 | 440 | 440 | 880 | |
| 705 | SOPIE | | | 21 | 115 | 335 | 370 | 705 | |
| 713 | SULEYMANEBOUGOU | | | 24 | 83 | 255 | 251 | 506 | |
| 721 | TABAKORO | | | 11 | 33 | 97 | 102 | 199 | |
| 729 | TAMBA | | | 73 | 146 | 432 | 476 | 908 | |
| 737 | TARKASSO | | | 26 | 141 | 414 | 425 | 839 | |
| 745 | TENEBOUGOU | | | 27 | 77 | 218 | 231 | 449 | |
| 753 | TIYGOLA | | | 32 | 101 | 299 | 376 | 675 | |
| 761 | TOGOTAN-DIASSA | | | 30 | 93 | 313 | 354 | 667 | |
| 769 | TOLA | | | 7 | 28 | 84 | 92 | 176 | |
| 777 | WOFINA | | | 15 | 64 | 215 | 234 | 449 | |
| 785 | YATTIALE | | | 26 | 109 | 293 | 295 | 588 | |
| 793 | YERELOMBOUGOU | | | 4 | 48 | 161 | 171 | 332 | |
| 801 | YERELONZIERA | | | 12 | 68 | 232 | 263 | 495 | |
| 809 | ZAMBLARA | | | 33 | 68 | 247 | 278 | 525 | |
| 817 | ZANADOUGOU | | | 22 | 83 | 288 | 266 | 554 | |
| 825 | ZANDIOUGOULA | | | 49 | 128 | 439 | 450 | 889 | |

| COD | NOM DE VILLAGE | U/R | INFRASTRUCTURES | NOMBRE | | POPULATION RESIDENTE | | | |
|--------------------|----------------|-----|-------------------|------------------------------------|-----------|----------------------|-------|-------|--|
| | | | | DE CONCESSION | DE MENAGE | HOMME | FEMME | TOTAL | |
| CER SIKASSO | | | 31 | ARRONDISSEMENT DE: SIKASSO-CENTRAL | | | 01 | | |
| 833 | ZANGABOUGOU | | | 20 | 58 | 171 | 193 | 364 | |
| 841 | ZANGARADOUGOU | | | 51 | 186 | 570 | 590 | 1160 | |
| 849 | ZANIKODOUGOU | | | 20 | 74 | 239 | 267 | 506 | |
| 857 | ZANSONI | | | 6 | 21 | 55 | 55 | 110 | |
| 865 | ZANTO-ZIASSO | | | 76 | 211 | 665 | 643 | 1308 | |
| 873 | ZERILA | | | 24 | 105 | 280 | 310 | 590 | |
| 881 | ZERIBALA | | | 18 | 108 | 300 | 278 | 578 | |
| 889 | ZINIASSO | PC1 | | 101 | 246 | 743 | 711 | 1454 | |
| 897 | ZIGRODOUGOU | PC1 | | 18 | 56 | 162 | 171 | 333 | |
| 905 | ZOLOKO | | | 15 | 45 | 173 | 157 | 330 | |
| CERCLE DE: SIKASSO | | | 31 | ARRONDISSEMENT DE: BLENDIO | | | 10 | | |
| 001 | BLENDIO | | PC1,SC1,D1,PH1,C1 | 195 | 343 | 1162 | 1181 | 2343 | |
| 025 | BALABOUGOU | | | 24 | 48 | 165 | 181 | 346 | |
| 049 | DEMBELA | PC1 | | 134 | 247 | 741 | 687 | 1428 | |
| 073 | DIAKELE | PC1 | | 67 | 97 | 285 | 317 | 602 | |
| 097 | DINGASSO | | | 16 | 54 | 165 | 200 | 365 | |
| 121 | DILOLAKALA | | | 20 | 33 | 106 | 135 | 241 | |
| 145 | DOUNANANI | PC1 | | 69 | 280 | 995 | 1101 | 2096 | |
| 169 | FATOHABOUGOU | | | 5 | 15 | 39 | 42 | 81 | |
| 193 | FEFELA | | | 14 | 28 | 93 | 113 | 206 | |
| 217 | KABALAN | | | 45 | 154 | 462 | 452 | 914 | |
| 241 | KASSOUBOUGOU | | | 22 | 33 | 125 | 139 | 264 | |
| 265 | KEHOLOLA | | | 54 | 97 | 265 | 274 | 539 | |
| 289 | KESSENA | | | 108 | 236 | 629 | 772 | 1401 | |
| 313 | KONA | | | 34 | 85 | 269 | 341 | 610 | |
| 337 | KOUGMAN | PC1 | | 127 | 217 | 644 | 607 | 1251 | |
| 361 | KOULO | | | 28 | 74 | 216 | 237 | 453 | |
| 385 | KOUNGOBA | PC1 | | 58 | 159 | 526 | 570 | 1096 | |
| 409 | KOROLA | | | 17 | 58 | 180 | 195 | 375 | |
| 433 | LEBENTOULA | | | 12 | 120 | 324 | 402 | 726 | |
| 457 | MEBOUGOU | | | 55 | 105 | 307 | 372 | 679 | |
| 481 | MONOROMO | | | 25 | 53 | 151 | 191 | 342 | |

| CCG | NOM DE VILAGE | U/R | INFRASTRUCTURES | NOMBRE | | POPULATION RESIDENTE | | |
|--------------------|--------------------|---------------|-----------------|-------------------------------|-----------|----------------------|-------|-------|
| | | | | DE CONCESSION | DE MENAGE | HOMME | FEMME | TOTAL |
| CERCLE DE: SIKASSO | | | 31 | ARRONDISSEMENT DE: BLENDIO | | 10 | | |
| 505 | MPENINTJILA | | | 14 | 21 | 87 | 90 | 177 |
| 529 | MOURASSO | | | 19 | 87 | 263 | 316 | 579 |
| 553 | NIAMAKOUNA | | | 29 | 48 | 135 | 154 | 289 |
| 577 | NTIOBOUGOU | | | 47 | 97 | 332 | 328 | 660 |
| 601 | OUETO | | | 30 | 78 | 227 | 247 | 474 |
| 625 | SANANKORONI | | | 29 | 67 | 219 | 213 | 432 |
| 649 | SANANKOROBA | | | 46 | 71 | 214 | 256 | 470 |
| 673 | SEGUIN | | | 34 | 154 | 484 | 539 | 1023 |
| 697 | SIBIRIFINA | | | 14 | 247 | 775 | 828 | 1603 |
| 721 | SYOKORO | | | 9 | 18 | 55 | 63 | 118 |
| 745 | SOKOROLA | | | 22 | 44 | 140 | 155 | 295 |
| 769 | SONDIO | | | 7 | 18 | 53 | 49 | 102 |
| 793 | SOUCHIANA | | | 39 | 74 | 255 | 360 | 615 |
| 817 | TIEBALA | | | 91 | 155 | 587 | 555 | 1142 |
| 841 | TIETIMBOUGOU | | | 35 | 59 | 166 | 191 | 357 |
| 865 | TIORONA | | | 29 | 65 | 219 | 242 | 461 |
| 889 | YIRINGASSO | | | 55 | 216 | 781 | 851 | 1632 |
| 913 | ZAMASSO | | | 71 | 155 | 497 | 550 | 1047 |
| 937 | ZIBANGOLOLA | | | 14 | 105 | 278 | 337 | 615 |
| CERCLE DE: SIKASSO | | | 31 | ARRONDISSEMENT DE: DANDERESSO | | 19 | | |
| 001 | BAKORONIDOUGOU | | | 47 | 89 | 298 | 295 | 593 |
| 028 | BANBOUGOU | PC1,D1 | | 63 | 136 | 449 | 438 | 887 |
| 055 | BANDERESSO | PC1,D1 | | 14 | 90 | 282 | 284 | 566 |
| 082 | BENZASSO-NDOGODARA | PC1 | | 57 | 119 | 328 | 349 | 677 |
| 109 | BIRAMBOUGOU | | | 10 | 38 | 123 | 140 | 263 |
| 136 | BOUNA | | | 11 | 25 | 79 | 79 | 158 |
| 163 | DANDERESSO | PC1,D1,PH1,C1 | | 175 | 303 | 925 | 950 | 1875 |
| 190 | FINKOLO-ZANSO | PC1,D1,PH1,C1 | | 44 | 103 | 332 | 339 | 671 |
| 217 | FOURDUMA | | | 24 | 68 | 255 | 291 | 546 |
| 244 | GALEBOUGOU | | | 4 | 30 | 94 | 100 | 194 |
| 271 | KABALE | C1 | | 103 | 193 | 642 | 607 | 1249 |
| 298 | KONI | | | 15 | 68 | 199 | 191 | 390 |

| COD | NOM DE VILLAGE | U/R | INFRASTRUCTURES | POPULATION RESIDENTE | | |
|--------------------|--------------------|-------------------|-----------------|------------------------------|-------|-------|
| | | | | ME | FEMME | TOTAL |
| CERCLE DE: SIKASSO | | | 31 | ARRONDISSEMENT DE: DANDERESS | | 19 |
| 311 | KOUMBALA | | | 61 | 175 | 336 |
| 352 | LERASSO | | | 163 | 179 | 342 |
| 379 | MANARASSO | | | 284 | 277 | 561 |
| 406 | MISSIDOUGOU | | | 98 | 114 | 212 |
| 433 | MOUJOLIBOUGOU | | | 151 | 181 | 332 |
| 460 | NAHPASSO | | | 93 | 103 | 196 |
| 487 | NANZANADDOUGOU | | | 156 | 135 | 291 |
| 541 | NEBADDOUGOU | | | 575 | 565 | 1140 |
| 568 | N°GOLD-DIASSA | | | 261 | 265 | 526 |
| 595 | N°GOROODOUGOU-DEMI | | | 148 | 136 | 284 |
| 622 | NIAHBOUNA | | | 394 | 360 | 754 |
| 649 | NIARADDOUGOU | | | 136 | 136 | 272 |
| 676 | NIENZANSO | C1 | | 704 | 701 | 1405 |
| 703 | HOUGOUSSOUALA | PC1,C1 | | 866 | 910 | 1776 |
| 730 | PONRON-DIASSA | PC1,C1 | | 75 | 78 | 153 |
| 757 | POUNA | | | 114 | 108 | 222 |
| 784 | SANIENA | | | 156 | 184 | 340 |
| 811 | SOSSOLOGO | | | 194 | 189 | 383 |
| 838 | TOULEASSO | | | 188 | 189 | 377 |
| 865 | WARASSO | | | 222 | 223 | 445 |
| 892 | WOUSSARA | | | 100 | 131 | 231 |
| 899 | YAKEBOUGOU | | | 47 | 51 | 98 |
| 906 | ZANIKAPA | | | 212 | 205 | 417 |
| 919 | ZANTIQUILA | C4 | | 566 | 826 | 1676 |
| 946 | ZANTON-ZIASSO | | | 41 | 149 | 292 |
| 960 | ZERELA | | | 24 | 80 | 161 |
| 973 | ZOMAYERE | | | 32 | 244 | 518 |
| CERCLE DE: SIKASSO | | | 31 | ARRONDISSEMENT DE: DOGONI | | 28 |
| 001 | DIOMATENE | | | 43 | 100 | 219 |
| 037 | DJIBOUGOU | | | 74 | 219 | 456 |
| 073 | DOGONI | PC1,D1,PH1,C1,PO1 | | 88 | 846 | 984 |
| 109 | FASSOUMANA | | | 38 | 120 | 236 |

| COD | NOM DE VILLAGE | U/R | INFRASTR. | POPULATION RESIDENTE | | | | |
|--------------------|--------------------|-----|------------------|---------------------------|------------------|-------|-------|-------|
| | | | | NOMBRE DE CONCESSION | NOMBRE DE MENAGE | HOMME | FEMME | TOTAL |
| CERCLE DE: SIKASSO | | | 31 | ARRONDISSEMENT DE DOGONI | | 28 | | |
| 145 | KABARASSO | | PC1, D1 | 78 | 144 | 398 | 447 | 845 |
| 181 | KAMONBOUGOU | | | 18 | 39 | 118 | 122 | 240 |
| 217 | KLELANI | | | 16 | 31 | 94 | 93 | 187 |
| 253 | KOUMANKOU | | PC1, D1 | 134 | 180 | 586 | 636 | 1222 |
| 289 | KOUTIGNEBOUGOU | | | 44 | 167 | 545 | 613 | 1158 |
| 325 | MPEGUERESSO | | | 11 | 47 | 151 | 163 | 314 |
| 361 | MEGUJELA | | | 40 | 84 | 276 | 300 | 576 |
| 397 | M'BEREBALA | | | 22 | 66 | 216 | 228 | 444 |
| 433 | MBELA-WOROFRA | | | 53 | 110 | 324 | 363 | 687 |
| 469 | NANIA | | | 59 | 137 | 414 | 466 | 880 |
| 505 | NDYABOUGOULA | | | 23 | 38 | 111 | 112 | 223 |
| 541 | NENEBOUGOU | | | 18 | 75 | 246 | 245 | 491 |
| 577 | NGOLONYEBOUGOU | | | 20 | 70 | 203 | 207 | 410 |
| 613 | NGOLOKLOLA | | | 20 | 72 | 247 | 280 | 527 |
| 649 | NGOLOKO-SANZANA | | | 27 | 56 | 183 | 161 | 344 |
| 685 | NGKOLOKONI | | | 19 | 25 | 86 | 109 | 195 |
| 721 | N'AZANBOUGOU | | | 26 | 47 | 169 | 188 | 357 |
| 757 | NIATAMA | | | 29 | 46 | 127 | 135 | 262 |
| 793 | NTYOBOUGOU | | | 19 | 63 | 178 | 203 | 381 |
| 829 | OUASSALA | | | 9 | 60 | 161 | 203 | 364 |
| 865 | SONFLABOUGOU | | | 4 | 19 | 76 | 78 | 154 |
| 901 | SOUROUNTO-BOUGOULA | | | 29 | 106 | 294 | 306 | 600 |
| 937 | WAKORO | | | 80 | 180 | 553 | 647 | 1200 |
| CERCLE DE: SIKASSO | | | 31 | ARRONDISSEMENT DE FINKOLO | | 33 | | |
| 023 | BANKOROBOUGOU | | | 24 | 63 | 225 | 216 | 441 |
| 056 | BOUKARIBOUGOU | | | 9 | 34 | 104 | 125 | 229 |
| 089 | DEZEBELA | | | 31 | 86 | 268 | 289 | 557 |
| 100 | OIESSONI | | C1 | 8 | 40 | 154 | 169 | 323 |
| 188 | FABOULA | | | 5 | 15 | 47 | 57 | 104 |
| 232 | FINKOLO | | PC1, D1, PH1, C1 | 235 | 381 | 1271 | 1319 | 2590 |
| 254 | GLADIE | | D1 | 44 | 214 | 729 | 795 | 1524 |
| 265 | KADJILA | | | 17 | 75 | 325 | 320 | 645 |

| COT | NOM DE VILLAGE | U/R | INFRASTRUCTURES | NOMBRE | | POPULATION RESIDENTE | | |
|-----|----------------|-----|-----------------|---------------|-----------|----------------------|-------|-------|
| | | | | DE CONCESSION | DE MENAGE | HOMME | FEMME | TOTAL |

| CERCLE DE: SIKASSO | | | 31 | ARRONDISSEMENT DE: FINKOLO | | | 33 | |
|--------------------|-----------------|--|----|----------------------------|-----|-----|-----|-----|
| 274 | KALIFABOUGOU | | | 28 | 66 | 238 | 230 | 468 |
| 331 | KOKOLINA | | | 21 | 42 | 138 | 134 | 272 |
| 392 | MISSABOUGOU | | | 9 | 20 | 67 | 58 | 125 |
| 463 | MAMPALA | | | 28 | 120 | 372 | 386 | 758 |
| 496 | NEREBOUGOU | | | 5 | 17 | 49 | 71 | 120 |
| 529 | NGOLOGABOUGOU | | | 4 | 13 | 46 | 49 | 95 |
| 551 | NGOLDNINA | | | 13 | 36 | 104 | 109 | 213 |
| 650 | SIRAKOROBA | | | 13 | 100 | 350 | 390 | 740 |
| 656 | SIRAKORO-SAMON | | | 9 | 22 | 81 | 94 | 175 |
| 661 | SOUKOUROULA | | | 10 | 57 | 177 | 196 | 373 |
| 760 | TONONKALAKORO | | | 44 | 127 | 464 | 442 | 906 |
| 837 | WONGHAN | | | 7 | 55 | 204 | 233 | 437 |
| 870 | YANTCHOROBOUGOU | | | 17 | 39 | 127 | 116 | 243 |
| 881 | YERETEBOUGOU | | | 16 | 44 | 135 | 162 | 297 |

| CERCLE DE: SIKASSO | | | 31 | ARRONDISSEMENT DE: KIGNAN | | | 37 | |
|--------------------|-----------------|-----|----|---------------------------|-----|------|------|------|
| 001 | BLENDIONI | | | 10 | 28 | 68 | 72 | 140 |
| 018 | BOUKARILA | | | 67 | 151 | 475 | 450 | 925 |
| 035 | BORO | | | 19 | 111 | 386 | 393 | 779 |
| 052 | DAOULA -SONZAMA | | | 107 | 228 | 741 | 736 | 1477 |
| 069 | DIABASSO | | | 50 | 137 | 422 | 410 | 832 |
| 086 | DIALAKORO | | | 48 | 143 | 477 | 523 | 1000 |
| 103 | DIAMA-TIENOU | | | 33 | 87 | 250 | 273 | 523 |
| 120 | DIELE | | | 33 | 93 | 282 | 295 | 577 |
| 137 | DJOFOLOBOUGOU | | | 25 | 36 | 140 | 156 | 296 |
| 154 | DOUMANABA | PC1 | | 222 | 519 | 1563 | 1670 | 3233 |
| 171 | FADABOUGOU | | | 14 | 39 | 116 | 118 | 234 |
| 188 | FAHIENA | | | 38 | 104 | 348 | 390 | 738 |
| 205 | FATEGUELA | | | 4 | 22 | 71 | 55 | 126 |
| 222 | FO | | | 88 | 178 | 520 | 618 | 1138 |
| 239 | FONSEBOUGOU | | | 51 | 152 | 450 | 520 | 970 |
| 256 | GUETELA | | | 6 | 35 | 95 | 114 | 209 |
| 273 | KATOGO | | | 45 | 144 | 451 | 531 | 982 |

| ICOD | NOM DE VILLAGE | U/R | INFRASTRUCTURES | NOMBRE DE CONCESSIONS | NOMBRE DE MENAGE | POPULATION RESIDENTE | NOMBRE HOMME | NOMBRE FEMME | TOTAL |
|--------------------|--------------------|-----|----------------------------|---------------------------|------------------|----------------------|--------------|--------------|-------|
| CERCLE DE: SIKASSO | | | 31 | ARRONDISSEMENT DE: KIGNAN | | 37 | | | |
| 290 | KEREMEKORO | | | 41 | 156 | 464 | 499 | 963 | |
| 307 | KIGNAN | | PC1, SC1, D1, PH2, C1, PO1 | 453 | 816 | 2768 | 2675 | 5443 | |
| 324 | KOBALA | | | 31 | 94 | 256 | 313 | 569 | |
| 341 | KOKOUNA | | | 35 | 60 | 164 | 159 | 323 | |
| 358 | KOUMBALA | | | 73 | 115 | 371 | 421 | 792 | |
| 375 | KONA OU NGONA | | | 18 | 42 | 131 | 149 | 280 | |
| 392 | KONONA | | | 87 | 177 | 549 | 541 | 1090 | |
| 409 | KOUNGOUOLA | | | 30 | 77 | 228 | 255 | 483 | |
| 426 | KOLONPENEBOUGOU | | | 40 | 104 | 336 | 356 | 692 | |
| 443 | KOUNA | | | 78 | 182 | 523 | 557 | 1080 | |
| 460 | KOUROLMA | | PC1, D1 | 69 | 257 | 787 | 839 | 1626 | |
| 477 | KOSSOUROUNA | | | 11 | 41 | 128 | 148 | 276 | |
| 494 | MEMISSALA | | | 131 | 239 | 577 | 617 | 1194 | |
| 511 | HISSALA | | | 17 | 57 | 140 | 176 | 316 | |
| 528 | HORILA-SOUGOULA | | | 28 | 69 | 220 | 231 | 451 | |
| 545 | HORILA-FONSEBOUGOU | | | 24 | 53 | 164 | 170 | 334 | |
| 562 | KANKOLA | | | 14 | 33 | 107 | 153 | 260 | |
| 579 | NAREBOUGOU | | | 78 | 171 | 486 | 527 | 1013 | |
| 596 | NGALA -DOUGOUBALA | | | 33 | 93 | 286 | 356 | 642 | |
| 613 | NGANA | | PC1 | 108 | 181 | 553 | 562 | 1115 | |
| 630 | NGOLASSO 1 | | | 52 | 124 | 406 | 491 | 897 | |
| 647 | NGOLASSO 2 | | | 34 | 115 | 340 | 326 | 666 | |
| 664 | NIAMIEGUELA | | | 36 | 108 | 381 | 425 | 806 | |
| 681 | NIARADOUGOU | | | 24 | 141 | 442 | 532 | 974 | |
| 698 | NIEZEREBOUGOU | | | 30 | 83 | 267 | 330 | 597 | |
| 715 | NOGOLASSO | | | 22 | 79 | 271 | 285 | 556 | |
| 732 | HOUMOUSSO | | | 19 | 42 | 104 | 130 | 234 | |
| 749 | SANZANA | | PC1, D1, PH1 | 141 | 334 | 1052 | 1128 | 2180 | |
| 766 | SEGUENENI | | | 25 | 69 | 209 | 207 | 416 | |
| 783 | SEYNA-NIAHAZANA | | | 67 | 120 | 391 | 337 | 728 | |
| 800 | TANKABOUGOU | | | 22 | 41 | 108 | 120 | 228 | |
| 817 | TELLA | | PC1 | 100 | 178 | 498 | 510 | 1008 | |
| 834 | TENINA-NINA | | | 89 | 122 | 411 | 466 | 877 | |
| 851 | TIEBE | | | 52 | 105 | 307 | 331 | 638 | |
| 868 | TIOGOLA | | | 20 | 50 | 166 | 215 | 381 | |

| CO | NOM DE VILLAGE | W/R | INFRASTRUCTURES | NOMBRE | | POPULATION RESIDENTE | | |
|--------------------|-----------------------|-----------------------|-----------------|---------------------------|-----------|----------------------|-------|-------|
| | | | | DE CONCESSION | DE MENAGE | HOMME | FEMME | TOTAL |
| CERCLE DE: SIKASSO | | | 31 | ARRONDISSEMENT DE: KIGNAN | | 37 | | |
| 885 | YELEKELA | PC1 | | 78 | 141 | 451 | 546 | 997 |
| 902 | ZANGASSO | | | 8 | 36 | 105 | 113 | 218 |
| 919 | ZAMIEGUEBOUGOU | | | 27 | 62 | 177 | 190 | 367 |
| 936 | ZANIEHANI | | | 9 | 41 | 122 | 136 | 258 |
| 953 | ZANPERO | | | 28 | 68 | 213 | 267 | 480 |
| CERCLE DE: SIKASSO | | | 31 | ARRONDISSEMENT DE: KLELA | | 46 | | |
| 001 | DEH | | | 33 | 72 | 211 | 212 | 423 |
| 028 | DIASSADIAN | | | 9 | 31 | 106 | 126 | 232 |
| 055 | DJIBOUGOU | | | 19 | 71 | 251 | 285 | 536 |
| 082 | DJIRIKOROLA | | | 54 | 144 | 395 | 404 | 799 |
| 109 | DOUGOLMOUSSO | | | 37 | 96 | 320 | 331 | 651 |
| 136 | DOUNA-DUNA | | | 18 | 58 | 198 | 216 | 414 |
| 163 | FAMA | | | 89 | 376 | 998 | 1086 | 2084 |
| 190 | GONGASSO | | | 53 | 148 | 491 | 478 | 969 |
| 217 | KATIEBLA | | | 41 | 94 | 306 | 319 | 625 |
| 244 | KLELA | PC1,SC1,D1,PH1,C1,PO1 | | 297 | 651 | 2016 | 1990 | 4006 |
| 271 | KOUMBALA | | | 68 | 154 | 445 | 457 | 902 |
| 298 | KOUROLINASSO | | | 29 | 92 | 268 | 285 | 553 |
| 325 | KORVEDOUGOU | | | 26 | 92 | 271 | 330 | 601 |
| 352 | KOUORO | PC1,SC1,GR1,SD1,01 | | 363 | 470 | 1408 | 1361 | 2769 |
| 379 | LOUTAMA | | | 89 | 199 | 730 | 780 | 1510 |
| 406 | MAKONO | | | 22 | 55 | 154 | 152 | 306 |
| 433 | MARO | | | 30 | 103 | 352 | 321 | 673 |
| 460 | MAGNASSONI | | | 13 | 41 | 146 | 151 | 297 |
| 487 | NAMINASSO | | | 23 | 86 | 316 | 298 | 614 |
| 514 | NANTOLUANA | | | 13 | 44 | 133 | 151 | 284 |
| 541 | NOLABOUGOU | | | 11 | 53 | 177 | 177 | 354 |
| 555 | NOYABOUGOU | | | 19 | 68 | 209 | 248 | 457 |
| 568 | NTORLA | | | 22 | 77 | 247 | 289 | 536 |
| 595 | PINKORONI | | | 6 | 23 | 76 | 92 | 168 |
| 622 | PITAGALASSO | | | 8 | 39 | 101 | 134 | 235 |
| 649 | SEGUEDOUGOU-KONG-KALA | | | 27 | 88 | 241 | 285 | 526 |

| CODI | NOM DE VILLAGE | U/R | INFRASTRUCTURES | NOMBRE | | POPULATION RESIDENTE | | |
|--------------------|------------------|---------------|-----------------|-------------------------------|--------|----------------------|-------|-------|
| | | | | DE | DE | HOMME | FEMME | TOTAL |
| | | | | CONCESSION | MENAGE | | | |
| CERCLE DE: SIKASSO | | | 31 | ARRONDISSEMENT DE: KLELA | | 46 | | |
| 676 | SIANI | | | 20 | 70 | 232 | 229 | 461 |
| 703 | SIRAMANA | | | 25 | 111 | 318 | 405 | 723 |
| 730 | SOKOURANI | | | 37 | 79 | 272 | 254 | 526 |
| 757 | SOUGOULA | | | 76 | 125 | 347 | 350 | 697 |
| 784 | TABARAKO | | | 26 | 66 | 209 | 232 | 441 |
| 811 | TINZAN JUGOU | | | 18 | 41 | 131 | 126 | 257 |
| 838 | TOUROUADIÉ | | | 61 | 88 | 268 | 255 | 523 |
| 865 | YABAN | | | 48 | 117 | 323 | 334 | 657 |
| 892 | ZARADOUGOU | | | 19 | 70 | 233 | 261 | 494 |
| 919 | ZEGUENA | | | 25 | 82 | 252 | 248 | 500 |
| 946 | ZERLANI | | | 46 | 130 | 435 | 479 | 914 |
| 973 | ZOUMANA-DIASSA | | | 25 | 41 | 123 | 126 | 249 |
| CERCLE DE: SIKASSO | | | 31 | ARRONDISSEMENT DE: LOBOUGOULA | | 55 | | |
| 001 | BANIABOUGOU | | | 31 | 68 | 209 | 244 | 453 |
| 023 | BOWARA | | | 38 | 100 | 301 | 429 | 730 |
| 045 | DIOUKASSO | | | 36 | 60 | 173 | 183 | 356 |
| 067 | FANTARASSO | | | 22 | 73 | 172 | 188 | 360 |
| 089 | GONDAGA | | | 6 | 60 | 163 | 203 | 366 |
| 111 | GOUENEBA | | | 43 | 144 | 382 | 443 | 825 |
| 133 | KADIORONI | C1 | | 9 | 23 | 93 | 87 | 180 |
| 155 | KARBASSO | | | 17 | 47 | 150 | 145 | 295 |
| 177 | KINASSO | | | 10 | 38 | 131 | 144 | 275 |
| 199 | KOLOKOBA | PC1 | | 36 | 81 | 242 | 271 | 513 |
| 221 | KOLOKOENI | | | 33 | 58 | 189 | 201 | 390 |
| 243 | KONZANSSO-DIASSO | | | 43 | 64 | 180 | 193 | 373 |
| 265 | KONZANSSO | PC1 | | 99 | 140 | 429 | 483 | 912 |
| 287 | KOTOROLA | | | 21 | 27 | 77 | 90 | 167 |
| 309 | KOUROUMA | | | 8 | 55 | 133 | 149 | 282 |
| 331 | KOTOMANA | | | 27 | 33 | 97 | 127 | 224 |
| 353 | LOBOUALA | | | 12 | 61 | 194 | 199 | 393 |
| 375 | LOBOUGOULA | PC1,D1,PH1,C1 | | 462 | 679 | 2002 | 2103 | 4105 |
| 397 | LOUPIASSO | | | 17 | 36 | 110 | 113 | 223 |

| COD | NOM DE VILLAGE | U/R | INFRASTRUCTURES | POPULATION RESIDENTE | | | | |
|--------------------|------------------|--------|-----------------|-------------------------------|------------------|-------|-----|------|
| | | | | NOMBRE DE CONCESSIONS | NOMBRE DE MENAGE | TOTAL | | |
| CERCLE DE: SIKASSO | | | 31 | ARRONDISSEMENT DE: LOBOUCOULA | | 55 | | |
| 419 | MOUSSASSO | | | 8 | 70 | 193 | 240 | 433 |
| 441 | MOUNINA | | | 20 | 150 | 392 | 471 | 864 |
| 463 | MPELASSO | | | 17 | 80 | 255 | 318 | 573 |
| 485 | NAFAMASSO | | | 4 | 24 | 61 | 62 | 123 |
| 507 | NANASSO | | | 30 | 49 | 141 | 179 | 320 |
| 529 | NIANTANSO | C1 | | 24 | 63 | 191 | 227 | 418 |
| 551 | NIENGUEDOUGOU | | | 11 | 54 | 171 | 187 | 358 |
| 573 | NGOLDKASSO | | | 21 | 74 | 251 | 259 | 510 |
| 595 | NGOLDNIENA | | | 44 | 81 | 273 | 368 | 641 |
| 617 | NGOROLA | | | 44 | 131 | 452 | 560 | 1012 |
| 639 | NTESSONI | | | 10 | 91 | 297 | 356 | 653 |
| 661 | NTOZANSO | | | 11 | 69 | 188 | 240 | 428 |
| 683 | NYOROLA | | | 14 | 93 | 246 | 272 | 518 |
| 705 | PITAGALASSO | PC1 | | 23 | 154 | 413 | 411 | 824 |
| 727 | PISSASSO | | | 24 | 95 | 235 | 253 | 488 |
| 749 | SENANI | | | 10 | 83 | 259 | 293 | 552 |
| 771 | SIRAFI-DIASSA | | | 12 | 25 | 86 | 77 | 163 |
| 793 | SOKOURANI | | | 18 | 57 | 183 | 207 | 390 |
| 815 | SOPI | C1 | | 10 | 37 | 118 | 101 | 219 |
| 837 | SOTIAN | | | 24 | 95 | 255 | 305 | 560 |
| 859 | SOUROUKOUNDINGUE | | | 37 | 86 | 242 | 271 | 513 |
| 881 | TEREBOUGOU | | | 38 | 101 | 339 | 394 | 733 |
| 903 | ZAKO | C1 | | 9 | 46 | 158 | 165 | 323 |
| 925 | ZANADDOUGOU | | | 20 | 93 | 221 | 250 | 471 |
| 947 | ZANASSO | | | 13 | 34 | 105 | 104 | 209 |
| 969 | ZIASSO | | | 26 | 112 | 379 | 452 | 831 |
| CERCLE DE: SIKASSO | | | 31 | ARRONDISSEMENT DE: NIEWA | | | 64 | |
| 001 | BADIANA | | | 15 | 45 | 128 | 124 | 252 |
| 012 | BANZANA | PC1,D1 | | 53 | 112 | 312 | 335 | 647 |
| 034 | BOUASSA | | | 91 | 124 | 322 | 334 | 656 |
| 045 | BOUGOULABA | | | 37 | 115 | 354 | 405 | 799 |
| 067 | DARABOUGOU | | | 25 | 50 | 166 | 166 | 312 |

| ICODI | NOM DE VILLAGE | U/R | INFRASTRUCTURES | NOMBRE | | POPULATION RESIDENTE | | | |
|--------------------|------------------|----------------|-----------------|---------------|--------------------------|----------------------|-------|-------|--|
| | | | | DE CONCESSION | DE MENAGE | HOMME | FEMME | TOTAL | |
| CERCLE DE: SIKASSO | | | | 31 | ARRONDISSEMENT DE: NIENA | | | 64 | |
| 078 | DEKOROBOUGOU | | | 29 | 66 | 178 | 181 | 359 | |
| 111 | DIOMANA | | | 71 | 120 | 353 | 374 | 727 | |
| 122 | DJAMBOUGOU | | | 14 | 38 | 126 | 175 | 301 | |
| 133 | DJAMBOUGOU | | | 22 | 37 | 121 | 130 | 251 | |
| 144 | DJEKI | | | 36 | 55 | 198 | 223 | 421 | |
| 155 | DJINEMI | | | 89 | 116 | 315 | 374 | 689 | |
| 166 | DOUGOUKOLOBOUGOU | PC1,D1 | | 105 | 240 | 763 | 791 | 1554 | |
| 177 | FABALABOUGOU | | | 10 | 24 | 72 | 76 | 148 | |
| 199 | FARAKOUNA | | | 9 | 17 | 46 | 55 | 101 | |
| 210 | FATOMBOUGOU | | | 11 | 41 | 122 | 117 | 239 | |
| 221 | FENABOUGOU | | | 16 | 31 | 93 | 90 | 183 | |
| 243 | FOUGANI | | | 22 | 37 | 131 | 129 | 260 | |
| 287 | KANZO | | | 5 | 28 | 93 | 96 | 189 | |
| 298 | KARANGASSO | PC1 | | 72 | 134 | 407 | 468 | 875 | |
| 309 | KOBALA | | | 13 | 20 | 55 | 50 | 105 | |
| 320 | KOBINA | | | 41 | 59 | 200 | 225 | 425 | |
| 342 | KONGOLIKORO | | | 39 | 66 | 235 | 237 | 472 | |
| 353 | KOUNTJILA | | | 29 | 49 | 140 | 156 | 296 | |
| 364 | MAHDIELA | | | 49 | 97 | 296 | 311 | 607 | |
| 375 | MARIBOUGOU | | | 20 | 63 | 212 | 205 | 417 | |
| 386 | MENA | | | 20 | 41 | 120 | 117 | 237 | |
| 397 | MENKOLELA | | | 18 | 42 | 128 | 142 | 270 | |
| 408 | MIANBOUGOU | | | 13 | 29 | 77 | 81 | 158 | |
| 419 | MININKO SOBA | PC1 | | 32 | 118 | 455 | 492 | 947 | |
| 430 | MININKO SOKALA | | | 27 | 61 | 163 | 158 | 321 | |
| 441 | MONPIELA | | | 28 | 56 | 141 | 146 | 287 | |
| 452 | MPIEGUELAKORO | | | 13 | 27 | 78 | 81 | 159 | |
| 474 | NAMPEGUEBOUGOU | | | 18 | 26 | 95 | 129 | 224 | |
| 485 | NANKOLA | | | 19 | 41 | 104 | 138 | 242 | |
| 496 | NIENA | PC1,D1,PH1,PO1 | | 483 | 731 | 2261 | 2263 | 4524 | |
| 507 | NOUGOUME | | | 34 | 79 | 236 | 230 | 466 | |
| 518 | NOUMOULA | | | 38 | 88 | 337 | 323 | 660 | |
| 540 | NGOLOLA | | | 11 | 42 | 141 | 165 | 306 | |
| 562 | NGOLOTHORLA | | | 19 | 63 | 185 | 198 | 383 | |
| 573 | NTCNIKOUNA | PC1 | | 65 | 159 | 471 | 562 | 1033 | |

| COD | NOM DE VILLAGE | U/R | INFRASTRUCTURES | NOMBRE | | POPULATION RESIDENTE | | | |
|--------------------|----------------------|-----|-----------------|------------------------------|--------|----------------------|-------|-------|--|
| | | | | DE | DE | HOMME | FEMME | TOTAL | |
| | | | | CONCESSION | MENAGE | | | | |
| CERCLE DE: SIKASSO | | | 31 | ARRONDISSEMENT DE: NIENA | | | 64 | | |
| 584 | NTIOLA | | | 22 | 33 | 100 | 113 | 213 | |
| 595 | NTJILA | PC1 | | 62 | 130 | 429 | 455 | 884 | |
| 600 | OUARANABOUGOU | | | 13 | 27 | 79 | 85 | 164 | |
| 606 | PANKOUROU | | | 15 | 62 | 163 | 188 | 351 | |
| 617 | SADOUGOU-SANANKORONI | | | 15 | 26 | 89 | 103 | 192 | |
| 628 | SANANKORONI-YOGOLA | | | 51 | 61 | 147 | 186 | 333 | |
| 639 | SIBIRILA | | | 8 | 20 | 61 | 62 | 123 | |
| 672 | SIRAKORONI | | | 22 | 62 | 209 | 261 | 470 | |
| 683 | THIOLA | | | 82 | 128 | 428 | 412 | 840 | |
| 694 | TIALA | | | 23 | 63 | 198 | 221 | 419 | |
| 705 | TIMPOLA | | | 13 | 47 | 132 | 130 | 262 | |
| 716 | TILOKOLA | | | 21 | 36 | 124 | 130 | 254 | |
| 727 | YITIANA | C1 | | 27 | 73 | 236 | 220 | 456 | |
| 738 | TOFOLA | | | 88 | 137 | 400 | 457 | 857 | |
| 749 | TONONKALAKOURA | | | 43 | 66 | 192 | 175 | 367 | |
| 771 | TONYILA | | | 11 | 71 | 230 | 261 | 491 | |
| 782 | TIEKOURALA | | | 82 | 146 | 440 | 401 | 841 | |
| 793 | WARANA | | | 33 | 99 | 339 | 337 | 676 | |
| 804 | WATENEBOUGOU | | | 8 | 29 | 90 | 95 | 185 | |
| 815 | WEKOROBOUGOU | | | 58 | 107 | 322 | 346 | 668 | |
| 826 | WOLOKORO | | | 16 | 31 | 107 | 98 | 205 | |
| 848 | WOTOBALA | | | 17 | 33 | 90 | 101 | 191 | |
| 859 | YANKASSO | | | 10 | 16 | 59 | 56 | 115 | |
| 892 | YOKOLA | | | 23 | 32 | 109 | 120 | 229 | |
| 903 | ZANFINA | | | 16 | 42 | 130 | 152 | 282 | |
| 914 | ZANTENA | PC1 | | 121 | 206 | 652 | 723 | 1375 | |
| 925 | ZANKROBOUGOU | | | 23 | 53 | 145 | 171 | 316 | |
| CERCLE DE: SIKASSO | | | 31 | ARRONDISSEMENT DE: N'KOURALA | | | 73 | | |
| 001 | DJIGUENESSO | | | 17 | 49 | 193 | 201 | 394 | |
| 026 | DOUGOUPEREBOUGOU | | | 20 | 72 | 223 | 253 | 476 | |
| 051 | FANTERILA | | | 54 | 169 | 569 | 689 | 1258 | |
| 076 | FARAKALA 1 | PC1 | | 70 | 101 | 359 | 376 | 735 | |

| COC | NOM DE VILLAGE | U/R | INFRASTRUCTURES | NOMBRE | | POPULATION RESIDENTE | | | |
|--------------------|-----------------|-----|-----------------|------------------------------|-----------|----------------------|-------|-------|--|
| | | | | DE CONCESSION | DE MENAGE | HOMME | FEMME | TOTAL | |
| CERCLE DE: SIKASSO | | | 31 | ARRONDISSEMENT DE: N'KOURALA | | | 73 | | |
| 101 | FARAKALA 2 | | | 12 | 23 | 81 | 88 | 169 | |
| 126 | GNIROUANI | | | 16 | 48 | 173 | 218 | 391 | |
| 151 | IFOLA | | | 45 | 118 | 352 | 408 | 760 | |
| 176 | KAFANA | | | 124 | 440 | 1238 | 1522 | 2760 | |
| 201 | KALIFABOUGOU | | PC1,D1 | 14 | 72 | 207 | 259 | 466 | |
| 226 | KANDIANDOUGOU | | | 15 | 113 | 303 | 378 | 681 | |
| 251 | KANKARANA | | | 11 | 92 | 292 | 333 | 625 | |
| 276 | KARA | | | 8 | 13 | 39 | 35 | 74 | |
| 301 | KEREMENA | | | 33 | 129 | 437 | 501 | 938 | |
| 326 | KOKOUNA | | | 3 | 23 | 51 | 64 | 115 | |
| 351 | MAHADOU | | | 26 | 134 | 371 | 403 | 774 | |
| 376 | MOLASSO | | | 34 | 181 | 462 | 567 | 1029 | |
| 401 | MONKONKORO | | | 56 | 117 | 340 | 367 | 707 | |
| 426 | MONTONBOUGOU | | | 12 | 39 | 129 | 124 | 253 | |
| 451 | MPEDOUGOU | | | 26 | 85 | 223 | 295 | 518 | |
| 476 | NANGOUALA | | | 10 | 45 | 137 | 152 | 289 | |
| 501 | NANGOUROUDOUGOU | | | 3 | 5 | 17 | 26 | 43 | |
| 526 | NGOLOPEREBOUGOU | | | 8 | 32 | 100 | 130 | 230 | |
| 551 | NKOURALA | | PC1,SC1,D1 | 148 | 262 | 962 | 954 | 1916 | |
| 576 | NGONZANADOUGOU | | | 2 | 18 | 48 | 69 | 117 | |
| 601 | NTAGOLABOUGOU | | | 5 | 11 | 43 | 50 | 93 | |
| 626 | NINGONI | | | 34 | 118 | 358 | 446 | 804 | |
| 651 | NTYOSSO | | | 16 | 37 | 137 | 159 | 296 | |
| 676 | NTJIKOUNANI | | | 19 | 65 | 196 | 212 | 408 | |
| 701 | OUYERE | | | 7 | 52 | 136 | 173 | 309 | |
| 726 | SINANI | | | 8 | 18 | 60 | 79 | 139 | |
| 751 | SINTANI | | | 7 | 22 | 78 | 86 | 164 | |
| 776 | TAPERILA | | | 26 | 109 | 317 | 371 | 688 | |
| 801 | TIAGALA | | | 44 | 135 | 411 | 503 | 914 | |
| 826 | TIEKOROBOUGOU | | | 31 | 80 | 281 | 314 | 595 | |
| 851 | TIEROUJALA | | | 19 | 42 | 117 | 152 | 269 | |
| 876 | YEOLASSO | | | 16 | 48 | 122 | 146 | 268 | |
| 901 | ZANANA | | | 8 | 13 | 38 | 53 | 91 | |
| 926 | ZANFEREBOUGOU | | PC1 | 131 | 284 | 900 | 1050 | 1950 | |
| 951 | ZIGNEBOUGOU | | | 7 | 23 | 57 | 72 | 129 | |

| COD | NOM DE VILLAGE | U/R | INFRASTRUCTURES | NOMBRE | | POPULATION RESIDENTE | | |
|--------------------|------------------------|-----|---------------------|-----------------------------|--------|----------------------|-------|-------|
| | | | | DE | DE | HOMME | FEMME | TOTAL |
| | | | | CONCESSION | MENAGE | | | |
| CERCLE DE: SIKASSO | | | . 31 | COMMUNE DE: SIKASSO-COMMUNE | | 91 | | |
| 001 | BOUGOULA-VILLE | * | PC1,PH1,ROB1 | 166 | 474 | 1605 | 1660 | 3265 |
| 005 | BOUGALA HAMEAU | * | PC1,D1,ROB1 | 181 | 464 | 1435 | 1376 | 2811 |
| 009 | FAMA | * | D1 | 124 | 380 | 1265 | 1236 | 2501 |
| 013 | FOULASSO | * | | 136 | 484 | 1624 | 1676 | 3300 |
| 015 | HANDALLAYE ET MANGOIRA | * | ROB1 | 801 | 1244 | 3925 | 3947 | 7872 |
| 017 | KABOILA1 | * | | 235 | 572 | 1891 | 2079 | 3970 |
| 025 | KABOILA2 | * | PC1,SC1,PH1 | 304 | 835 | 2749 | 2602 | 5351 |
| 033 | MANKOURANI | * | PC3,D1,ROB1 | 716 | 1683 | 5834 | 5613 | 11447 |
| 037 | MEDINE | * | PC2,ROB2 | 515 | 881 | 2880 | 2873 | 5753 |
| 053 | QUARTIER RESIDENTIEL | * | PC1,SC1,D2,PH2,ROB2 | 56 | 107 | 575 | 444 | 1019 |
| 065 | SABALIBOUGOU | * | | 30 | 69 | 213 | 235 | 448 |
| 073 | SANOUBOUGOU | * | PC1,D1,ROB1 | 1003 | 2097 | 6136 | 5974 | 12110 |
| 081 | SIRAKORO | * | | 17 | 18 | 59 | 54 | 113 |
| 089 | WAYEREHA | * | PC3,SC2,D1,PO1 | 1151 | 2235 | 6989 | 6910 | 13899 |

| COD | NOM DE VILLAGE | U/R | INFRASTRUCTURES | NOMBRE | | POPULATION RESIDENTE | | |
|---------------------|---------------------|-----|-----------------|-------------------------------------|--------|----------------------|-------|-------|
| | | | | DE | DE | HOMME | FEMME | TOTAL |
| | | | | CONCESSION | MENAGE | | | |
| CERCLE DE: BOUGOUNI | | | 32 | ARRONDISSEMENT DE: BOUGOUNI-CENTRAL | | 01 | | |
| 001 | BANANKORO | | D1,ROB1 | 41 | 112 | 366 | 418 | 784 |
| 013 | BERILA | | | 13 | 21 | 90 | 79 | 169 |
| 025 | BLA | | | 10 | 12 | 40 | 39 | 79 |
| 037 | BOUGOULAPARA | | | 28 | 48 | 149 | 137 | 286 |
| 049 | BOGORIBOUGOU | | | 8 | 17 | 56 | 45 | 101 |
| 061 | BONGO | | | 3 | 29 | 74 | 88 | 162 |
| 073 | BONDIO | | | 7 | 14 | 49 | 42 | 91 |
| 085 | DALABANI | | P01,ROB1 | 15 | 33 | 78 | 93 | 171 |
| 097 | DAMANA | | | 12 | 23 | 105 | 121 | 226 |
| 109 | DANTIOKORO | | | 10 | 19 | 48 | 45 | 93 |
| 121 | DENIE | | PC1 | 58 | 94 | 319 | 324 | 643 |
| 133 | DIALAKORO | | | 27 | 38 | 109 | 114 | 223 |
| 145 | DIAMANA | | | 2 | 5 | 17 | 11 | 28 |
| 157 | DIERA | | PC1 | 40 | 67 | 184 | 213 | 397 |
| 169 | DIERILA | | | 41 | 79 | 269 | 310 | 579 |
| 181 | DINKELENA | | | 8 | 17 | 55 | 70 | 125 |
| 193 | DISSAN | | | 65 | 86 | 287 | 312 | 599 |
| 205 | DOGOBALA | | | 21 | 74 | 262 | 278 | 540 |
| 217 | DJERILA-BANIMONOTIE | | | 5 | 11 | 43 | 42 | 85 |
| 229 | DJIDJE | | | 3 | 25 | 70 | 75 | 145 |
| 241 | DJIGJENISSALA | | | 3 | 12 | 38 | 42 | 80 |
| 253 | DJIGJENIMA | | | 19 | 42 | 112 | 109 | 221 |
| 265 | DJOUTIEBOUGOU | | | 23 | 65 | 172 | 169 | 341 |
| 277 | FAKOBBOUGOU | | | 11 | 23 | 53 | 75 | 128 |
| 289 | FARABA | | | 28 | 88 | 222 | 245 | 467 |
| 301 | FARADIE | | ROB1 | 21 | 82 | 267 | 299 | 566 |
| 313 | FARADIELE | | | 19 | 44 | 154 | 148 | 302 |
| 325 | FARALA | | | 3 | 4 | 10 | 9 | 19 |
| 337 | FOULABOULA | | | 48 | 187 | 528 | 551 | 1079 |
| 349 | FOUGANI | | | 71 | 100 | 306 | 299 | 605 |
| 361 | FOULOLA | | | 16 | 33 | 107 | 124 | 231 |
| 373 | KARAKARA | | | 11 | 22 | 74 | 67 | 141 |
| 385 | KASSELA | | | 7 | 14 | 32 | 32 | 64 |
| 397 | KENIE | | | 25 | 115 | 293 | 347 | 640 |
| 409 | KLE-BOUGOUDA | | | 8 | 34 | 111 | 105 | 216 |

| COD | NOM DE VILLAGE | U/R | INFRASTRUCTURES | NOMBRE | | POPULATION RESIDENTE | | |
|---------------------|----------------|---------------|-----------------|-------------------------------------|--------|----------------------|-------|-------|
| | | | | DE | DE | HOMME | FEMME | TOTAL |
| | | | | CONCESSION | MENAGE | | | |
| CERCLE DE: BOUGOUNI | | | 32 | ARRONDISSEMENT DE: BOUGOUNI-CENTRAL | | 01 | | |
| 421 | KLE-SOKORO | | | 43 | 102 | 281 | 321 | 602 |
| 433 | KOBOUGOU | | | 31 | 59 | 170 | 205 | 375 |
| 445 | KOKELE | | | 82 | 151 | 482 | 498 | 980 |
| 457 | KOLA SOKORO | | | 20 | 33 | 88 | 105 | 193 |
| 469 | KOLA SOUKOURA | | | 5 | 8 | 22 | 28 | 50 |
| 481 | KOLOGO | PC1 | | 64 | 117 | 429 | 426 | 855 |
| 493 | KONA | | | 14 | 30 | 83 | 69 | 152 |
| 505 | KONOKO | | | 22 | 62 | 199 | 220 | 419 |
| 517 | KOYENA | PC1,D1 | | 37 | 51 | 145 | 175 | 320 |
| 529 | MADINA | PC1 | | 43 | 124 | 372 | 408 | 780 |
| 541 | MAKONO | | | 18 | 35 | 119 | 142 | 261 |
| 553 | MASSABLA | | | 21 | 62 | 178 | 174 | 352 |
| 565 | MASSALA | | | 4 | 9 | 30 | 26 | 56 |
| 577 | MAYALA | | | 8 | 39 | 99 | 101 | 200 |
| 589 | MENA | | | 38 | 72 | 221 | 236 | 457 |
| 601 | MOMISSALA | | | 10 | 15 | 35 | 46 | 81 |
| 613 | MOROBOUGOU | | | 9 | 36 | 106 | 127 | 233 |
| 625 | MORYBOUGOU | | | 4 | 8 | 23 | 21 | 44 |
| 637 | MPIENA | | | 10 | 28 | 92 | 90 | 182 |
| 649 | NGONZANA | | | 11 | 24 | 69 | 64 | 133 |
| 661 | NGOUANALA | | | 20 | 56 | 163 | 164 | 327 |
| 673 | NIMISSALA | | | 21 | 78 | 227 | 227 | 454 |
| 685 | NTINKOLE | | | 25 | 27 | 87 | 75 | 162 |
| 697 | NTJILA | | | 10 | 39 | 103 | 116 | 219 |
| 709 | SABOUDIÉBOUGOU | | | 12 | 26 | 70 | 74 | 144 |
| 721 | SADIE | | | 5 | 16 | 42 | 31 | 73 |
| 733 | SAGUANA | | | 30 | 50 | 144 | 166 | 310 |
| 745 | SAKORO | | | 116 | 159 | 455 | 458 | 913 |
| 757 | SANFAGALA | | | 4 | 7 | 29 | 30 | 59 |
| 769 | SANSIEGUELA | | | 10 | 24 | 88 | 109 | 197 |
| 781 | SAHSOLA | | | 24 | 85 | 266 | 280 | 546 |
| 793 | SATIKILA | | | 22 | 27 | 85 | 78 | 163 |
| 805 | SIDIOLE | | | 8 | 22 | 77 | 79 | 156 |
| 817 | SIDO | PC1,D1,PH1,C1 | | 215 | 267 | 776 | 844 | 1620 |
| 829 | STRATOGO | | | 26 | 42 | 161 | 149 | 310 |

| COC | NOM DE VILLAGE | U/R | INFRASTRUCTURES | NOMBRE | | POPULATION RESIDENTE | | |
|---------------------|--------------------|---------------------|-------------------------------------|---------------|-----------|----------------------|-------|-------|
| | | | | DE CONCESSION | DE MENAGE | HOMME | FEMME | TOTAL |
| CERCLE DE: BOUGOUN | | 32 | ARRONDISSEMENT DE: BOUGOUNI-CENTRAL | | 01 | | | |
| 841 | SOGOLA | | | 56 | 136 | 423 | 423 | 846 |
| 853 | SOKONI | | | 25 | 55 | 160 | 157 | 317 |
| 865 | TABAKOROLE | | | 3 | 5 | 13 | 13 | 26 |
| 877 | TIEBLEBOUGOU | | | 2 | 10 | 24 | 22 | 46 |
| 889 | TIMISSILA | | | 8 | 19 | 42 | 59 | 101 |
| 901 | TOMBA | | | 19 | 37 | 142 | 115 | 257 |
| 913 | TOMIELA | | | 6 | 11 | 35 | 46 | 81 |
| 925 | TONKOURABOUGOU | | | 10 | 19 | 59 | 70 | 129 |
| 937 | TOULA | | | 70 | 135 | 374 | 453 | 827 |
| 949 | YADJIBOUGOU | | | 5 | 17 | 51 | 61 | 112 |
| 961 | YOROLA | | | 5 | 6 | 15 | 19 | 34 |
| 973 | ZAMBOUROULA | | | 33 | 61 | 200 | 199 | 399 |
| CERCLE DE: BOUGOUNI | | 32 | ARRONDISSEMENT DE: DOGO | | 10 | | | |
| 001 | BADJILA | | | 14 | 31 | 87 | 87 | 174 |
| 012 | BANANKORO | | | 15 | 39 | 106 | 109 | 215 |
| 023 | BANKO | | | 31 | 102 | 277 | 306 | 583 |
| 034 | BELEKAN | | | 34 | 63 | 173 | 220 | 393 |
| 045 | BINDIOUGOLA | | | 55 | 96 | 312 | 287 | 599 |
| 056 | BIRALA-SOUNSOUKORO | | | 21 | 61 | 151 | 158 | 309 |
| 067 | BLEMBALA | | | 5 | 33 | 92 | 117 | 209 |
| 078 | BOROMBILA | | | 16 | 43 | 122 | 127 | 249 |
| 089 | BOUGOULA | | | 20 | 43 | 129 | 134 | 263 |
| 100 | DABAN | | | 33 | 125 | 335 | 426 | 761 |
| 111 | DEMBELA | | | 34 | 40 | 108 | 118 | 226 |
| 122 | DENDIELA | | | 44 | 99 | 292 | 351 | 643 |
| 133 | DIBAN | C1 | | 65 | 194 | 569 | 663 | 1232 |
| 144 | DINKORO | PC1,D1,PH1,ROB4 | | 20 | 31 | 123 | 125 | 248 |
| 155 | DIRAN TABAKORO | | | 15 | 45 | 127 | 113 | 240 |
| 166 | DJEKABOUGOU | | | 27 | 33 | 108 | 122 | 230 |
| 177 | DJINDIE | | | 17 | 28 | 94 | 103 | 197 |
| 188 | DOGO | PC1,GR1,D1,PH1,ROB3 | | 43 | 105 | 306 | 328 | 634 |
| 199 | DOMBA-TIAMBA | | | 29 | 33 | 113 | 119 | 232 |

| COCOD | NOM DE VILLAGE | U/R | INFRASTRUCTURES | NOMBRE | | POPULATION RESIDENTE | | | |
|---------------------|-------------------------|-----|-----------------|---------------|-----------|-------------------------|-------|-------|----|
| | | | | DE CONCESSION | DE MENAGE | HOMME | FEMME | TOTAL | |
| CERCLE DE: BOUGOUNI | | | 32 | | | ARRONDISSEMENT DE: DOGO | | | 10 |
| 210 | DONKERILA | | | 11 | 27 | 67 | 78 | 145 | |
| 221 | DONT/AMBOUGOU | | | 28 | 58 | 150 | 167 | 317 | |
| 232 | DYAFARANA | | | 16 | 24 | 174 | 186 | 360 | |
| 243 | DYAMOU | | | 4 | 65 | 196 | 179 | 375 | |
| 254 | DYENSOBALA | | | 20 | 45 | 108 | 140 | 248 | |
| 265 | DYNKORO-BADOUYOU | | | 9 | 19 | 56 | 71 | 127 | |
| 276 | FALABA | | | 12 | 28 | 94 | 110 | 204 | |
| 287 | FALADIE | | | 17 | 23 | 67 | 76 | 143 | |
| 298 | FAMAHBOUGOU | | | 18 | 27 | 76 | 88 | 164 | |
| 309 | FARABA | | | 21 | 51 | 160 | 178 | 338 | |
| 320 | FARABABOUGOU | | | 4 | 11 | 43 | 40 | 83 | |
| 331 | FARADIE | | | 11 | 42 | 132 | 131 | 263 | |
| 342 | FARASSA | | | 12 | 14 | 55 | 49 | 104 | |
| 353 | FENIENA-BIGNA (CHIKORO) | | | 21 | 31 | 95 | 111 | 206 | |
| 364 | FERETOU | | | 64 | 118 | 360 | 348 | 708 | |
| 375 | FIANA | | | 21 | 89 | 244 | 285 | 529 | |
| 386 | FOGOBA | | | 18 | 25 | 164 | 179 | 343 | |
| 397 | FOGOUKORO | | | 23 | 46 | 142 | 162 | 304 | |
| 400 | KABALA | | | 15 | 54 | 126 | 171 | 297 | |
| 419 | KALAKO | | | 28 | 60 | 202 | 188 | 390 | |
| 430 | KARATALA | | | 6 | 26 | 56 | 68 | 124 | |
| 441 | KEMEDOUYOU | | | 10 | 25 | 59 | 61 | 120 | |
| 452 | KOKALA | | | 12 | 35 | 98 | 90 | 188 | |
| 463 | KOLA | | | 5 | 21 | 63 | 72 | 135 | |
| 474 | KOTIENI | | | 22 | 42 | 126 | 150 | 276 | |
| 485 | KODOUGOUNI | | | 9 | 38 | 97 | 110 | 207 | |
| 496 | KONDJILA | | | 18 | 38 | 119 | 121 | 240 | |
| 507 | KONDO | | | 49 | 123 | 359 | 356 | 715 | |
| 518 | LABAN | | | 24 | 59 | 180 | 234 | 414 | |
| 529 | LASSA | | | 42 | 107 | 337 | 326 | 663 | |
| 540 | MAMOURDULA | | | 18 | 43 | 138 | 143 | 281 | |
| 551 | MANAKOROLA | | | 10 | 55 | 167 | 153 | 320 | |
| 562 | MERIDYALA | | D1,C1 | 60 | 63 | 427 | 447 | 874 | |
| 573 | MORIBOUGOU | | | 18 | 52 | 178 | 156 | 334 | |
| 584 | NAGALA | | | 31 | 104 | 254 | 289 | 543 | |

| ICOD | NOM DE VILLAGE | U/R | INFRASTRUCTURES | NOMBRE | | POPULATION RESIDENTE | | |
|---------------------|----------------------|-----|-----------------|--------------------------------|-----------|----------------------|-------|-------|
| | | | | DE CONCESSION | DE MENAGE | HOMME | FEMME | TOTAL |
| CERCLE DE: BOUGOUNI | | | 32 | ARRONDISSEMENT DE: DOGO | | | | 10 |
| 595 | NANI | | | 50 | 137 | 401 | 389 | 790 |
| 606 | NEREKORO-BAMBELA | | | 4 | 10 | 24 | 23 | 47 |
| 617 | NEREKORO-TYAN | | | 24 | 40 | 100 | 111 | 211 |
| 628 | NIAKO | | | 25 | 66 | 180 | 193 | 373 |
| 639 | NIAKOBOUGOU | | | 16 | 35 | 87 | 101 | 188 |
| 650 | NTENKONI | | | 45 | 89 | 291 | 252 | 543 |
| 661 | NTIANIRILA | | | 12 | 22 | 57 | 61 | 118 |
| 672 | NTONFALA | | | 5 | 9 | 42 | 39 | 81 |
| 683 | NTYIBABOUGOU | | | 16 | 48 | 139 | 175 | 314 |
| 694 | SAGALA | | | 15 | 34 | 88 | 122 | 210 |
| 705 | SENA | | | 10 | 46 | 109 | 142 | 251 |
| 716 | SIMINA | | | 10 | 18 | 54 | 50 | 104 |
| 727 | SIRAKORO -BAMBELE | | | 12 | 25 | 103 | 104 | 207 |
| 738 | SIRIMANA | | | 10 | 27 | 68 | 72 | 140 |
| 749 | SIRAKORO-DIABANA | | | 60 | 73 | 178 | 220 | 398 |
| 760 | SIRANINKORO-SANIFINA | | | 8 | 19 | 67 | 58 | 125 |
| 771 | SOBALA-SIRIBA | | | 12 | 30 | 107 | 102 | 209 |
| 782 | SOLMOUOJI | | | 20 | 60 | 155 | 185 | 340 |
| 793 | SOLMAKO | | | 11 | 27 | 67 | 74 | 141 |
| 804 | SYOKORO | | | 33 | 54 | 165 | 178 | 343 |
| 815 | TABAKORO-TYAN | | | 21 | 49 | 143 | 125 | 268 |
| 826 | TEGUELA | | | 18 | 63 | 174 | 192 | 366 |
| 837 | TIENRA | | | 17 | 70 | 230 | 247 | 477 |
| 848 | TIETIGUILA | | | 12 | 28 | 92 | 86 | 178 |
| 859 | TINKO | | | 17 | 51 | 148 | 143 | 291 |
| 870 | TINTALA | | | 25 | 69 | 179 | 159 | 338 |
| 881 | TOBA | | PC1,D2 | 35 | 64 | 224 | 248 | 472 |
| 892 | TOROKORO | | | 25 | 65 | 187 | 198 | 385 |
| 903 | TOTIGUILA | | | 14 | 27 | 110 | 118 | 228 |
| 914 | TYEMALA | | | 22 | 43 | 96 | 108 | 204 |
| 925 | ZAMBLEBOUGOU | | | 20 | 81 | 217 | 234 | 451 |
| CERCLE DE: BOUGOUNI | | | 32 | ARRONDISSEMENT DE: FARAGOUARAN | | | | 19 |
| 001 | BABOUGOU | | | 46 | 137 | 405 | 426 | 831 |

| COD | NOM DE VILLAGE | U/R | INFRASTRUCTURES | NOMBRE | | POPULATION RESIDENTE | | |
|---------------------|-----------------------|-------------------|-----------------|--------------------------------|--------|----------------------|-------|-------|
| | | | | DE | DE | HOMME | FEMME | TOTAL |
| | | | | CONCESSION | MENAGE | | | |
| CERCLE DE: BOUGOUNI | | | 32 | ARRONDISSEMENT DE: FARAGOUARAN | | 19 | | |
| 034 | BAGANI | | | 33 | 77 | 215 | 272 | 487 |
| 067 | BERIAN | C1 | | 26 | 87 | 281 | 323 | 604 |
| 100 | DIADOUBALA | | | 17 | 41 | 129 | 150 | 279 |
| 133 | DIEBA | | | 48 | 116 | 351 | 399 | 750 |
| 166 | OIWKALA | PC1,D1,PH1 | | 39 | 89 | 285 | 331 | 616 |
| 199 | FARABA | | | 7 | 15 | 46 | 42 | 88 |
| 232 | FARADIELEBOUGOU | | | 10 | 22 | 64 | 64 | 128 |
| 265 | FARAGOUARAN | PC1,GR1,D1,PH1,C1 | | 113 | 269 | 864 | 970 | 1834 |
| 298 | GALAMINA | | | 30 | 99 | 303 | 376 | 679 |
| 331 | KANKELENA | | | 37 | 77 | 231 | 221 | 452 |
| 364 | KEMISSALA | | | 33 | 57 | 187 | 218 | 405 |
| 397 | KOKA | | | 4 | 12 | 35 | 33 | 68 |
| 430 | KORIN | | | 24 | 48 | 134 | 160 | 294 |
| 463 | MAFELE | | | 50 | 125 | 320 | 326 | 646 |
| 496 | MAGHAMBALA | | | 14 | 65 | 160 | 193 | 353 |
| 529 | NIARAKO | | | 35 | 63 | 192 | 218 | 410 |
| 562 | NIANEGUELA | | | 12 | 24 | 73 | 65 | 138 |
| 595 | NKEMENE | | | 14 | 36 | 130 | 144 | 274 |
| 628 | NTENTOU | PC1,D1,PH1,RO82 | | 35 | 100 | 300 | 333 | 633 |
| 661 | SEBETOMO | | | 12 | 29 | 93 | 92 | 185 |
| 694 | SERIBADIAMBOUGOU | | | 7 | 34 | 123 | 127 | 250 |
| 727 | SIBIRILA | | | 25 | 51 | 157 | 206 | 363 |
| 760 | SORON | | | 21 | 37 | 113 | 126 | 239 |
| 793 | TIEFAKALA | RO81 | | 10 | 66 | 181 | 197 | 378 |
| 826 | TIEDJIGUINALA | | | 15 | 35 | 142 | 141 | 283 |
| 859 | TORAKORO | PC1 | | 135 | 302 | 968 | 1092 | 2060 |
| 892 | TORAKOURATONONI | | | 17 | 51 | 152 | 161 | 313 |
| 925 | TORAKOURADIALANINKORO | | | 16 | 73 | 173 | 170 | 343 |
| 958 | ZAMBOUGOU | | | 22 | 52 | 149 | 186 | 335 |
| CERCLE DE: BOUGOUNI | | | 32 | ARRONDISSEMENT DE: GARALO | | 28 | | |
| 001 | BANKO | | | 57 | 151 | 436 | 477 | 913 |
| 037 | BLADIE-TIEMALA | PC1,D1,RO86 | | 80 | 246 | 823 | 882 | 1705 |

| COC | NOM DE VILLAGE | U/R | INFRASTRUCTURES | NOMBRE | | POPULATION RESIDENTE | | | |
|---------------------|----------------|-----|------------------------|---------------------------|--------|----------------------|-------|-------|--|
| | | | | DE | DE | HOMME | FEMME | TOTAL | |
| | | | | CONCESSIONS | MENAGE | | | | |
| CERCLE DE: BOUGOUNI | | | 32 | ARRONDISSEMENT DE: GARALO | | | 28 | | |
| 055 | BLADIE-ZANA | | | 61 | 102 | 324 | 369 | 693 | |
| 073 | BLALA | | | 12 | 22 | 75 | 91 | 166 | |
| 091 | BOKO | | | 22 | 49 | 142 | 140 | 282 | |
| 109 | BOMBALA | | | 76 | 113 | 357 | 440 | 797 | |
| 127 | BOUGOULA | | ROB1 | 14 | 113 | 286 | 287 | 573 | |
| 145 | DEBO | | | 21 | 29 | 96 | 110 | 206 | |
| 163 | DEFINA | | PC1,C1,ROB4 | 155 | 223 | 672 | 764 | 1436 | |
| 181 | DIALAKORO | | | 9 | 30 | 85 | 83 | 168 | |
| 199 | DIAN | | C1 | 73 | 86 | 199 | 272 | 471 | |
| 217 | DIARALA | | | 55 | 108 | 292 | 371 | 663 | |
| 235 | DJEDIE | | | 31 | 66 | 176 | 240 | 416 | |
| 253 | DJINE | | PH1 | 79 | 209 | 685 | 739 | 1424 | |
| 271 | DONKELEHA | | C1 | 48 | 88 | 289 | 322 | 611 | |
| 289 | FADIAN | | | 6 | 42 | 132 | 151 | 283 | |
| 307 | FARA | | | 21 | 39 | 107 | 119 | 226 | |
| 325 | FARABALE-ZENA | | | 40 | 91 | 216 | 259 | 475 | |
| 343 | FELEFELE | | | 59 | 73 | 216 | 288 | 504 | |
| 361 | GARALO | | PC1,GR1,D1,PH1,C1,ROB5 | 345 | 508 | 1661 | 1737 | 3398 | |
| 379 | GHOMBOKO | | | 49 | 61 | 123 | 127 | 250 | |
| 397 | GOMI | | | 101 | 122 | 390 | 479 | 869 | |
| 406 | KEKORO | | | 5 | 17 | 71 | 81 | 152 | |
| 415 | KERIKOUHALA | | | 17 | 41 | 134 | 154 | 288 | |
| 433 | KODIOUGOU | | D1 | 28 | 51 | 186 | 181 | 367 | |
| 451 | KOTIE | | | 14 | 61 | 164 | 184 | 348 | |
| 469 | MAFELE | | | 23 | 50 | 143 | 174 | 317 | |
| 487 | NPANYALA | | | 12 | 37 | 110 | 109 | 219 | |
| 505 | NANIOLA | | | 31 | 76 | 208 | 235 | 443 | |
| 523 | NIANZANA | | | 12 | 41 | 130 | 162 | 292 | |
| 541 | NOUAKO | | | 9 | 19 | 60 | 63 | 123 | |
| 550 | NGOUANA | | | 20 | 43 | 152 | 146 | 298 | |
| 559 | NTIOFINA | | | 25 | 35 | 103 | 132 | 235 | |
| 577 | OUENA-SOKORO | | | 46 | 73 | 217 | 237 | 454 | |
| 595 | OUROUPANA | | | 74 | 122 | 358 | 441 | 799 | |
| 613 | SEMPIA | | | 66 | 127 | 285 | 348 | 633 | |
| 631 | SENA | | | 12 | 23 | 62 | 82 | 144 | |

| COD | N O M D E V I L L A G E | U/R | I N F R A S T R U C T U R E S | N O M B R E | | P O P U L A T I O N R E S I D E N T E | | |
|---------------------|-------------------------|-----|-------------------------------|---------------------------|-------------|---------------------------------------|-----------|-----------|
| | | | | D E | D E | H O M M E | F E M M E | T O T A L |
| | | | | C O N C E S S I O N | M E N A G E | | | |
| CERCLE DE: BOUGOUNI | | | 32 | ARRONDISSEMENT DE: GARALO | | 28 | | |
| 649 | SIRAKORO | | | 24 | 39 | 124 | 144 | 268 |
| 667 | SIRANSSIALA | | | 16 | 45 | 152 | 156 | 308 |
| 685 | SIRIMANA | | | 11 | 37 | 99 | 100 | 199 |
| 703 | SOKOURANI | | | 10 | 32 | 88 | 108 | 196 |
| 721 | SOLA-BOUGOUDA | | | 42 | 85 | 208 | 187 | 395 |
| 739 | SORONA-KOLOBE | | | 47 | 75 | 234 | 230 | 464 |
| 757 | SORONI | | | 24 | 37 | 121 | 166 | 287 |
| 775 | SOUNKALA | | | 58 | 85 | 260 | 317 | 577 |
| 793 | SOUROUKOULA | | | 22 | 46 | 136 | 156 | 292 |
| 811 | SYINRE | | | 16 | 46 | 130 | 137 | 267 |
| 829 | SYINROU | | | 15 | 38 | 105 | 126 | 231 |
| 847 | SYOKORO | | | 18 | 37 | 114 | 134 | 248 |
| 865 | SYAKOROBLE | | | 22 | 31 | 132 | 122 | 254 |
| 883 | TYINKO | | | 7 | 33 | 90 | 97 | 187 |
| 901 | TABAKOROLE | 01 | | 21 | 48 | 136 | 161 | 297 |
| 919 | TANASSE | | | 23 | 49 | 116 | 130 | 246 |
| 937 | TANHALA | | | 53 | 90 | 227 | 259 | 486 |
| 955 | TIEKOLMALA | | | 22 | 65 | 211 | 248 | 459 |
| 964 | ZANABALA | | | 13 | 24 | 77 | 96 | 173 |
| 973 | ZAMA | | | 32 | 37 | 111 | 125 | 236 |
| CERCLE DE: BOUGOUNI | | | 32 | ARRONDISSEMENT DE: KELEYA | | 37 | | |
| 001 | BANANTOUMOU | | | 82 | 140 | 487 | 455 | 942 |
| 027 | BASSA | | | 15 | 37 | 118 | 127 | 245 |
| 053 | BIKO | | | 39 | 77 | 231 | 253 | 484 |
| 079 | BOXORO | | | 30 | 89 | 218 | 246 | 464 |
| 105 | BOUGOULA | | | 44 | 77 | 254 | 249 | 503 |
| 131 | BOUROCOULA | | | 10 | 31 | 102 | 121 | 223 |
| 144 | CHIANTOULA OU SYANTOULA | | | 12 | 33 | 98 | 92 | 190 |
| 157 | DANI | | | 39 | 56 | 203 | 162 | 365 |
| 183 | DIALA | | | 52 | 155 | 349 | 415 | 764 |
| 209 | DIALAKORO | | | 85 | 220 | 680 | 699 | 1379 |
| 235 | DONSELA | | | 19 | 30 | 97 | 118 | 215 |

| COT | NOM DE VILLAGE | U/R | INFRASTRUCTURES | NOMBRE | | POPULATION RESIDENTE | | |
|---------------------|-----------------------|-----|------------------------|---------------|------------------------------|----------------------|-------|-------|
| | | | | DE CONCESSION | DE MENAGE | HOMME | FEMME | TOTAL |
| CERCLE DE: BOUGOUNI | | | | 32 | ARRONDISSEMENT DE: KELEYA | | | 37 |
| 261 | FAMANA | | | 25 | 43 | 154 | 141 | 295 |
| 287 | FARADIE | | | 14 | 48 | 118 | 130 | 248 |
| 313 | FARADIE-DANARA | | | 15 | 29 | 84 | 89 | 173 |
| 339 | FOLONA | | | 69 | 95 | 337 | 372 | 709 |
| 365 | GANALE | | | 48 | 73 | 231 | 237 | 468 |
| 391 | KABASSELA | | | 14 | 25 | 77 | 84 | 161 |
| 417 | KELEYA | | PC1,GR1,D2,PH1,C1,R087 | 199 | 271 | 831 | 861 | 1692 |
| 443 | KOMGGOLA | | | 37 | 109 | 353 | 379 | 732 |
| 469 | KOLONDA | | | 19 | 57 | 182 | 189 | 371 |
| 495 | MAKANA | | | 14 | 41 | 154 | 179 | 333 |
| 521 | MASSAKOROBOUGOU | | | 14 | 27 | 82 | 92 | 174 |
| 547 | NANABOUGOU | | | 10 | 18 | 69 | 49 | 118 |
| 573 | MAHSALA | | | 16 | 46 | 132 | 154 | 286 |
| 599 | NOHI | | | 18 | 46 | 123 | 182 | 305 |
| 625 | NTEQUELENI | | | 9 | 27 | 88 | 102 | 190 |
| 651 | NTENA | | | 53 | 99 | 283 | 318 | 601 |
| 677 | OURE | | PC1,D1 | 68 | 132 | 412 | 446 | 858 |
| 703 | OUROUN | | PC1,D1 | 114 | 222 | 724 | 782 | 1506 |
| 729 | SAGALA | | | 48 | 104 | 303 | 340 | 643 |
| 755 | SEMANA | | | 71 | 252 | 676 | 842 | 1518 |
| 781 | SOLO | | | 80 | 124 | 397 | 377 | 774 |
| 807 | SOULOUBA | | | 62 | 127 | 350 | 365 | 715 |
| 833 | SOMAYA | | | 59 | 112 | 343 | 395 | 738 |
| 859 | SYAMBOUGOU-LINGUEKORO | | | 36 | 143 | 407 | 454 | 861 |
| 885 | SYEMBOUGOU | | | 28 | 72 | 178 | 214 | 392 |
| 911 | TIEROU | | | 74 | 122 | 347 | 390 | 737 |
| 924 | TISSANA | | | 20 | 46 | 134 | 126 | 260 |
| 937 | TYENKO | | | 36 | 80 | 252 | 272 | 524 |
| 963 | YERIFOUNELA | | | 30 | 40 | 111 | 137 | 248 |
| CERCLE DE: BOUGOUNI | | | | 32 | ARRONDISSEMENT DE: KOUMANTOU | | | 46 |
| 001 | BABILENA | | | 24 | 34 | 101 | 109 | 210 |
| 028 | BANKO-ZANFINA | | | 83 | 125 | 343 | 412 | 755 |

| COD | NOM DE VILLAGE | U/R | INFRASTRUCTURES | NOMBRE | | POPULATION RESIDENTE | | |
|---------------------|----------------------|-----------------------------|-----------------|------------------------------|--------|----------------------|-------|-------|
| | | | | DE | DE | HOMME | FEMME | TOTAL |
| | | | | CONCESSION | MENAGE | | | |
| CERCLE DE: BOUGOUNI | | | 32 | ARRONDISSEMENT DE: KOUANTOU | | 46 | | |
| 055 | BERELA | | | 50 | 59 | 148 | 147 | 295 |
| 082 | BONTOLA | | | 55 | 58 | 173 | 226 | 399 |
| 109 | BOUKOU | | | 93 | 117 | 357 | 431 | 788 |
| 136 | DIERIBOUGOU | | | 20 | 27 | 76 | 98 | 174 |
| 163 | DIEDIOULA-NJILA MARO | | | 108 | 133 | 487 | 432 | 919 |
| 190 | DIEBO KOUHA | | | 45 | 100 | 320 | 353 | 673 |
| 217 | DIOSSEBOUGOU | | | 44 | 46 | 154 | 193 | 347 |
| 244 | GUEREKELE | | | 20 | 33 | 117 | 120 | 237 |
| 271 | KEMIERELA | | | 59 | 61 | 201 | 203 | 404 |
| 298 | KOKODIO | | | 17 | 89 | 306 | 321 | 627 |
| 325 | KOXOUHA | | | 52 | 72 | 165 | 204 | 369 |
| 352 | KOLA | PC1, D1 | | 229 | 318 | 871 | 978 | 1849 |
| 379 | KOUALE | D1 | | 76 | 120 | 411 | 445 | 856 |
| 406 | KONDJI | | | 71 | 81 | 244 | 247 | 491 |
| 433 | KONZA | | | 53 | 143 | 410 | 450 | 860 |
| 460 | KOUANTOU | PC1, GR1, D1, PH1, C1, RO83 | | 406 | 535 | 1597 | 1673 | 3270 |
| 487 | KENA | | | 113 | 137 | 400 | 483 | 883 |
| 514 | MPIEBOUGOULA | | | 28 | 60 | 163 | 191 | 354 |
| 541 | NEREKORO | | | 35 | 43 | 112 | 146 | 258 |
| 568 | NIANALA | PC1, D1, RO81 | | 146 | 171 | 447 | 444 | 891 |
| 595 | NTIHSALA | | | 34 | 67 | 206 | 227 | 433 |
| 622 | SEDOUGOUNTJILA | | | 59 | 74 | 235 | 255 | 490 |
| 649 | STOBOUGOU | | | 27 | 48 | 128 | 169 | 297 |
| 676 | STOLA | | | 29 | 35 | 121 | 129 | 250 |
| 703 | TABAKORO | | | 52 | 72 | 218 | 245 | 463 |
| 730 | TEBEZANA | | | 33 | 43 | 118 | 145 | 263 |
| 757 | TIEFALA | D2, RO83 | | 104 | 204 | 676 | 763 | 1439 |
| 784 | TINAKOLOBA | | | 116 | 157 | 437 | 500 | 937 |
| 811 | TINKO | | | 41 | 41 | 110 | 106 | 216 |
| 838 | TIENKOGOBA | PH2, C1, RO83 | | 63 | 162 | 500 | 536 | 1036 |
| 865 | TOUHFOUGA | | | 142 | 169 | 446 | 439 | 885 |
| 892 | TOULUMIELA | | | 24 | 34 | 78 | 132 | 210 |
| 919 | ZAMBALA | | | 110 | 116 | 299 | 304 | 603 |
| 946 | ZEREBOUGOU | | | 116 | 124 | 332 | 346 | 678 |
| CERCLE DE: BOUGOUNI | | | 32 | ARRONDISSEMENT DE: MANANKORO | | 55 | | |
| 001 | BANANKELE | | | 25 | 58 | 179 | 185 | 364 |

| COU | NOM DE VILLAGE | U/R | INFRASTRUCTURES | NOMBRE | | POPULATION RESIDENTE | | |
|---------------------|-----------------|----------------|-----------------|------------------------------|-----------|----------------------|-------|-------|
| | | | | DE CONCESSION | DE MENAGE | HOMME | FEMME | TOTAL |
| CERCLE DE: BOUGOUNI | | | 32 | ARRONDISSEMENT DE: MANANKORO | | 55 | | |
| 025 | BANMBA | D1 | | 33 | 61 | 192 | 231 | 423 |
| 049 | BANZANA | | | 49 | 126 | 298 | 357 | 655 |
| 073 | BOUGOULABA | | | 45 | 56 | 118 | 92 | 210 |
| 097 | DEBELA | | | 17 | 30 | 91 | 113 | 204 |
| 121 | DIENDIO | | | 23 | 56 | 167 | 174 | 341 |
| 145 | DIONDIALA | | | 23 | 43 | 152 | 189 | 341 |
| 169 | DIOSSYAN | | | 40 | 51 | 175 | 180 | 355 |
| 193 | FANGALA | | | 33 | 70 | 214 | 199 | 413 |
| 217 | FARABALE | D1 | | 30 | 65 | 198 | 224 | 422 |
| 241 | FARAFIN | | | 16 | 52 | 184 | 179 | 363 |
| 265 | FOULALABA | PC1,D1 | | 58 | 121 | 374 | 409 | 783 |
| 289 | KABANDIE | | | 30 | 78 | 167 | 217 | 384 |
| 313 | KOKOUN | | | 4 | 21 | 63 | 76 | 139 |
| 337 | KOLE | D1,PH1 | | 21 | 72 | 191 | 264 | 455 |
| 361 | KOMINA | | | 12 | 29 | 68 | 76 | 144 |
| 385 | KOMA | | | 36 | 68 | 206 | 213 | 419 |
| 397 | KORA | | | 14 | 29 | 76 | 103 | 179 |
| 409 | KOROKO | | | 14 | 33 | 87 | 105 | 192 |
| 433 | LEKORO-MADINA | | | 22 | 44 | 124 | 98 | 222 |
| 457 | LEMOUROU-TOUMOU | | | 23 | 44 | 162 | 194 | 356 |
| 481 | MAFELE | PC1,D1 | | 55 | 111 | 425 | 387 | 812 |
| 505 | MANANKORO | PC1,GR1,02,PH1 | | 228 | 309 | 973 | 1009 | 1982 |
| 529 | MANFALA | | | 3 | 5 | 19 | 13 | 32 |
| 553 | MEZAKA | | | 44 | 53 | 166 | 175 | 341 |
| 577 | NAOUENA | | | 29 | 61 | 179 | 218 | 397 |
| 601 | NAREMBOUGOU | | | 28 | 107 | 274 | 300 | 574 |
| 625 | NGLOBALA | | | 25 | 44 | 140 | 155 | 295 |
| 649 | NIAKO | | | 4 | 6 | 21 | 26 | 47 |
| 673 | NINKAMALA | | | 17 | 34 | 66 | 88 | 154 |
| 697 | SANANKOUROUNI | | | 47 | 168 | 534 | 607 | 1141 |
| 721 | SIELE | | | 9 | 26 | 80 | 99 | 179 |
| 745 | SIMI-BOA | | | 28 | 62 | 157 | 157 | 314 |
| 769 | SIRAKORO | | | 15 | 45 | 104 | 125 | 229 |
| 793 | SIRAKOUROU | | | 42 | 63 | 182 | 131 | 313 |
| 817 | SOLABA | | | 5 | 17 | 58 | 44 | 102 |

| COD | NOM DE VILLAGE | U/R | INFRASTRUCTURES | NOMBRE | | POPULATION RESIDENTE | | |
|---------------------|--------------------|-----|-----------------|------------------------------|-----------|----------------------|-------|-------|
| | | | | DE CONCESSION | DE MENAGE | HOMME | FEMME | TOTAL |
| CERCLE DE: BOUGOUNI | | | 32 | ARRONDISSEMENT DE: MANANKORO | | | | |
| 841 | SOLAKORONI | | | 4 | 7 | 21 | 18 | 39 |
| 865 | SOROMBA | | | 66 | 100 | 291 | 269 | 560 |
| 889 | TOROLA | | | 14 | 25 | 70 | 95 | 165 |
| 913 | WOGOMA | | | 46 | 87 | 205 | 196 | 401 |
| 937 | WOMA | | | 63 | 88 | 296 | 316 | 612 |
| 961 | ZANSO | | | 43 | 82 | 269 | 291 | 560 |
| CERCLE DE: BOUGOUNI | | | 32 | ARRONDISSEMENT DE: SANZO | | | | |
| 001 | BLA | | | 35 | 58 | 176 | 189 | 365 |
| 020 | BLE | | | 29 | 29 | 51 | 52 | 103 |
| 039 | DEBELIM | | | 103 | 154 | 366 | 412 | 778 |
| 058 | DJIDIE | | | 14 | 97 | 250 | 247 | 497 |
| 077 | DIALA | | | 14 | 65 | 218 | 207 | 425 |
| 096 | DIALAKORO | | | 59 | 91 | 359 | 359 | 718 |
| 115 | DIASSOLON | | | 6 | 24 | 56 | 50 | 106 |
| 134 | DIAMAKOLE | | | 163 | 163 | 402 | 458 | 860 |
| 153 | DIELE | | | 218 | 238 | 613 | 683 | 1296 |
| 172 | DIERO | | | 12 | 51 | 118 | 118 | 236 |
| 191 | DIONKALA | | | 149 | 149 | 354 | 390 | 744 |
| 210 | DOMBA | | PC1,01 | 98 | 126 | 429 | 376 | 805 |
| 229 | FANDALA | | | 100 | 102 | 240 | 261 | 501 |
| 248 | FALABADA-SIOBOUGOU | | | 54 | 55 | 164 | 147 | 311 |
| 267 | FALANI | | | 156 | 189 | 491 | 529 | 1020 |
| 286 | FALANI-FADIA | | | 56 | 63 | 146 | 166 | 312 |
| 305 | FIELD | | | 26 | 35 | 104 | 126 | 230 |
| 324 | FINGOLA | | | 58 | 90 | 249 | 271 | 520 |
| 343 | FINKOJA | | | 107 | 139 | 364 | 419 | 783 |
| 362 | FOURALA | | | 84 | 84 | 222 | 232 | 454 |
| 381 | GOUANKELE | | | 21 | 21 | 48 | 42 | 90 |
| 400 | KEKORO | | | 50 | 101 | 311 | 314 | 625 |
| 419 | KODJALAN | | | 62 | 63 | 192 | 204 | 396 |
| 438 | KOKOURA | | | 14 | 20 | 49 | 53 | 102 |
| 457 | KOROFERELA | | | 60 | 60 | 145 | 154 | 299 |

| ICOD | NOM DE VILLAGE | U/R | INFRASTRUCTURES | NOMBRE | | POPULATION RESIDENTE | | |
|---------------------|-------------------|-------------------|-----------------|---------------------------------|-----------|----------------------|-------|-------|
| | | | | DE CONCESSION | DE MENAGE | HOMME | FEMME | TOTAL |
| CERCLE DE: BOUGOUNI | | | 32 | ARRONDISSEMENT DE: SAN SO | | 64 | | |
| 476 | KOMOGOLA | | | 55 | 64 | 180 | 213 | 393 |
| 495 | KOTING | | | 76 | 92 | 207 | 246 | 453 |
| 514 | KOKOUN-MIANALA | | | 31 | 45 | 135 | 127 | 262 |
| 533 | MENIE | | | 5 | 23 | 56 | 54 | 110 |
| 552 | MORILA | | | 22 | 24 | 79 | 79 | 158 |
| 571 | NGOLA | | | 50 | 66 | 192 | 181 | 373 |
| 590 | NTJILA | | | 83 | 90 | 229 | 268 | 497 |
| 609 | NTJIBALA | | | 11 | 29 | 85 | 95 | 180 |
| 628 | NTJIOLA | | | 41 | 41 | 89 | 59 | 148 |
| 647 | OUALASSEBOUGOU | | | 8 | 8 | 29 | 24 | 53 |
| 666 | OUEMIA | | | 41 | 52 | 160 | 168 | 328 |
| 685 | OUALA | PC1 | | 169 | 210 | 625 | 680 | 1305 |
| 704 | SAN SO | PC1,GR1,D1,PH1,C1 | | 299 | 325 | 997 | 1039 | 2036 |
| 723 | SINSIN 1 | | | 70 | 71 | 185 | 195 | 380 |
| 742 | SINSIN 2 | | | 66 | 66 | 172 | 201 | 373 |
| 761 | SILAMANA | | | 57 | 57 | 120 | 146 | 266 |
| 780 | SOKELA | | | 9 | 47 | 147 | 154 | 301 |
| 799 | SOLE | | | 29 | 34 | 94 | 95 | 189 |
| 818 | SOUNSOUNKORO 1 | | | 18 | 24 | 70 | 72 | 142 |
| 837 | SOUNSOUNKORO 2 | | | 18 | 69 | 202 | 216 | 418 |
| 856 | TABAKORO | | | 9 | 35 | 89 | 94 | 183 |
| 875 | TIOROLA | | | 26 | 31 | 92 | 90 | 182 |
| 894 | YENI | | | 29 | 39 | 89 | 81 | 170 |
| 913 | ZAMBOUGOU | | | 99 | 103 | 274 | 267 | 541 |
| 932 | ZANA | | | 44 | 62 | 214 | 222 | 436 |
| CERCLE DE: BOUGOUNI | | | 32 | ARRONDISSEMENT DE: ZANTIEBOUGOU | | 73 | | |
| 001 | BASSA | | | 9 | 16 | 55 | 45 | 100 |
| 024 | BEKOBBOUGUDA | | | 29 | 56 | 185 | 190 | 375 |
| 047 | BEKOSOKORO | | | 56 | 100 | 331 | 324 | 655 |
| 070 | BELEKONI | | | 7 | 24 | 68 | 79 | 147 |
| 093 | BOUGOULA | PC1 | | 42 | 103 | 351 | 375 | 726 |
| 116 | BOUNDIO OU BINDIO | | | 3 | 8 | 22 | 30 | 52 |

| CODI | NOM DE VILLAGE | U/R | INFRASTRUCTURES | NOMBRE | | POPULATION RESIDENTE | | | |
|---------------------|----------------------|-----|-----------------|---------------------------------|--------|----------------------|-------|-------|--|
| | | | | DE | DE | HOMME | FEMME | TOTAL | |
| | | | | CONCESSION | MENAGE | | | | |
| CERCLE DE: BOUGOUNI | | | 32 | ARRONDISSEMENT DE: ZANTIEBOUGOU | | | 73 | | |
| 139 | BOUNDIONI-DJOUGA | | | 33 | 60 | 180 | 186 | 366 | |
| 162 | DIE | | | 32 | 76 | 250 | 235 | 485 | |
| 185 | DIONON | | | 18 | 34 | 129 | 145 | 274 | |
| 197 | DIONKELE-SOKGRO | | | 10 | 21 | 65 | 82 | 147 | |
| 208 | DIONKELE-SOKOURA | | | 10 | 22 | 110 | 112 | 222 | |
| 231 | FALADIE | | | 31 | 67 | 224 | 168 | 392 | |
| 254 | FALABA | | | 33 | 64 | 271 | 284 | 555 | |
| 277 | FILOKOLO | | | 19 | 55 | 171 | 174 | 345 | |
| 300 | FIRAKO | | | 4 | 10 | 31 | 25 | 56 | |
| 323 | GOJANA | | | 18 | 67 | 178 | 207 | 385 | |
| 346 | GOUANTOU | | | 18 | 50 | 187 | 242 | 429 | |
| 369 | KIMI | | | 37 | 82 | 265 | 286 | 551 | |
| 392 | KOMBE | | | 23 | 24 | 54 | 61 | 115 | |
| 415 | KORGSO | | | 18 | 44 | 113 | 107 | 220 | |
| 438 | KOTIE | | | 5 | 14 | 39 | 41 | 80 | |
| 461 | KOURI | | | 19 | 70 | 199 | 247 | 446 | |
| 484 | MAHISSA | | | 22 | 136 | 408 | 409 | 817 | |
| 507 | MONZONDOUNGOU-KOLOMI | | | 54 | 120 | 401 | 432 | 833 | |
| 530 | MPIAKALA | | | 15 | 49 | 174 | 196 | 370 | |
| 553 | NEGJELA | | | 11 | 56 | 177 | 185 | 362 | |
| 576 | NIAGALE | | | 32 | 51 | 127 | 138 | 265 | |
| 599 | NIEMI | | | 3 | 5 | 15 | 8 | 23 | |
| 622 | NTIODOUGOU-KOLODI | | | 9 | 71 | 219 | 285 | 504 | |
| 645 | OURE | | | 61 | 85 | 295 | 277 | 572 | |
| 668 | SALA | | | 4 | 6 | 15 | 17 | 32 | |
| 691 | SIDIO | | | 15 | 21 | 69 | 75 | 144 | |
| 703 | SIRABATOU | | | 2 | 3 | 7 | 9 | 16 | |
| 714 | SIRAKORO | | | 41 | 86 | 254 | 304 | 558 | |
| 737 | SOLA-SOKOURA | | | 40 | 128 | 467 | 486 | 953 | |
| 760 | SOROM | | | 32 | 66 | 226 | 248 | 474 | |
| 783 | SORONA | PH1 | | 44 | 63 | 201 | 195 | 396 | |
| 806 | SOUHTOU | | | 12 | 22 | 84 | 69 | 153 | |
| 829 | TIODOUGOU-KOLONDIÉ | PC1 | | 58 | 170 | 547 | 652 | 1199 | |
| 852 | TONFA | | | 45 | 129 | 379 | 445 | 824 | |
| 875 | TOUNOU | | | 88 | 118 | 361 | 294 | 655 | |

| CIR | NOM DE VILLAGE | U/R | INFRASTRUCTURES | NOMBRE | | POPULATION RESIDENTE | | |
|-----|----------------|-----|-----------------|---------------|-----------|----------------------|-------|-------|
| | | | | DE CONCESSION | DE MENAGE | HOMME | FEMME | TOTAL |

| CERCLE DE: BOUGOUNI | | | 32 | ARRONDISSEMENT DE: ZANTIEBOUGOU | | | 73 | |
|---------------------|---------------|---|---------------------|---------------------------------|-----|------|------|------|
| 898 | ZANBLEBOUGOU | | | 3 | 5 | 15 | 23 | 38 |
| 921 | ZANIELA | | | 42 | 89 | 355 | 354 | 709 |
| 944 | ZANTIEBOUGOU | | PC1,D1,C1 | 104 | 162 | 614 | 603 | 1217 |
| 967 | ZANTOGOLA | | | 15 | 18 | 47 | 57 | 104 |
| CERCLE DE: BOUGOUNI | | | 32 | COMMUNE DE: BOUGOUNI -COMMUNE | | | 91 | |
| 001 | DIALANIKORO | * | | 333 | 496 | 1458 | 1491 | 2949 |
| 015 | DOUGOUNINA | * | SC1 | 456 | 621 | 1663 | 1710 | 3373 |
| 029 | FARABA | * | PC1,ROB1 | 522 | 696 | 2022 | 2074 | 4096 |
| 043 | HEREMAKONO | * | SC1,SD1,ROB1 | 691 | 947 | 2931 | 2964 | 5895 |
| 057 | MASSABLACOURA | * | | 157 | 196 | 532 | 577 | 1109 |
| 071 | MEDINE | * | PC4,SC2,D1,PN1,ROB1 | 225 | 443 | 1435 | 1486 | 2921 |
| 085 | NIEBALA | * | | 179 | 265 | 996 | 1035 | 2031 |

| COD | NOM DE VILLAGE | U/R | INFRASTRUCTURES | NOMBRE | | POPULATION RESIDENTE | | |
|--------------------|-----------------------|-----------------------|-----------------|---------------|------------------------------------|----------------------|-------|-------|
| | | | | DE CONCESSION | DE MENAGE | HOMME | FEMME | TOTAL |
| CERCLE DE: KADIOLO | | | | 33 | ARRONDISSEMENT DE: KADIOLO-CENTRAL | | | 01 |
| 001 | BOROKOBA | | | 86 | 203 | 595 | 652 | 1247 |
| 028 | DIALAKROSSO | | | 33 | 46 | 178 | 193 | 371 |
| 055 | DIOU | PC1,D1 | | 146 | 273 | 824 | 886 | 1710 |
| 082 | DIOMANTENE | | | 170 | 337 | 975 | 1054 | 2029 |
| 109 | DOGLELEDOUGOU | | | 38 | 104 | 117 | 143 | 260 |
| 136 | FANIDIANA | | | 259 | 378 | 1124 | 1207 | 2331 |
| 163 | FIMA | | | 27 | 69 | 249 | 265 | 514 |
| 190 | GNINASSO | | | 22 | 85 | 154 | 203 | 357 |
| 217 | KADIOLO | PC3,SC1,D1,PH1,C1,PO1 | | 780 | 1125 | 3466 | 3410 | 6876 |
| 244 | KAFONO | | | 16 | 37 | 131 | 165 | 296 |
| 271 | KALEBENE | | | 16 | 33 | 141 | 168 | 309 |
| 298 | KAMBO | D1 | | 108 | 158 | 573 | 618 | 1191 |
| 325 | KANKONOMA | | | 48 | 137 | 413 | 497 | 910 |
| 352 | KANKOUROUGOU | | | 15 | 19 | 68 | 72 | 140 |
| 379 | KORGOUAN OU KARAGOJAN | | | 72 | 156 | 437 | 533 | 970 |
| 406 | KATELE | | | 65 | 115 | 416 | 496 | 912 |
| 433 | KADIOLONI | | | 36 | 50 | 152 | 183 | 335 |
| 460 | KATON | | | 67 | 139 | 425 | 435 | 860 |
| 487 | KOROKOUNDOUGOU | | | 16 | 23 | 74 | 74 | 148 |
| 514 | KOTOHANI | | | 26 | 53 | 210 | 201 | 411 |
| 541 | LOFIGUE | PC1,D1,C1 | | 285 | 437 | 1599 | 1738 | 3337 |
| 568 | LOFINE | PC1,D1,C1 | | 137 | 197 | 695 | 777 | 1472 |
| 595 | NAFEGUE | | | 47 | 82 | 268 | 339 | 607 |
| 622 | NAKONO | | | 95 | 150 | 484 | 550 | 1034 |
| 649 | MASSOULO | C1 | | 75 | 126 | 391 | 404 | 795 |
| 676 | NGOLONA | PC1,D1 | | 126 | 240 | 818 | 867 | 1685 |
| 703 | NIAFINGOLODOUGOU | | | 19 | 26 | 71 | 71 | 142 |
| 730 | POUROU | | | 35 | 57 | 239 | 236 | 475 |
| 757 | TIEBEZEDOUGOU | | | 29 | 40 | 161 | 160 | 321 |
| 784 | TOUBAN | | | 42 | 110 | 365 | 396 | 761 |
| 811 | VATA | | | 27 | 46 | 150 | 170 | 320 |
| 838 | ZAMPEDOUGOU | | | 38 | 79 | 243 | 278 | 521 |
| 865 | ZANKOUNDOUGOU | | | 31 | 38 | 122 | 155 | 277 |
| 892 | ZEGOUA | PC1,D1,PH2,C1,PO1 | | 305 | 460 | 1464 | 1517 | 2981 |
| 919 | ZIANGOLODOUGOU | | | 97 | 125 | 464 | 530 | 994 |

| COD | NOM DE VILLAGE | U/R | INFRASTRUCTURES | NOMBRE | | POPULATION RESIDENTE | | |
|--------------------|-----------------|-------------------|-----------------|------------------------------------|--------|----------------------|-------|-------|
| | | | | DE | DE | HOMME | FEMME | TOTAL |
| | | | | CONCESSION | MENAGE | | | |
| CERCLE DE: KADIOLO | | | 33 | ARRONDISSEMENT DE: KADIOLO-CENTRAL | | 01 | | |
| 946 | ZIEKOUNDOUGOU | | | 7 | 16 | 48 | 82 | 130 |
| CERCLE DE: KADIOLO | | | 33 | ARRONDISSEMENT DE: FOUROU | | 23 | | |
| 001 | BAALA | | | 8 | 42 | 109 | 152 | 261 |
| 042 | BALOULOU | | | 23 | 120 | 371 | 388 | 759 |
| 083 | BANANSO | PC1,C1 | | 129 | 286 | 912 | 1031 | 1943 |
| 124 | CISSINGUE | | | 5 | 68 | 203 | 201 | 404 |
| 165 | DIEOU | PC1,C1 | | 43 | 164 | 529 | 612 | 1141 |
| 206 | FINKOLO | | | 48 | 118 | 302 | 365 | 667 |
| 247 | FOUGOUELE | | | 53 | 85 | 277 | 347 | 624 |
| 288 | FOUROU | PC1,SC1,D1,PH1,C1 | | 191 | 352 | 945 | 945 | 1890 |
| 329 | GALAMANKOUROU | | | 8 | 28 | 96 | 89 | 185 |
| 370 | GLAMBERE | | | 16 | 49 | 137 | 143 | 280 |
| 411 | GOUENE | PC1,D1,C1 | | 102 | 225 | 700 | 827 | 1527 |
| 452 | KAMBEREKE | | | 51 | 99 | 319 | 343 | 662 |
| 493 | KATIORONI | D1 | | 8 | 46 | 122 | 142 | 264 |
| 534 | LANSERIBOUGOU | | | 13 | 34 | 117 | 111 | 228 |
| 575 | LOUGOUELE | | | 4 | 31 | 82 | 101 | 183 |
| 616 | LOULE | | | 5 | 23 | 68 | 80 | 148 |
| 657 | NGOLOPENE | | | 23 | 113 | 345 | 428 | 773 |
| 698 | NOUMOLARMA | | | 4 | 20 | 80 | 75 | 155 |
| 739 | PIAMA OU PIANAN | | | 27 | 113 | 392 | 466 | 858 |
| 780 | SYAMA | | | 19 | 50 | 157 | 167 | 324 |
| 821 | SINDI | | | 19 | 64 | 242 | 251 | 493 |
| 862 | TABELINI | | | 6 | 40 | 131 | 137 | 268 |
| 903 | TOROKORO | PC1,D1,C1 | | 46 | 119 | 383 | 424 | 807 |
| 944 | WATIALI | PC1,D1,C1 | | 86 | 233 | 737 | 810 | 1547 |
| CERCLE DE: KADIOLO | | | 33 | ARRONDISSEMENT DE: LOULOUNI | | 45 | | |
| 001 | BANANKORO | | | 49 | 127 | 426 | 448 | 874 |
| 025 | BAYARABOUGOU | | | 14 | 72 | 199 | 211 | 410 |

| COD | NOM DE VILLAGE | U/R | INFRASTRUCTURES | NOMBRE | | POPULATION RESIDENTE | | |
|--------------------|-------------------|-----|------------------|---------------|-----------|-----------------------------|-------|-------|
| | | | | DE CONCESSION | DE MENAGE | HOMME | FEMME | TOTAL |
| CERCLE DE: KADIOLO | | | | 33 | | ARRONDISSEMENT DE: LOULOUNI | | |
| | | | | | | 45 | | |
| 049 | BILASSO | | | 37 | 96 | 300 | 330 | 630 |
| 073 | BORIONI | | | 8 | 43 | 125 | 136 | 261 |
| 097 | BOUNOU | | | 22 | 61 | 196 | 224 | 420 |
| 121 | DAOULASSO | | | 54 | 126 | 381 | 442 | 823 |
| 145 | DERBASSO | | | 31 | 91 | 237 | 258 | 495 |
| 169 | DOSSO | | | 14 | 40 | 116 | 133 | 249 |
| 193 | DOUGOUKOURANI | | | 32 | 97 | 260 | 273 | 533 |
| 217 | FAKOKOUROU | | | 93 | 170 | 543 | 640 | 1183 |
| 241 | KAI | | | 193 | 367 | 1054 | 1244 | 2298 |
| 265 | KARDIASSO | | PCT, DT, PRI, CI | 12 | 39 | 121 | 172 | 293 |
| 289 | KATFOROMBA | | DI | 106 | 224 | 603 | 699 | 1302 |
| 313 | KATOGOLA | | | 37 | 100 | 337 | 376 | 713 |
| 337 | KEMBI | | PCT, DT | 65 | 157 | 474 | 491 | 965 |
| 361 | KOROMO | | | 22 | 149 | 413 | 478 | 891 |
| 385 | KATONDOUNOU | | | 12 | 47 | 131 | 141 | 272 |
| 409 | KOURA | | | 38 | 121 | 437 | 516 | 953 |
| 433 | LAMPILAK | | PCT, DT, CI | 60 | 224 | 619 | 702 | 1321 |
| 457 | LOULOUNI | | PCT, DT, DT, PRI | 302 | 507 | 1420 | 1467 | 2887 |
| 481 | MROLDENSO | | | 19 | 51 | 171 | 197 | 368 |
| 505 | NGOUTNSO | | | 22 | 41 | 157 | 162 | 319 |
| 529 | NTEROLMI | | | 58 | 94 | 324 | 365 | 689 |
| 553 | NIENGOUASSO | | | 108 | 175 | 584 | 555 | 1139 |
| 577 | NTMBOGOU | | PCT, DT | 141 | 327 | 929 | 1036 | 1965 |
| 601 | OUATTARASSO | | | 10 | 41 | 139 | 152 | 291 |
| 625 | OUELENT - FIEBALA | | | 28 | 98 | 337 | 367 | 704 |
| 649 | PERASSO | | | 29 | 57 | 165 | 207 | 372 |
| 673 | SENLIN | | | 34 | 68 | 276 | 248 | 524 |
| 697 | SEKOUKOU | | | 84 | 124 | 398 | 420 | 818 |
| 721 | SEOU | | PCT, DT, PRI | 112 | 183 | 516 | 548 | 1064 |
| 745 | SEREKEN | | | 27 | 96 | 277 | 329 | 606 |
| 769 | SIBIRASSO | | | 70 | 206 | 585 | 645 | 1230 |
| 793 | SIRANI-KOROMI | | | 11 | 41 | 125 | 166 | 291 |
| 817 | SIRANI-KOROMA | | | 41 | 97 | 301 | 335 | 636 |
| 841 | STALICASSO | | | 67 | 128 | 409 | 425 | 834 |
| 865 | SOROLE | | | 53 | 174 | 476 | 540 | 1016 |

| ICOD | NOM DE VILLAGE | U/R | INFRASTRUCTURES | NOMBRE | | POPULATION RESIDENTE | | | NOMBRE | NOMBRE |
|--------------------|--------------------|-----|-----------------|-----------------------------|-----------|----------------------|-------|-----------------------------|--------|--------|
| | | | | DE CONCESSION | DE MENAGE | HOMME | FEMME | TOTAL | | |
| CERCLE DE: KADIOLO | | | 33 | ARRONDISSEMENT DE: LOULOUNI | | | 45 | ARRONDISSEMENT DE: LOULOUNI | | |
| 889 | TIENI | | | 26 | 81 | 230 | 248 | 478 | 26 | |
| 913 | TIENIMA | | | 29 | 62 | 183 | 223 | 406 | 29 | |
| 937 | WORONI | | PC1,D1,C1 | 124 | 289 | 995 | 1023 | 2018 | 124 | 289 |
| 961 | ZANSO | | | 48 | 83 | 257 | 303 | 560 | 48 | |
| CERCLE DE: KADIOLO | | | 33 | ARRONDISSEMENT DE: MISSENI | | | 67 | ARRONDISSEMENT DE: MISSENI | | |
| 001 | BIA | | | 10 | 20 | 54 | 68 | 122 | 10 | |
| 056 | CHIEME OU SIEME | | | 28 | 91 | 282 | 325 | 607 | 28 | |
| 111 | DELEOU | | | 28 | 75 | 235 | 228 | 463 | 28 | |
| 166 | DOVONG | | | 36 | 74 | 262 | 267 | 529 | 36 | |
| 221 | GOUAN | | | 39 | 72 | 221 | 277 | 498 | 39 | |
| 276 | KAFIGUEBA | | | 20 | 37 | 139 | 133 | 272 | 20 | |
| 331 | KAFIGUEDENI | | | 17 | 42 | 131 | 146 | 277 | 17 | |
| 386 | KALE | | | 46 | 84 | 276 | 319 | 595 | | |
| 441 | KAPELEGUE -CISSINE | | | 65 | 97 | 342 | 366 | 708 | | |
| 496 | KATIELE | | PC1 | 61 | 158 | 412 | 435 | 847 | | |
| 551 | KEBENI | | | 50 | 141 | 421 | 453 | 874 | 50 | |
| 606 | LOUGOUANI | | | 29 | 44 | 174 | 109 | 283 | 29 | |
| 661 | MASSIOGO | | | 35 | 68 | 194 | 206 | 400 | 35 | |
| 716 | MISSENI | | PC1,D1,PH1,C1 | 105 | 224 | 646 | 724 | 1370 | 105 | 224 |
| 771 | NGOKO | | PC1,D1,C1 | 74 | 140 | 372 | 381 | 753 | 74 | 140 |
| 826 | NZIEKOUN | | | 14 | 30 | 107 | 87 | 194 | 14 | 30 |
| 881 | PITIANGOMA | | 01 | 40 | 101 | 375 | 430 | 805 | 40 | 101 |
| 936 | ZANFASSO | | | 16 | 35 | 138 | 132 | 270 | 16 | 35 |

| ICODI | NOM DE VILLAGE | U/R | INFRASTRUCTURES | NOMBRE | | POPULATION RESIDENTE | | |
|------------------------|-------------------------|-----|-----------------------|--|-----------|----------------------|-------|-------|
| | | | | DE CONCESSION | DE MENAGE | HOMME | FEMME | TOTAL |
| CERCLE DE: KOLON DIEBA | | | 34 | ARRONDISSEMENT DE: KOLON DIEBA-CENTRAL | | 01 | | |
| 001 | BANAKORO -DIALAKORO | | | 9 | 31 | 73 | 87 | 160 |
| 015 | BLADIENI | | | 18 | 29 | 106 | 130 | 236 |
| 029 | BLAKALA | | | 87 | 140 | 408 | 416 | 824 |
| 043 | BOGODOUGOU | | | 60 | 74 | 207 | 230 | 437 |
| 057 | BOROMBA | | | 21 | 84 | 204 | 227 | 431 |
| 071 | BOUNDIOBA | | | 180 | 245 | 670 | 787 | 1457 |
| 085 | BOUGOULA | | | 4 | 27 | 64 | 66 | 130 |
| 099 | BOUSSALA | | | 6 | 15 | 60 | 59 | 119 |
| 113 | DINGOUALA | | | 3 | 25 | 65 | 70 | 135 |
| 127 | DIALAKORO -YOROBABOUGOU | | | 19 | 24 | 99 | 100 | 199 |
| 141 | DIALAKOROKA -SIONDOUGOU | | | 7 | 19 | 63 | 70 | 133 |
| 155 | DIANDIANA | | | 24 | 45 | 144 | 164 | 308 |
| 169 | DIARAKOUH | | | 6 | 23 | 67 | 62 | 129 |
| 183 | DIARALA | | | 53 | 63 | 182 | 173 | 355 |
| 197 | DIEDIENI | | | 5 | 9 | 46 | 26 | 72 |
| 211 | DJISSAN | | | 16 | 57 | 176 | 176 | 352 |
| 218 | DONFANA | | | 31 | 55 | 165 | 152 | 317 |
| 225 | FALANI | | | 7 | 37 | 111 | 137 | 248 |
| 239 | FAMORILA | | | 17 | 24 | 68 | 91 | 159 |
| 253 | FANA | | | 5 | 20 | 37 | 39 | 76 |
| 267 | FARAKO | | | 11 | 39 | 121 | 124 | 245 |
| 281 | FOFO | | | 11 | 19 | 73 | 73 | 146 |
| 295 | KALAKA | C1 | | 105 | 144 | 465 | 503 | 968 |
| 309 | KARA | C1 | | 21 | 66 | 215 | 196 | 411 |
| 323 | KATIOLA | | | 8 | 22 | 68 | 66 | 134 |
| 337 | KINTA | | | 19 | 63 | 197 | 167 | 364 |
| 351 | KISSA | | | 26 | 58 | 163 | 201 | 364 |
| 365 | KOLA | | | 7 | 21 | 81 | 91 | 172 |
| 379 | KOLOGO | | | 12 | 27 | 80 | 81 | 161 |
| 393 | KOLOMBA | | | 22 | 30 | 113 | 126 | 239 |
| 407 | KOLON DIEBA | * | PC1,GR1,D1,PH1,C1,PO1 | 644 | 897 | 2859 | 2991 | 5850 |
| 421 | KOLONI -FOULALA | | | 62 | 136 | 477 | 564 | 1041 |
| 435 | KOLONI -BOUNDIO | | | 31 | 48 | 162 | 194 | 356 |
| 449 | KOROSSINA | | | 13 | 37 | 150 | 128 | 278 |
| 463 | KOROKORO | | | 5 | 26 | 72 | 109 | 181 |

| C.O.D. | NOM DE VILLAGE | U/R | INFRASTRUCTURES | NOMBRE | | POPULATION RESIDENTE | | |
|-----------------------|----------------|-----|-----------------|---------------------------------------|-----------|----------------------|-------|-------|
| | | | | DE CONCESSIONS | DE MENAGE | HOMME | FEMME | TOTAL |
| CERCLE DE: KOLONDIÉBA | | | 34 | ARRONDISSEMENT DE: KOLONDIÉBA-CENTRAL | | | 01 | |
| 477 | MAFELE | | | 7 | 50 | 181 | 204 | 385 |
| 491 | MAKANA | | | 13 | 59 | 189 | 187 | 376 |
| 505 | MENA | | | 38 | 77 | 241 | 284 | 525 |
| 519 | MISSALA | | | 16 | 22 | 74 | 78 | 152 |
| 533 | MPIEDIANA | | | 10 | 25 | 64 | 64 | 128 |
| 547 | MPIEBOUGOULA | | | 20 | 35 | 116 | 145 | 261 |
| 561 | MEGUEMALA | | | 9 | 25 | 94 | 83 | 177 |
| 575 | MERIKO | | | 17 | 31 | 125 | 122 | 247 |
| 589 | NGOLOBALA | | | 9 | 30 | 97 | 105 | 202 |
| 603 | NIAKOURAZANA | | | 23 | 64 | 199 | 211 | 410 |
| 617 | NIHALA | | | 41 | 71 | 200 | 227 | 427 |
| 631 | NIAMOU | | | 41 | 84 | 266 | 312 | 578 |
| 645 | NTIENINA | | | 49 | 88 | 311 | 365 | 676 |
| 659 | NTOMINA | | | 16 | 22 | 64 | 92 | 156 |
| 673 | OUAKORO | | | 27 | 43 | 132 | 168 | 300 |
| 687 | OUROUNIA | | | 11 | 34 | 99 | 100 | 199 |
| 701 | SELE | | | 18 | 27 | 80 | 78 | 158 |
| 715 | SINZENI | | | 88 | 88 | 247 | 272 | 519 |
| 729 | SITIM | | | 31 | 40 | 155 | 190 | 345 |
| 743 | SOIOULA | | | 34 | 35 | 156 | 146 | 302 |
| 757 | SOKOLON | | | 19 | 39 | 138 | 155 | 293 |
| 771 | TENEMAKANA | | | 6 | 14 | 38 | 45 | 83 |
| 785 | TIANIAHA | | | 14 | 19 | 75 | 78 | 153 |
| 799 | TIENAGA | | | 35 | 61 | 176 | 178 | 354 |
| 813 | TINKO | | | 51 | 113 | 364 | 451 | 815 |
| 827 | TINTIRI | | | 56 | 104 | 355 | 418 | 773 |
| 841 | TITIENA | | | 12 | 36 | 94 | 121 | 215 |
| 855 | TOGOYA | | | 56 | 88 | 367 | 381 | 748 |
| 869 | TOKOUMALA | | | 10 | 21 | 58 | 78 | 136 |
| 883 | TOUTIALA | | | 50 | 76 | 251 | 282 | 533 |
| 897 | ZAMBOUGOU | | | 23 | 29 | 87 | 100 | 187 |
| 911 | ZAMPIALA | | | 32 | 50 | 161 | 157 | 318 |
| 925 | ZAN | | | 36 | 77 | 247 | 223 | 470 |
| 939 | ZANDIOULA | | | 5 | 14 | 51 | 65 | 116 |
| 953 | ZANGOUNA | | | 13 | 41 | 119 | 113 | 232 |

| COD | NOM DE VILLAGE | U/R | INFRASTRUCTURES | NOMBRE | | POPULATION RESIDENTE | | |
|-----------------------|-------------------|-------------------|-----------------|---------------------------------------|--------|----------------------|-------|-------|
| | | | | DE | DE | HOMME | FEMME | TOTAL |
| | | | | CONCESSION | MENAGE | | | |
| CERCLE DE: KOLONDIÉBA | | | 34 | ARRONDISSEMENT DE: KOLONDIÉBA-CENTRAL | | 01 | | |
| 967 | ZANIMA | | | 15 | 36 | 122 | 123 | 245 |
| 981 | ZENA | | | 23 | 87 | 213 | 246 | 459 |
| CERCLE DE: KOLONDIÉBA | | | 34 | ARRONDISSEMENT DE: FAKOLA | | 18 | | |
| 031 | BOUGOULA | PC1 | | 74 | 144 | 442 | 508 | 950 |
| 061 | DANI -SEREKORE | | | 18 | 31 | 98 | 99 | 197 |
| 091 | DEMBASSO | | | 52 | 150 | 449 | 530 | 979 |
| 121 | DIAMOGO | | | 30 | 43 | 98 | 124 | 222 |
| 151 | DIGAN | | | 97 | 160 | 458 | 519 | 977 |
| 181 | DIONKONI | | | 24 | 62 | 212 | 300 | 512 |
| 211 | DONTEREKE | C1 | | 45 | 102 | 287 | 368 | 655 |
| 241 | FAKOLA | PC1,GR1,D1,PH1,C1 | | 207 | 339 | 988 | 1061 | 2049 |
| 271 | FANGOUAN | | | 25 | 45 | 162 | 204 | 366 |
| 301 | FARAFING | | | 83 | 107 | 350 | 380 | 730 |
| 331 | FARAKO ET BANGOLA | PC1,D1 | | 126 | 177 | 424 | 440 | 864 |
| 361 | FATOU | | | 15 | 44 | 78 | 101 | 179 |
| 391 | FINIKO | | | 18 | 35 | 83 | 93 | 176 |
| 421 | FOUTIERE | | | 35 | 59 | 155 | 175 | 330 |
| 451 | GOUARANKO | | | 65 | 87 | 208 | 230 | 438 |
| 481 | GOUROUKO | PC1 | | 87 | 153 | 606 | 590 | 1196 |
| 511 | KAH | | | 35 | 104 | 295 | 344 | 639 |
| 541 | KOKLA OU KOKILA | | | 29 | 62 | 231 | 228 | 459 |
| 571 | KOLONZAN | | | 14 | 24 | 78 | 102 | 180 |
| 601 | MPIESSANA | C1 | | 41 | 95 | 304 | 420 | 724 |
| 631 | NEGUEPIE | | | 11 | 35 | 79 | 102 | 181 |
| 661 | NGODIARALA | | | 37 | 54 | 172 | 202 | 374 |
| 691 | NGOKLA OU NGOKILA | | | 16 | 28 | 97 | 122 | 219 |
| 721 | SAMA | | | 23 | 43 | 108 | 100 | 208 |
| 751 | SANTIEMI | | | 20 | 40 | 139 | 155 | 294 |
| 781 | SIANA | | | 39 | 110 | 332 | 393 | 725 |
| 811 | SOKOURANI | C1 | | 110 | 217 | 727 | 822 | 1549 |
| 841 | SOROMANA | | | 60 | 94 | 357 | 436 | 793 |
| 871 | SORONKO | | | 33 | 85 | 234 | 315 | 549 |

| COD | NOM DE VILLAGE | U/R | INFRASTRUCTURES | NOMBRE | | POPULATION RESIDENTE | | |
|-----------------------|--------------------|-------------------|-----------------|----------------------------|-----------|----------------------|-------|-------|
| | | | | DE CONCESSION | DE MENAGE | HOMME | FEMME | TOTAL |
| CERCLE DE: KOLONDIÉBA | | | 34 | ARRONDISSEMENT DE: FAKOLA | | 18 | | |
| 901 | ZANTOUMANA | | | 78 | 127 | 349 | 414 | 763 |
| 931 | ZEGUERE | PC1,D1 | | 109 | 219 | 621 | 725 | 1346 |
| 961 | ZOHA | | | 44 | 71 | 165 | 203 | 368 |
| CERCLE DE: KOLONDIÉBA | | | 34 | ARRONDISSEMENT DE: KADIANA | | 35 | | |
| 001 | BLENDIO | | | 36 | 86 | 298 | 341 | 639 |
| 025 | DEBENA | PC1 | | 185 | 285 | 892 | 976 | 1868 |
| 049 | DIALAKORO | | | 14 | 60 | 185 | 199 | 384 |
| 073 | DIAMARIBOUGOU | | | 2 | 14 | 45 | 39 | 84 |
| 097 | DYINDIO | | | 17 | 34 | 126 | 125 | 251 |
| 121 | DOUBASSO | | | 19 | 45 | 141 | 163 | 304 |
| 145 | DONFANABA | | | 24 | 68 | 214 | 199 | 413 |
| 169 | DONKERILA | | | 43 | 197 | 564 | 629 | 1193 |
| 193 | FALA 1 | | | 22 | 40 | 122 | 120 | 242 |
| 217 | FALA 2 | | | 30 | 98 | 320 | 313 | 633 |
| 241 | GOUFIEN | | | 19 | 36 | 100 | 111 | 211 |
| 265 | GONGORO | | | 64 | 258 | 680 | 604 | 1284 |
| 289 | KADIANA | PC1,GR1,D2,PH1,C1 | | 198 | 316 | 1010 | 1130 | 2140 |
| 313 | KAKOLI | | | 29 | 52 | 195 | 191 | 386 |
| 337 | KAMASSO OU KAMACHO | | | 14 | 53 | 95 | 132 | 227 |
| 361 | KOUNTIO | | | 66 | 132 | 406 | 424 | 830 |
| 385 | KOKOUNA | | | 12 | 20 | 57 | 59 | 116 |
| 409 | KOMI | | | 74 | 200 | 412 | 496 | 908 |
| 433 | MARIBOUGOU | | | 16 | 115 | 346 | 402 | 748 |
| 457 | MORON | | | 71 | 169 | 534 | 635 | 1169 |
| 481 | NANGALASSO | PC1 | | 183 | 268 | 666 | 739 | 1405 |
| 505 | NIALA | | | 12 | 60 | 157 | 171 | 328 |
| 529 | NDUMOUA | | | 14 | 26 | 85 | 87 | 172 |
| 553 | OUABLE | | | 39 | 132 | 438 | 478 | 916 |
| 577 | OUARAKANA | | | 45 | 122 | 345 | 405 | 750 |
| 601 | SANANKORO 1 | | | 4 | 5 | 20 | 15 | 35 |
| 625 | SANANKORO 2 | | | 23 | 62 | 186 | 192 | 378 |
| 649 | STALLA | | | 37 | 86 | 262 | 294 | 556 |

| ICOD | NOM DE VILLAGE | U/R | INFRASTRUCTURES | NOMBRE | | POPULATION RESIDENTE | | |
|------|----------------|-----|-----------------|--------------------|--------------|----------------------|-------|-------|
| | | | | DE (CONCESSION) | DE MENAGE | HOMME | FEMME | TOTAL |

| CERCLE DE: KOLONDIÉBA | | | 34 | ARRONDISSEMENT DE: KADIANA | | | 35 | | |
|-----------------------|------------------|-----|----|----------------------------|-----|-----|-----|------|--|
| 673 | SIEBLE | | | 23 | 40 | 124 | 119 | 243 | |
| 697 | SIKORO | | | 17 | 37 | 146 | 115 | 261 | |
| 721 | SOKOURANI | | | 21 | 72 | 229 | 227 | 456 | |
| 745 | SOUHOUBA | | | 12 | 29 | 77 | 83 | 160 | |
| 769 | TIAMPA | | | 41 | 100 | 337 | 338 | 675 | |
| 793 | TIE | | | 25 | 44 | 130 | 132 | 262 | |
| 817 | TIEDJOUGOUBOUGOU | | | 7 | 31 | 100 | 88 | 188 | |
| 841 | TIOGQLE | | | 8 | 25 | 69 | 78 | 147 | |
| 865 | TIONGUI | | | 55 | 186 | 597 | 642 | 1239 | |
| 889 | TIONKOURANI | PC1 | | 5 | 10 | 28 | 26 | 54 | |
| 913 | TOROKORO | | | 22 | 41 | 135 | 173 | 308 | |
| 937 | TOULOULA | | | 19 | 65 | 194 | 208 | 402 | |
| 961 | ZASSO | | | 13 | 66 | 192 | 168 | 360 | |

| CERCLE DE: KOLONDIÉBA | | | 34 | ARRONDISSEMENT DE: KEBILA | | | 52 | | |
|-----------------------|--------------|-------------------|----|---------------------------|-----|-----|------|------|--|
| 001 | BAFAGA | PC1,D1 | | 125 | 266 | 867 | 956 | 1823 | |
| 030 | BANKOUMANA | | | 12 | 41 | 140 | 153 | 293 | |
| 059 | BELA | | | 9 | 34 | 106 | 116 | 222 | |
| 088 | BILASA | | | 10 | 28 | 95 | 94 | 189 | |
| 117 | BOHI | | | 63 | 162 | 536 | 557 | 1093 | |
| 146 | BOUGOULA | | | 42 | 154 | 451 | 544 | 995 | |
| 175 | DIAKA | PC1 | | 104 | 222 | 740 | 842 | 1582 | |
| 204 | DIALAKOROBA | | | 102 | 124 | 430 | 517 | 947 | |
| 233 | DIALAKORONI | | | 14 | 32 | 112 | 133 | 245 | |
| 262 | DIALANINKORO | | | 29 | 84 | 285 | 347 | 632 | |
| 291 | DIOMANA | | | 26 | 53 | 189 | 197 | 386 | |
| 320 | FAMOKOLA | | | 5 | 14 | 55 | 44 | 99 | |
| 349 | FALANIN | | | 31 | 51 | 158 | 179 | 337 | |
| 378 | FOUGALA | | | 8 | 15 | 37 | 41 | 78 | |
| 407 | GOUARA | | | 27 | 48 | 143 | 165 | 308 | |
| 436 | KEBILA | PC1,GR1,D1,PH1,C1 | | 220 | 307 | 987 | 1084 | 2071 | |
| 465 | KOKOUNA | | | 36 | 77 | 246 | 300 | 546 | |
| 494 | KOKA | | | 20 | 43 | 129 | 160 | 289 | |

| COE | NOM DE VILLAGE | U/R | INFRASTRUCTURES | NOMBRE | | POPULATION RESIDENTE | | |
|-----------------------|----------------|------|-----------------|-------------------------------|-----------|----------------------|-------|-------|
| | | | | DE CONCESSION | DE MENAGE | HOMME | FEMME | TOTAL |
| CERCLE DE: KOLONDIÉBA | | | 34 | ARRONDISSEMENT DE: KEBILA | | 52 | | |
| 523 | KONGO | | | 21 | 70 | 206 | 216 | 422 |
| 552 | KOROBALA | | | 18 | 45 | 127 | 155 | 282 |
| 581 | KORONI | | | 7 | 20 | 74 | 87 | 161 |
| 610 | MANTAKALA | | | 32 | 49 | 163 | 175 | 338 |
| 639 | MASSALA | PC1 | | 48 | 113 | 319 | 384 | 703 |
| 668 | MASSAMAKANA | | | 40 | 106 | 353 | 436 | 789 |
| 697 | NGOLA | | | 39 | 72 | 213 | 254 | 467 |
| 726 | NGJEREFINA | | | 20 | 54 | 183 | 187 | 370 |
| 755 | NTIOSALA | | | 34 | 92 | 292 | 354 | 646 |
| 784 | SAMBA | | | 58 | 130 | 474 | 520 | 994 |
| 813 | SEKANA | | | 21 | 59 | 169 | 170 | 339 |
| 842 | SINZIMBA | | | 11 | 24 | 62 | 96 | 158 |
| 871 | TIGUJA | | | 19 | 36 | 103 | 117 | 220 |
| 900 | TOULOMADIO | | | 18 | 48 | 151 | 173 | 324 |
| 929 | TOUNTOURALA | | | 35 | 61 | 226 | 249 | 475 |
| 958 | WINKALA | | | 39 | 118 | 365 | 443 | 808 |
| CERCLE DE: KOLONDIÉBA | | | 34 | ARRONDISSEMENT DE: TOUSSEKELA | | 69 | | |
| 001 | BENOGOBOUGOU | | | 6 | 29 | 99 | 93 | 192 |
| 033 | BOGOLA | | | 3 | 6 | 25 | 24 | 49 |
| 065 | BESSINA | | | 9 | 18 | 58 | 62 | 120 |
| 097 | DIEDIEBA | ROB1 | | 52 | 83 | 261 | 259 | 520 |
| 129 | DIEDIENI | | | 14 | 40 | 159 | 156 | 315 |
| 161 | DISSOU | | | 8 | 25 | 71 | 54 | 125 |
| 193 | DIODIA | | | 7 | 22 | 59 | 62 | 121 |
| 257 | FALANI | | | 17 | 29 | 93 | 111 | 204 |
| 289 | FINDIALA | | | 31 | 76 | 255 | 273 | 528 |
| 321 | FOGOBA | | | 11 | 33 | 122 | 105 | 227 |
| 353 | KANKELA | | | 10 | 16 | 52 | 51 | 103 |
| 417 | KELEKELE | PC1 | | 124 | 213 | 649 | 719 | 1368 |
| 449 | KOEN | | | 27 | 75 | 274 | 331 | 605 |
| 481 | KOLONA | | | 47 | 110 | 338 | 347 | 685 |
| 513 | KOLOSSO | PC1 | | 25 | 139 | 437 | 441 | 878 |

| ICOD | NOM DE VILLAGE | U/R | INFRASTRUCTURES | NOMBRE | | POPULATION RESIDENTE | | |
|------|----------------|-----|-----------------|----------------|-----------|----------------------|-------|-------|
| | | | | DE CONCESSIONS | DE MENAGE | HOMME | FEMME | TOTAL |

| CERCLE DE: KOLONDIEBA | | 34 | ARRONDISSEMENT DE: TOUSSEKELA | | 69 | | | |
|-----------------------|-------------|-----------|-------------------------------|-----|-----|-----|-----|------|
| 545 | NEGUELA | | | 25 | 96 | 276 | 241 | 517 |
| 577 | NGOLOLA | ROB1 | | 6 | 22 | 79 | 77 | 156 |
| 641 | OJAKORO | PC1,ROB2 | | 92 | 112 | 356 | 423 | 779 |
| 673 | OJOLMPANA | ROB1 | | 7 | 19 | 51 | 63 | 114 |
| 705 | SANANKORO | ROB1 | | 10 | 13 | 44 | 54 | 98 |
| 737 | SASSILA | ROB1 | | 17 | 37 | 137 | 152 | 289 |
| 769 | SIRAKORO | ROB1 | | 10 | 14 | 53 | 46 | 99 |
| 801 | SOKOLONDE | ROB1 | | 9 | 51 | 143 | 168 | 311 |
| 833 | TIENKOA | ROB1 | | 12 | 32 | 113 | 105 | 218 |
| 865 | TOUSSEQUELA | PC1,D2,C1 | | 103 | 230 | 668 | 777 | 1445 |
| 897 | TYINKONGO | | | 41 | 97 | 328 | 357 | 685 |
| 929 | ZANA | | | 11 | 58 | 175 | 176 | 351 |
| 961 | ZANGOUALA | | | 12 | 38 | 152 | 114 | 266 |

| COOI | NOM DE VILLAGE | U/R | INFRASTRUCTURES | NOMBRE | | POPULATION RESIDENTE | | | |
|---------------------|-------------------------|-----|-----------------|------------|-------------------------------------|----------------------|-------|-------|----|
| | | | | DE | DE | HOMME | FEMME | TOTAL | |
| | | | | CONCESSION | MENAGE | | | | |
| CERCLE DE: KOUTIALA | | | | 35 | ARRONDISSEMENT DE: KOUTIALA-CENTRAL | | | | 01 |
| 001 | BASSO | | | 71 | 121 | 461 | 525 | 986 | |
| 020 | BARAMBA | | PC1,D1 | 165 | 337 | 1012 | 1058 | 2070 | |
| 039 | BANIA | | | 8 | 18 | 34 | 42 | 76 | |
| 058 | BREGNAKAN | | | 78 | 197 | 471 | 498 | 969 | |
| 077 | BOUGOORO | | PH1 | 72 | 117 | 374 | 370 | 744 | |
| 096 | DATIEN | | | 87 | 116 | 358 | 384 | 742 | |
| 115 | DARESSO | | | 34 | 52 | 170 | 165 | 335 | |
| 134 | DOUGOUNONA | | | 45 | 77 | 197 | 241 | 438 | |
| 153 | DUGHAN | | | 46 | 63 | 186 | 200 | 386 | |
| 172 | FAMESSASSO | | | 151 | 200 | 513 | 575 | 1088 | |
| 191 | FONKAN | | | 46 | 73 | 212 | 240 | 452 | |
| 210 | KARANGASSO | | PC1,D1,PH1 | 192 | 350 | 1086 | 1102 | 2188 | |
| 229 | KESSO | | | 27 | 38 | 134 | 135 | 269 | |
| 248 | KOKOUNA | | | 34 | 54 | 149 | 149 | 298 | |
| 267 | KOSSO | | | 80 | 130 | 453 | 472 | 925 | |
| 286 | KOUNBE | | | 40 | 56 | 156 | 157 | 313 | |
| 305 | KOUMBIRI | | | 144 | 198 | 547 | 559 | 1106 | |
| 324 | KLE | | | 115 | 165 | 560 | 583 | 1143 | |
| 343 | LELENI | | | 185 | 217 | 756 | 861 | 1617 | |
| 362 | LELENI-BOUGORO | | | 65 | 113 | 285 | 283 | 568 | |
| 381 | LERESSO | | | 71 | 121 | 353 | 386 | 739 | |
| 400 | NAMPOSSELA | | | 179 | 232 | 711 | 744 | 1455 | |
| 419 | NIESSOUMANA | | | 94 | 183 | 543 | 631 | 1174 | |
| 438 | NIGUILA | | | 94 | 206 | 627 | 698 | 1325 | |
| 457 | NINTABOGORO | | | 118 | 147 | 385 | 383 | 768 | |
| 476 | NGOLONIANASSO | | PC1,D1 | 183 | 373 | 1093 | 1235 | 2328 | |
| 495 | NGOROSSO | | | 119 | 126 | 367 | 380 | 747 | |
| 514 | N*GOLOKOUNA | | | 35 | 62 | 222 | 219 | 441 | |
| 533 | N*GOUKAN | | | 56 | 64 | 202 | 184 | 386 | |
| 552 | N*KOUTINA OU NGOUNTJINA | | | 124 | 215 | 707 | 728 | 1435 | |
| 571 | N*PAGASSO | | | 157 | 211 | 600 | 610 | 1210 | |
| 590 | N*PELOKOSSO | | | 70 | 159 | 462 | 514 | 976 | |
| 609 | N*TIESSO OU TOESSO | | | 281 | 405 | 1152 | 1208 | 2360 | |
| 628 | OULA | | | 234 | 348 | 1116 | 1204 | 2320 | |
| 647 | SANGA | | | 98 | 134 | 478 | 499 | 977 | |

| COD | NOM DE VILLAGE | U/R | INFRASTRUCTURES | NOMBRE | | POPULATION RESIDENTE | | |
|---------------------|------------------------|----------------|-----------------|-------------------------------------|-----------|----------------------|-------|-------|
| | | | | DE CONCESSION | DE MENAGE | HOMME | FEMME | TOTAL |
| CERCLE DE: KOUTIALA | | | 35 | ARRONDISSEMENT DE: KOUTIALA-CENTRAL | | 01 | | |
| 666 | SINIE | | | 71 | 127 | 414 | 412 | 826 |
| 685 | SINSINA | PC1 | | 458 | 607 | 1784 | 1821 | 3605 |
| 704 | SIRAKELE | PC1 | | 300 | 397 | 1083 | 1155 | 2238 |
| 723 | TIANKJIRISSO | | | 71 | 86 | 204 | 218 | 422 |
| 742 | YAFOLA | | | 151 | 220 | 674 | 748 | 1422 |
| 761 | YOGOUMA | | | 20 | 29 | 105 | 96 | 201 |
| 780 | WATTROSSO | | | 20 | 33 | 68 | 78 | 146 |
| 799 | WOLENGUENA 1 | | | 69 | 142 | 348 | 406 | 754 |
| 818 | WOLENGUENA 2 | | | 91 | 114 | 371 | 415 | 786 |
| 827 | WOLOBOUGOU | | | 66 | 90 | 251 | 231 | 482 |
| 837 | WOLOSSO | | | 42 | 55 | 171 | 147 | 318 |
| 856 | ZANGOROLA | | | 155 | 240 | 660 | 771 | 1431 |
| 875 | ZANSIOLA | | | 30 | 49 | 161 | 164 | 325 |
| 894 | ZANTOHA | | | 68 | 111 | 356 | 343 | 699 |
| 913 | ZEBELA | PC1,D1 | | 388 | 547 | 1758 | 1856 | 3614 |
| 932 | ZEGUERESSO OU ZUEGUSSO | | | 17 | 30 | 81 | 85 | 166 |
| CERCLE DE: KOUTIALA | | | 35 | ARRONDISSEMENT DE: KONSEGUJELA | | 15 | | |
| 001 | BARAMBOUGOU | PC1,D1 | | 46 | 75 | 220 | 230 | 450 |
| 032 | BOUGOURO | | | 29 | 78 | 179 | 181 | 360 |
| 063 | DIONA | | | 38 | 72 | 233 | 245 | 478 |
| 094 | FILAMA | | | 130 | 197 | 605 | 601 | 1206 |
| 125 | FISSANKORO | | | 65 | 213 | 659 | 742 | 1401 |
| 156 | GOJEMBOUGOU | | | 23 | 31 | 80 | 108 | 188 |
| 187 | KELEMI | | | 54 | 128 | 412 | 386 | 798 |
| 218 | KIAMA | | | 36 | 53 | 167 | 186 | 353 |
| 249 | KOLONINA | D1 | | 96 | 142 | 499 | 527 | 1026 |
| 264 | KOHINA | PC1 | | 241 | 387 | 1219 | 1257 | 2476 |
| 280 | KONKOMBORGOU | | | 42 | 112 | 357 | 396 | 753 |
| 311 | KONSEGUJELA | PC1,GR1,D1,PH1 | | 435 | 588 | 1662 | 1704 | 3366 |
| 342 | KOSSOUROUNA | | | 35 | 58 | 199 | 189 | 388 |
| 373 | KWO | PC1 | | 179 | 233 | 673 | 713 | 1386 |
| 404 | MASSABALA | | | 69 | 113 | 317 | 327 | 644 |

| COD | NOM DE VILLAGE | U/R | INFRASTRUCTURES | NOMBRE | | POPULATION RESIDENTE | | |
|---------------------|------------------------|--------|-----------------|--------------------------------|--------|----------------------|-------|-------|
| | | | | DE | DE | HOMME | FEMME | TOTAL |
| | | | | CONCESSION | MENAGE | | | |
| CERCLE DE: KOUTIALA | | | 35 | ARRONDISSEMENT DE: KONSEGUJELA | | 15 | | |
| 435 | MORENA | | | 25 | 82 | 240 | 285 | 525 |
| 466 | MPETYELA | | | 36 | 60 | 209 | 195 | 404 |
| 497 | NGOLA | | | 37 | 54 | 184 | 171 | 355 |
| 528 | NGOLOBOUGOU | | | 101 | 142 | 401 | 441 | 842 |
| 559 | NIAMABOUGOU | | | 41 | 62 | 156 | 171 | 327 |
| 590 | NIEMINA | | | 47 | 152 | 304 | 343 | 647 |
| 621 | N'TOGOLA | | | 30 | 52 | 168 | 167 | 335 |
| 652 | NYANPELA | | | 44 | 67 | 216 | 229 | 445 |
| 683 | OUESSEREBOUGOU | | | 51 | 95 | 314 | 333 | 647 |
| 714 | SIGUENESSO | | | 70 | 92 | 277 | 293 | 570 |
| 745 | SIMESSO | | | 17 | 44 | 129 | 124 | 253 |
| 776 | SOGOTEJA | | | 151 | 289 | 929 | 971 | 1900 |
| 807 | SOUN | | | 51 | 82 | 315 | 302 | 617 |
| 838 | TEMPELA | PC1 | | 100 | 252 | 738 | 831 | 1569 |
| 869 | TOMINA | | | 25 | 103 | 303 | 332 | 635 |
| 900 | TOUPOURLA | | | 66 | 150 | 458 | 448 | 906 |
| 931 | TOROSSO | | | 14 | 54 | 191 | 193 | 384 |
| 962 | TOULOMANA | | | 39 | 74 | 207 | 194 | 401 |
| CERCLE DE: KOUTIALA | | | 35 | ARRONDISSEMENT DE: KOUNIANA | | 29 | | |
| 001 | BOBOLA-ZANGASSO | PC1,D1 | | 222 | 334 | 976 | 974 | 1950 |
| 025 | BOMBALA | | | 70 | 95 | 292 | 286 | 578 |
| 049 | BOUGOUNSSO | PC1,D1 | | 176 | 262 | 822 | 868 | 1690 |
| 073 | DABONI | | | 61 | 97 | 278 | 277 | 555 |
| 097 | DIEBE | | | 136 | 195 | 584 | 544 | 1128 |
| 121 | DOUBANIANA | | | 41 | 54 | 151 | 153 | 304 |
| 145 | FROUGOSSO | | | 15 | 38 | 119 | 121 | 240 |
| 169 | GOUANTALA OU GOUANDARA | | | 70 | 103 | 286 | 283 | 569 |
| 193 | KAGNE | | | 55 | 90 | 313 | 295 | 608 |
| 217 | KALANGA | | | 28 | 62 | 156 | 162 | 318 |
| 241 | KAULE | | | 18 | 30 | 122 | 98 | 220 |
| 265 | KARANGASSO-DENI | | | 59 | 82 | 261 | 304 | 565 |
| 289 | KATIOLA | | | 106 | 141 | 413 | 378 | 791 |

| COD | NOM DE VILLAGE | U/R | INFRASTRUCTURES | NOMBRE | | POPULATION RESIDENTE | | |
|---------------------|-------------------------|----------------|-----------------|-----------------------------|-----------|----------------------|-------|-------|
| | | | | DE CONCESSION | DE MENAGE | HOMME | FEMME | TOTAL |
| CERCLE DE: KOUTIALA | | | 35 | ARRONDISSEMENT DE: KOUNIANA | | 29 | | |
| 313 | KAZIENSO | | | 128 | 207 | 630 | 613 | 1243 |
| 337 | KOKOTANA | | | 82 | 102 | 338 | 351 | 689 |
| 361 | KOLONI | PC1,D1,PH1 | | 210 | 287 | 746 | 823 | 1569 |
| 385 | KORE | | | 153 | 212 | 699 | 674 | 1373 |
| 409 | KOREASSO | | | 86 | 100 | 210 | 249 | 459 |
| 433 | KOUNIANA | PC1,GR1,D2,PH1 | | 212 | 299 | 886 | 889 | 1775 |
| 457 | MOUGOUHIRANI | | | 108 | 170 | 575 | 578 | 1153 |
| 481 | MOURASSO | | | 96 | 149 | 467 | 512 | 979 |
| 505 | NADIASSO | | | 55 | 94 | 309 | 336 | 645 |
| 529 | NGARASSO | C1 | | 325 | 475 | 1613 | 1722 | 3335 |
| 553 | NGASSASSO | | | 87 | 159 | 383 | 364 | 747 |
| 577 | NIEKOJANA | | | 18 | 36 | 113 | 134 | 247 |
| 601 | NINTICROSSO | | | 48 | 67 | 176 | 166 | 342 |
| 625 | NIZANSO | | | 154 | 273 | 820 | 875 | 1695 |
| 649 | NOUPESSO | | | 24 | 52 | 180 | 178 | 358 |
| 673 | NTIONTIERI | | | 81 | 119 | 348 | 340 | 688 |
| 697 | NTOKONASSO | D1,PH1 | | 238 | 381 | 1155 | 1143 | 2298 |
| 721 | POKOSSO | | | 154 | 229 | 602 | 669 | 1271 |
| 745 | SASSILA | | | 11 | 13 | 37 | 37 | 74 |
| 769 | SCGOUASSO | | | 53 | 76 | 205 | 217 | 422 |
| 793 | SOKOUMOSSO | | | 43 | 63 | 184 | 182 | 366 |
| 817 | SOURBASSO | PH1 | | 160 | 312 | 894 | 936 | 1830 |
| 841 | SOUKOUSO | | | 117 | 160 | 455 | 439 | 894 |
| 845 | WARA | | | 132 | 181 | 443 | 451 | 894 |
| 889 | ZANSO | | | 46 | 84 | 208 | 229 | 437 |
| 913 | ZIERE | | | 43 | 70 | 186 | 242 | 428 |
| 937 | ZINGOLOSSO | | | 23 | 36 | 85 | 96 | 181 |
| CERCLE DE: KOUTIALA | | | 35 | ARRONDISSEMENT DE: MOLOBALA | | 43 | | |
| 001 | BOUGORO | | | 16 | 43 | 123 | 125 | 248 |
| 035 | CHIKOLOMA OU CHIKOLOMBA | | | 85 | 164 | 506 | 543 | 1049 |
| 069 | DOUGOUAN | | | 138 | 194 | 577 | 578 | 1155 |
| 103 | FARAKORO | | | 154 | 199 | 643 | 624 | 1267 |

| COD | NOM DE VILLAGE | U/R | INFRASTRUCTURES | NOMBRE | | POPULATION RESIDENTE | | |
|---------------------|----------------------|-----|-------------------|------------------------------|--------|----------------------|-------|-------|
| | | | | DE | DE | HOMME | FEMME | TOTAL |
| | | | | CONCESSION | MENAGE | | | |
| CERCLE DE: KOUTIALA | | | 35 | ARRONDISSEMENT DE: MOLOBALA | | 43 | | |
| 137 | FARAOULA | | | 41 | 54 | 173 | 182 | 355 |
| 171 | FINIMAN | | | 48 | 103 | 288 | 319 | 607 |
| 205 | GOUAN | | | 76 | 169 | 490 | 509 | 999 |
| 239 | KANI | | | 110 | 187 | 632 | 592 | 1224 |
| 273 | KANIKO | | | 155 | 208 | 654 | 679 | 1333 |
| 307 | KAPALA | | | 177 | 292 | 1018 | 1034 | 2052 |
| 341 | KENDE | | | 38 | 60 | 173 | 150 | 323 |
| 375 | KOUNIOU OU KOUGNOU | | | 105 | 167 | 474 | 484 | 958 |
| 409 | LAIKINA OU LOIKINA | | | 23 | 39 | 150 | 130 | 280 |
| 443 | MIZONSO | | | 47 | 93 | 306 | 296 | 602 |
| 477 | MOLOBALA | | PC1, SC1, D2, PH2 | 389 | 594 | 2049 | 1989 | 4038 |
| 511 | NGUESSO OU ZENGUESSO | | | 86 | 142 | 518 | 513 | 1031 |
| 545 | MPERESSO | | | 81 | 103 | 314 | 343 | 657 |
| 579 | SANGUELA | | PC1, D1 | 204 | 343 | 1014 | 1009 | 2023 |
| 613 | SAO | | | 24 | 61 | 167 | 166 | 333 |
| 647 | SINA | | | 81 | 119 | 385 | 352 | 737 |
| 681 | SOGO | | | 146 | 205 | 513 | 532 | 1045 |
| 715 | SOUNGOULASSO | | | 202 | 287 | 767 | 823 | 1590 |
| 749 | SOUGOUNBA | | PC1, D1 | 390 | 638 | 1869 | 1966 | 3835 |
| 783 | SOUSSOULA | | | 129 | 237 | 679 | 687 | 1366 |
| 817 | TARASSO | | | 72 | 124 | 433 | 473 | 906 |
| 851 | TIERE | | PC1, D1 | 99 | 186 | 600 | 558 | 1158 |
| 885 | TRY 1 | | | 96 | 143 | 410 | 396 | 806 |
| 902 | TRY 2 | | | 60 | 122 | 406 | 384 | 790 |
| 919 | WATTARLA | | | 110 | 183 | 538 | 581 | 1119 |
| 953 | WOMO | | | 61 | 107 | 374 | 355 | 729 |
| CERCLE DE: KOUTIALA | | | 35 | ARRONDISSEMENT DE: M'PESSOBA | | 57 | | |
| 001 | BAHANA | | | 42 | 72 | 243 | 255 | 498 |
| 019 | BAMBOUGOU | | | 47 | 74 | 226 | 258 | 484 |
| 037 | BANA | | | 93 | 182 | 531 | 591 | 1122 |
| 055 | BARAMANA | | | 89 | 100 | 338 | 320 | 658 |
| 073 | BEMBOUGOU | | | 21 | 53 | 195 | 183 | 378 |

| ICODI | NOM DE VILLAGE | U/R | INFRASTRUCTURES | NOMBRE | | POPULATION RESIDENTE | | |
|---------------------|------------------|----------------------|-----------------|------------------------------|-----------|----------------------|-------|-------|
| | | | | DE CONCESSION | DE MENAGE | HOMME | FEMME | TOTAL |
| CERCLE DE: KOUTIALA | | | 36 | ARRONDISSEMENT DE: N'PESSOBA | | 57 | | |
| 082 | BOUDIBOUGOU | | | 12 | 23 | 55 | 76 | 131 |
| 091 | BOUGOULA | | | 111 | 172 | 548 | 528 | 1076 |
| 109 | DANZANA | | | 30 | 48 | 184 | 167 | 351 |
| 127 | DEBELA | PC1 | | 164 | 330 | 998 | 1067 | 2065 |
| 145 | DEGUENA | | | 58 | 91 | 271 | 283 | 554 |
| 163 | DEMPELA 1 | | | 97 | 123 | 414 | 437 | 851 |
| 181 | DEMPELA 2 | | | 33 | 40 | 109 | 134 | 243 |
| 199 | IDELA OU DIELA | | | 44 | 60 | 155 | 193 | 348 |
| 217 | DINTIOLA 1 | | | 101 | 189 | 542 | 596 | 1138 |
| 235 | DINTIOLA 2 | | | 28 | 54 | 145 | 154 | 299 |
| 253 | FANTALA | | | 13 | 30 | 104 | 95 | 199 |
| 271 | FONFANA | PC1,D1 | | 255 | 356 | 994 | 1069 | 2063 |
| 289 | GOUANTIESSO | | | 233 | 317 | 1050 | 1140 | 2190 |
| 3D7 | GOUELE | | | 58 | 110 | 372 | 369 | 741 |
| 325 | I.R.C.T. | D1,ROB1 | | 72 | 105 | 314 | 267 | 581 |
| 343 | KARAGOUANAMALLE | D1,PH1,C1 | | 145 | 288 | 865 | 932 | 1797 |
| 361 | KARAGOUANA PEULH | | | 25 | 67 | 172 | 214 | 386 |
| 379 | KEMESSOROLA | | | 12 | 15 | 69 | 63 | 132 |
| 397 | KINTIERI | | | 270 | 443 | 1229 | 1327 | 2556 |
| 415 | KOLA | D1,PH1 | | 109 | 178 | 535 | 588 | 1123 |
| 433 | KOLOMOUSSO | | | 84 | 121 | 374 | 433 | 807 |
| 451 | KORON-TOSSONI | | | 32 | 68 | 140 | 175 | 315 |
| 469 | MAMARELA | | | 26 | 42 | 138 | 156 | 294 |
| 487 | MIENA | * PC1,C1 | | 592 | 896 | 2705 | 2874 | 5579 |
| 5D5 | MINA | | | 11 | 22 | 66 | 76 | 142 |
| 523 | N'PESSOBA | * PC2,SC1,D1,PH1,PO1 | | 823 | 1099 | 3041 | 3225 | 6266 |
| 541 | N'PESSOBA-FERME | ROB1 | | 69 | 82 | 246 | 189 | 435 |
| 559 | NANKOROLA | | | 91 | 163 | 504 | 573 | 1077 |
| 577 | N'DJIGUELA | | | 23 | 41 | 154 | 149 | 303 |
| 595 | NGANJAN | | | 207 | 242 | 622 | 619 | 1241 |
| 613 | N'TARLA | PC1 | | 36 | 156 | 544 | 613 | 1157 |
| 631 | N'TOBOUGOU | | | 39 | 65 | 183 | 224 | 407 |
| 649 | N'TOLA | | | 26 | 49 | 119 | 140 | 259 |
| 667 | N'TOSSONI | PC1,PH1 | | 261 | 464 | 1395 | 1491 | 2886 |
| 685 | OUADIALA | | | 93 | 131 | 327 | 361 | 688 |

| COC | NOM DE VILLAGE | U/R | INFRASTRUCTURES | NOMBRE | | POPULATION RESIDENTE | | |
|---------------------|----------------|-----|-----------------|------------------------------|-----------|----------------------|-------|-------|
| | | | | DE CONCESSION | DE MENAGE | HOMME | FEMME | TOTAL |
| CERCLE DE: KOUTIALA | | | 35 | ARRONDISSEMENT DE: M'PESSOBA | | 57 | | |
| 703 | OUARANIAMANA | | | 53 | 67 | 201 | 207 | 408 |
| 721 | PALLA | | | 38 | 52 | 175 | 184 | 359 |
| 739 | PEGUENA | | PC1 | 179 | 224 | 549 | 589 | 1138 |
| 757 | SINTELA | | | 159 | 298 | 915 | 1009 | 1924 |
| 775 | SIGUIMONA | | | 55 | 100 | 264 | 282 | 546 |
| 793 | SOBALA | | | 25 | 33 | 121 | 116 | 237 |
| 811 | SONGUELA | | | 268 | 361 | 807 | 809 | 1616 |
| 829 | TIONSO | | | 100 | 175 | 468 | 558 | 1026 |
| 847 | TOGOBA | | | 193 | 337 | 963 | 1089 | 2052 |
| 865 | YAFOLA | | | 80 | 87 | 417 | 454 | 871 |
| 883 | YOGORASSO | | | 35 | 65 | 166 | 189 | 355 |
| 901 | ZANBLALA | | | 79 | 112 | 359 | 344 | 703 |
| 919 | ZANDIELA | | | 109 | 172 | 470 | 499 | 969 |
| 937 | ZANTIERLA | | | 20 | 38 | 111 | 133 | 244 |
| 955 | ZANZONI | | PC1,C1 | 274 | 380 | 944 | 1079 | 2023 |
| CERCLE DE: KOUTIALA | | | 35 | ARRONDISSEMENT DE: ZANGASSO | | 71 | | |
| 001 | BELESSO | | | 36 | 111 | 339 | 390 | 729 |
| 032 | BLENDO | | | 52 | 98 | 279 | 325 | 604 |
| 063 | BOUBA | | | 13 | 28 | 89 | 99 | 188 |
| 094 | DIELE | | | 91 | 185 | 528 | 570 | 1098 |
| 125 | DJITAMANA | | D1 | 110 | 205 | 618 | 666 | 1284 |
| 156 | FIENZO | | D1 | 80 | 194 | 625 | 665 | 1290 |
| 187 | FINKOLONI | | | 148 | 164 | 497 | 557 | 1054 |
| 218 | KADOUBALA | | | 24 | 31 | 140 | 125 | 265 |
| 249 | KEMA | | | 18 | 26 | 91 | 89 | 180 |
| 280 | KIKO | | | 16 | 45 | 137 | 156 | 293 |
| 311 | KOKOSSO | | | 62 | 92 | 323 | 317 | 640 |
| 342 | KOLONTO | | | 51 | 176 | 549 | 569 | 1118 |
| 373 | KOUGOUE | | | 53 | 90 | 262 | 308 | 570 |
| 404 | NAMPALA | | | 44 | 90 | 265 | 269 | 534 |
| 435 | NANPOREPELA | | | 26 | 113 | 336 | 282 | 618 |
| 466 | NIAMANASSO | | | 125 | 196 | 597 | 652 | 1249 |

| COD | NOM DE VILLAGE | U/R | INFRA-STRUCTURES | NOMBRE | | POPULATION RESIDENTE | | |
|-----|----------------|-----|------------------|------------|--------|----------------------|-------|-------|
| | | | | DE | DE | HOMME | FEMME | TOTAL |
| | | | | CONCESSION | MENAGE | | | |

CERCLE DE: KOUTIALA

35

ARRONDISSEMENT DE: ZANGASSO

71

| | | | | | | | | |
|-----|------------------------------|----------------|--|-----|-----|-----|-----|------|
| 497 | NGANTERE | | | 31 | 66 | 194 | 207 | 401 |
| 528 | NGARE | | | 37 | 43 | 147 | 151 | 298 |
| 559 | NGONGONA | | | 4 | 7 | 23 | 21 | 44 |
| 590 | NTOSSO | | | 102 | 260 | 718 | 748 | 1466 |
| 621 | NTOROLA | | | 22 | 36 | 118 | 120 | 238 |
| 652 | SADIOLA | | | 86 | 159 | 441 | 451 | 892 |
| 683 | SANGABA | | | 152 | 253 | 739 | 740 | 1479 |
| 714 | SIOU | | | 66 | 156 | 491 | 514 | 1005 |
| 745 | SISSOUMANA | | | 58 | 97 | 314 | 323 | 637 |
| 776 | SINKOLO | PC1 | | 156 | 271 | 770 | 836 | 1606 |
| 807 | TIARAKASSEDOUNGOU | | | 60 | 125 | 416 | 438 | 854 |
| 838 | TONOIOUMBOUGOU | | | 41 | 79 | 245 | 259 | 504 |
| 869 | TOROLA | | | 10 | 23 | 84 | 104 | 188 |
| 900 | ZANGASSO | PC1,GR1,D2,PH1 | | 173 | 305 | 850 | 846 | 1696 |
| 931 | ZIENA | PC1 | | 115 | 266 | 828 | 834 | 1662 |
| 962 | ZEGJESSO-TARASSO -SOSSORISSO | | | 28 | 46 | 164 | 144 | 308 |

CERCLE DE: KOUTIALA

35

COMMUNE DE:

KOUTIALA-COMMUNE

91

| | | | | | | | | |
|-----|---------------------------|---|--------------------------------|-----|------|------|------|------|
| 001 | HAMDALAYE | * | SD1,ROB1 | 824 | 1541 | 4567 | 4358 | 8925 |
| 008 | DAR-SALAM 1 | * | | 373 | 477 | 1559 | 1570 | 3129 |
| 012 | DAR-SALAM 2 | * | | 411 | 528 | 1728 | 1737 | 3465 |
| 015 | KOULIKORO | * | C1,ROB2 | 262 | 498 | 1636 | 1585 | 3221 |
| 029 | LAFIALA | * | PC3,SC2,C1,ROB1 | 422 | 951 | 2905 | 2826 | 5731 |
| 043 | MEDINA-COURA | * | D1 | 366 | 667 | 1884 | 1918 | 3802 |
| 050 | NTONASSO | * | | 42 | 49 | 170 | 159 | 329 |
| 057 | SOGOMBOUGOU-PARCEL | * | PH1,ROB1 | 417 | 1239 | 3319 | 3095 | 6414 |
| 071 | 1ER QUARTIER OU WALA-WALA | * | PC1,C1,ROB1 | 422 | 979 | 3006 | 3009 | 6015 |
| 085 | SEME QUARTIER OU KOKO | * | PC3,SC1,SD1,D1,PH1,C3,PO1,ROB3 | 689 | 1170 | 3855 | 3812 | 7667 |

| ICOD | NOM DE VILLAGE | U/R | INFRASTRUCTURES | NOMBRE DE CONCESSIONS | NOMBRE DE MENAGE | POPULATION RESIDENTE | | |
|----------------------|--------------------------|-----|-------------------|--------------------------------------|------------------|----------------------|-------|-------|
| | | | | | | HOMME | FEMME | TOTAL |
| CERCLE DE: YANFOLILA | | | 36 | ARRONDISSEMENT DE: YANFOLILA-CENTRAL | | 01 | | |
| 001 | BADOGO | | PC1 | 79 | 235 | 672 | 655 | 1327 |
| 046 | BALENA | | PH1 | 24 | 33 | 139 | 154 | 293 |
| 091 | BARILA | | | 13 | 20 | 68 | 81 | 149 |
| 114 | BOGOTAFARA | | | 64 | 225 | 751 | 819 | 1570 |
| 136 | BOUNOUKO | | | 95 | 246 | 769 | 889 | 1658 |
| 181 | DIALAFARA | | | 29 | 70 | 236 | 256 | 492 |
| 226 | DJIDIENINA OU DJIGUININA | | C1 | 47 | 142 | 414 | 483 | 897 |
| 271 | DJILINFING | | | 46 | 128 | 369 | 376 | 745 |
| 316 | FALIKO | | | 38 | 106 | 319 | 333 | 652 |
| 361 | GOUALALA 1 | | PC1,D1 | 47 | 98 | 310 | 292 | 602 |
| 406 | GOUALALA 2 | | PC1,D2 | 107 | 215 | 665 | 742 | 1407 |
| 451 | GOUALAFARA | | | 51 | 102 | 313 | 311 | 624 |
| 496 | GDJENSO | | | 81 | 162 | 550 | 516 | 1066 |
| 541 | KOFOULATIE | | | 32 | 101 | 302 | 323 | 625 |
| 586 | KOULABATOUNIKOUROU | | | 26 | 48 | 138 | 160 | 298 |
| 631 | LONTOLA | | D1 | 27 | 73 | 242 | 271 | 513 |
| 676 | MALIKILA | | PC1 | 60 | 132 | 391 | 439 | 830 |
| 721 | NDUNSAMOUNA | | | 12 | 44 | 144 | 160 | 304 |
| 766 | OJASSADA | | | 24 | 54 | 170 | 193 | 363 |
| 811 | OUROU-OUROU | | ROB2 | 24 | 53 | 164 | 153 | 317 |
| 834 | SEKOU | | | 49 | 134 | 510 | 515 | 1025 |
| 856 | SOALA | | ROB1 | 51 | 79 | 214 | 199 | 413 |
| 901 | SOLOHA | | | 74 | 196 | 527 | 627 | 1154 |
| 946 | YANFOLILA | * | PC1,GR1,D4,PH1,C1 | 566 | 838 | 2434 | 2561 | 4995 |
| CERCLE DE: YANFOLILA | | | 36 | ARRONDISSEMENT DE: DOUSSOUDIANA | | 12 | | |
| 001 | BALANFINA | | PC1,D1,PH1 | 69 | 155 | 470 | 564 | 1034 |
| 059 | BINBOUGOU | | | 30 | 90 | 305 | 327 | 632 |
| 117 | BOULOKORO | | | 29 | 59 | 196 | 197 | 393 |
| 175 | BOURAKALA | | | 12 | 46 | 150 | 121 | 271 |
| 233 | DJINETOUMANINA | | | 10 | 23 | 73 | 61 | 134 |
| 291 | DOUSSOUDIANA | | PC1,GR1,D1,PH1 | 75 | 193 | 565 | 614 | 1179 |
| 349 | KOLONI | | PC1,D1 | 53 | 131 | 399 | 479 | 878 |

| ICOD | NOM DE VILLAGE | U/R | INFRASTRUCTURES | NOMBRE DE CONCESSIONS | NOMBRE DE MENAGE | POPULATION RESIDENTE | HOMME | FEMME | TOTAL |
|----------------------|------------------|-----|-----------------|---------------------------------|------------------|----------------------|-------|-------|-------|
| CERCLE DE: YANFOLILA | | | 36 | ARRONDISSEMENT DE: DOUSSOUDIANA | | 12 | | | |
| 407 | KOMASSALA | | | 12 | 33 | 100 | 117 | 217 | |
| 465 | LAMININA | | | 31 | 73 | 209 | 241 | 450 | |
| 523 | LINFARA | | | 14 | 37 | 102 | 104 | 206 | |
| 581 | MAGADALA | | | 35 | 78 | 221 | 263 | 484 | |
| 639 | MORIFINA | | | 20 | 59 | 207 | 231 | 438 | |
| 697 | NIKONI | | | 35 | 93 | 288 | 335 | 623 | |
| 755 | NIOMASSALA | | | 20 | 29 | 75 | 76 | 151 | |
| 784 | NTOMOGOLA | | | 15 | 35 | 113 | 112 | 225 | |
| 813 | SANANA | | | 28 | 65 | 211 | 239 | 450 | |
| 871 | TIEOULENA | | | 59 | 138 | 439 | 525 | 964 | |
| 929 | TOLA | | | 19 | 33 | 142 | 137 | 279 | |
| CERCLE DE: YANFOLILA | | | 36 | ARRONDISSEMENT DE: FILAMANA | | 23 | | | |
| 001 | BASSIDIBEDJIN | | | 7 | 16 | 32 | 34 | 66 | |
| 053 | DALAKAN | | | 39 | 72 | 198 | 214 | 412 | |
| 105 | DAQUNABERE | | | 41 | 96 | 305 | 311 | 616 | |
| 157 | DENSO-BELEDA | | | 6 | 16 | 52 | 57 | 109 | |
| 209 | DENSO KORO | | | 14 | 29 | 76 | 76 | 152 | |
| 261 | DENSO MADINA | | | 13 | 30 | 92 | 96 | 188 | |
| 313 | DIANGUEMERILA | | | 10 | 32 | 88 | 96 | 184 | |
| 417 | FARABALA | | | 41 | 116 | 284 | 363 | 647 | |
| 469 | FILAMANA | | | 48 | 101 | 299 | 329 | 628 | |
| 521 | KANDJIMAHOUROULA | | PC1,D1,PH1,C1 | 10 | 26 | 78 | 84 | 162 | |
| 573 | KANGUESSAMALA | | | 13 | 33 | 84 | 106 | 190 | |
| 625 | KONINKO | | | 26 | 71 | 249 | 267 | 516 | |
| 677 | KOUROULAMINI | | | 19 | 52 | 102 | 103 | 205 | |
| 729 | MOGOYAFARA | | | 37 | 105 | 296 | 356 | 652 | |
| 781 | MORIEFERELA | | | 52 | 101 | 260 | 300 | 560 | |
| 807 | NENEDIANA | | | 29 | 59 | 177 | 172 | 349 | |
| 833 | OUROUDJI | | | 20 | 48 | 149 | 149 | 298 | |
| 885 | SANDUGOULA | | | 35 | 94 | 228 | 198 | 426 | |
| 937 | SANGAREDJIN | | | 38 | 92 | 234 | 250 | 484 | |
| CERCLE DE: YANFOLILA | | | 36 | ARRONDISSEMENT DE: GUELENINKORO | | 34 | | | |
| 001 | SANDIOUGOUFARA | | | 21 | 69 | 221 | 271 | 492 | |

| COD | NOM DE VILLAGE | U/R | INFRASTRUCTURES | NOMBRE | | POPULATION RESIDENTE | | |
|----------------------|----------------|-----|------------------------|---------------------------------|--------|----------------------|-------|-------|
| | | | | DE | DE | HOMME | FEMME | TOTAL |
| | | | | CONCESSION | MENAGE | | | |
| CERCLE DE: YANFOLILA | | | 36 | ARRONDISSEMENT DE: GUELENINKORO | | 34 | | |
| 059 | BARILA | | | 40 | 120 | 431 | 495 | 926 |
| 117 | BOUGOUDALE | | | 84 | 223 | 806 | 870 | 1676 |
| 233 | DONSOSSO | | | 21 | 75 | 267 | 328 | 595 |
| 291 | FOUGATIE | | D1 | 73 | 191 | 636 | 696 | 1332 |
| 349 | GUELELINKORO | | PC1,D2,C1 | 46 | 153 | 518 | 600 | 1118 |
| 407 | KABAYA | | PH1 | 153 | 394 | 1228 | 1408 | 2636 |
| 465 | KEGNEBA | | | 52 | 128 | 431 | 526 | 957 |
| 523 | KOMANA | | | 43 | 74 | 226 | 221 | 447 |
| 581 | KOMISSANA | | | 53 | 125 | 397 | 434 | 831 |
| 697 | LEBA | | | 21 | 42 | 161 | 174 | 335 |
| 784 | SIRAKORO | | | 15 | 41 | 141 | 126 | 267 |
| 813 | SIRADJOUBA | | | 26 | 94 | 259 | 266 | 525 |
| 871 | SOLOBA | | PC1,D1 | 91 | 216 | 922 | 973 | 1895 |
| 900 | TINIEKAN | | | 24 | 45 | 158 | 159 | 317 |
| 929 | TEGUELEDOUGOU | | | 40 | 116 | 465 | 523 | 988 |
| CERCLE DE: YANFOLILA | | | 36 | ARRONDISSEMENT DE: KALANA | | 45 | | |
| 001 | BADA | | | 53 | 115 | 353 | 368 | 721 |
| 037 | BANDIALA | | | 12 | 39 | 118 | 114 | 232 |
| 073 | BEREBOKOLA | | | 42 | 70 | 205 | 223 | 428 |
| 109 | DABARAN | | | 35 | 95 | 291 | 338 | 629 |
| 145 | DADJIOUGOUBALA | | | 39 | 90 | 297 | 348 | 645 |
| 181 | DALOGOUE | | | 17 | 33 | 100 | 105 | 205 |
| 217 | DANGOUE | | | 23 | 46 | 135 | 161 | 296 |
| 253 | DAOLILA | | | 43 | 120 | 389 | 439 | 828 |
| 289 | DIABALA | | | 28 | 64 | 167 | 183 | 350 |
| 325 | DIANSIRALA | | | 13 | 18 | 70 | 63 | 133 |
| 361 | FABOULA | | | 49 | 101 | 306 | 318 | 624 |
| 397 | HADJILA | | | 27 | 50 | 170 | 191 | 361 |
| 433 | HADJILAMININA | | | 34 | 68 | 162 | 162 | 324 |
| 469 | KALAKO | | C1 | 22 | 73 | 218 | 212 | 430 |
| 505 | KALANA | | PC2,GR1,D1,PH1,C1,ROB1 | 438 | 783 | 2137 | 1952 | 4089 |
| 541 | KONFRA | | | 21 | 58 | 180 | 194 | 374 |

| ICOD | NOM DE VILLAGE | U/R | INFRASTRUCTURES | NOMBRE | | POPULATION RESIDENTE | | |
|----------------------|-----------------------------|----------------|-----------------|------------------------------|-----------|----------------------|-------|-------|
| | | | | DE CONCESSION | DE MENAGE | HOMME | FEMME | TOTAL |
| CERCLE DE: YANFOLILA | | | 36 | ARRONDISSEMENT DE: KALANA | | 35 | | |
| 577 | KOSSIRALA | | | 38 | 86 | 250 | 203 | 543 |
| 613 | KOUMBALA | | | 9 | 24 | 77 | 87 | 164 |
| 649 | LEBA | | | 14 | 30 | 115 | 110 | 225 |
| 667 | MANDEBALA | | | 6 | 33 | 103 | 125 | 228 |
| 721 | NISSOUMALA | PC1,D1 | | 66 | 87 | 316 | 298 | 614 |
| 757 | NOUNFRA | | | 12 | 29 | 81 | 69 | 150 |
| 793 | SADJIOUROULA | | | 26 | 71 | 195 | 237 | 432 |
| 829 | SALALA | | | 13 | 32 | 92 | 107 | 199 |
| 865 | SOLOMANINA | | | 33 | 80 | 205 | 226 | 431 |
| 901 | TENINTOUMANANI | | | 22 | 42 | 129 | 130 | 259 |
| 937 | ZAMBALA | | | 19 | 33 | 108 | 113 | 221 |
| CERCLE DE: YANFOLILA | | | 36 | ARRONDISSEMENT DE: KANGARE | | 56 | | |
| 056 | BINGO | PC1,D1 | | 165 | 363 | 1133 | 1292 | 2425 |
| 111 | DALABA | | | 185 | 255 | 729 | 730 | 1459 |
| 166 | DALABALA | | | 386 | 579 | 1673 | 1660 | 3333 |
| 221 | DIALAKORONI | PC1 | | 3 | 10 | 20 | 22 | 42 |
| 276 | DOSSOLA | | | 100 | 230 | 720 | 585 | 1305 |
| 331 | FARABACOURA | | | 81 | 168 | 603 | 556 | 1159 |
| 386 | FARABAKORO | | | 19 | 29 | 82 | 76 | 158 |
| 441 | FINGOUANA | | | 44 | 116 | 353 | 336 | 689 |
| 496 | KANGARE | PC1,D1,PH1 | | 614 | 751 | 2276 | 2261 | 4537 |
| 551 | KONDJIGUILA | | | 116 | 209 | 699 | 732 | 1431 |
| 606 | LENA | | | 39 | 86 | 235 | 301 | 536 |
| 661 | MAFELENI | | | 27 | 64 | 205 | 241 | 446 |
| 771 | SANANKORONI | | | 68 | 91 | 352 | 356 | 708 |
| 826 | SELINKENYI OU SELINGUE | PC1,GR1,D1,PH1 | | 108 | 197 | 672 | 710 | 1382 |
| 881 | SIEKOROLE OU BANGASIEKOROLE | | | 26 | 48 | 188 | 184 | 372 |
| 909 | TIEGUEKOUROUNI | | | 71 | 108 | 369 | 396 | 765 |
| 936 | TAGAN | PC1 | | 171 | 377 | 1183 | 1298 | 2481 |
| CERCLE DE: YANFOLILA | | | 36 | ARRONDISSEMENT DE: SIEKOROLE | | 67 | | |
| 001 | ASSAMORALA | | | 7 | 13 | 47 | 52 | 99 |

| COD | NOM DE VILLAGE | U/R | INFRASTRUCTURES | NOMBRE | | POPULATION RESIDENTE | | |
|----------------------|-----------------|-------------------|-----------------|---------------------------------|--------|----------------------|-------|-------|
| | | | | DE | DE | HOMME | FEMME | TOTAL |
| | | | | CONCESSION | MENAGE | | | |
| CERCLE DE: YANFOLILA | | | 36 | ARRONDISSEMENT DE: SIEKOROLE | | 67 | | |
| 084 | BADOUYOU | | | 28 | 73 | 237 | 261 | 498 |
| 126 | BAMBADALA | | | 29 | 80 | 281 | 296 | 577 |
| 167 | BAMBALA | | | 63 | 155 | 491 | 582 | 1073 |
| 250 | BANKOUMANA | | | 89 | 285 | 834 | 907 | 1741 |
| 292 | BEREBOGOLA | | | 21 | 55 | 148 | 143 | 291 |
| 333 | DIARANI | | | 76 | 194 | 619 | 622 | 1241 |
| 375 | DJIMBALA | | | 32 | 119 | 452 | 454 | 906 |
| 396 | FARANI | | | 46 | 142 | 419 | 479 | 898 |
| 406 | KOLENA | | | 12 | 37 | 139 | 106 | 245 |
| 411 | KONA | | | 49 | 231 | 794 | 803 | 1597 |
| 414 | MADINADIOU | | | 35 | 110 | 353 | 399 | 752 |
| 415 | MADINAKOUN | | | 14 | 24 | 101 | 114 | 215 |
| 416 | MAKANDIANA | PC1 | | 40 | 126 | 478 | 494 | 972 |
| 499 | MORIBALA | | | 40 | 97 | 357 | 351 | 708 |
| 541 | SANANKOROBA | | | 46 | 92 | 262 | 286 | 548 |
| 582 | SIEKOROLE | PC1,GR1,D2,PH1,C1 | | 268 | 524 | 1704 | 1689 | 3393 |
| 665 | SINDO | | | 50 | 182 | 584 | 567 | 1151 |
| 748 | SOLINKORO | | | 26 | 79 | 210 | 216 | 426 |
| 831 | TIENTOKO | | | 32 | 59 | 201 | 206 | 407 |
| 914 | YOROLA | | | 21 | 80 | 240 | 233 | 473 |
| CERCLE DE: YANFOLILA | | | 36 | ARRONDISSEMENT DE: YOROBOUGOULA | | 78 | | |
| 001 | BAGADO (BACOCO) | | | 9 | 15 | 50 | 73 | 123 |
| 033 | BARILA | | | 32 | 63 | 199 | 182 | 381 |
| 065 | BEREKO | | | 45 | 143 | 476 | 524 | 1000 |
| 097 | BERETE | | | 13 | 28 | 77 | 94 | 171 |
| 129 | BOKOFARA | | | 4 | 8 | 36 | 21 | 57 |
| 177 | DOUGOUFING | | | 30 | 79 | 246 | 251 | 497 |
| 193 | FARABA | | | 17 | 49 | 146 | 168 | 314 |
| 225 | FOULABOULA | PC1 | | 47 | 89 | 247 | 232 | 479 |
| 257 | GONAMA-TIEFINA | | | 20 | 57 | 193 | 207 | 400 |
| 289 | GOJANA | | | 25 | 53 | 178 | 196 | 374 |
| 321 | GOUANAMERILA | | | 13 | 23 | 70 | 75 | 145 |

| ICOD | NOM DE VILLAGE | U/R | INFRASTRUCTURES | NOMBRE | | POPULATION RESIDENTE | | |
|------|----------------|-----|-----------------|------------------|--------------|----------------------|-------|-------|
| | | | | DE CONCESSION | DE MENAGE | HOMME | FEMME | TOTAL |

CERCLE DE: YANFOLILA

36

ARRONDISSEMENT DE: YOROBOUGOULA

78

| | | | | | | | | |
|-----|-----------------|---------------|--|-----|-----|-----|-----|------|
| 353 | GOLEKETIGUILA | | | 12 | 23 | 75 | 81 | 156 |
| 385 | GUENIE | | | 32 | 111 | 408 | 429 | 837 |
| 417 | KANDJIRILA | | | 32 | 102 | 282 | 337 | 619 |
| 449 | KANIBOUGOULA | | | 31 | 67 | 191 | 199 | 390 |
| 481 | KODIARAH | | | 14 | 31 | 114 | 121 | 235 |
| 513 | KOROU | | | 27 | 72 | 205 | 214 | 419 |
| 545 | MADINA | PC1,D2,C1,P01 | | 84 | 141 | 447 | 412 | 859 |
| 577 | MERIGOUELA | | | 7 | 11 | 21 | 35 | 56 |
| 609 | MOUROULA | | | 15 | 38 | 125 | 166 | 291 |
| 641 | MALAN | | | 38 | 109 | 363 | 411 | 774 |
| 673 | NIAMOUROULA | | | 17 | 26 | 65 | 65 | 130 |
| 705 | NIENEMDALE | | | 10 | 21 | 57 | 63 | 120 |
| 737 | NIOGQUEBOUGOULA | | | 33 | 112 | 317 | 392 | 709 |
| 769 | OUARALA | | | 26 | 46 | 130 | 155 | 285 |
| 801 | SIRAKOR6 | | | 22 | 47 | 140 | 139 | 279 |
| 833 | TABAKO | | | 48 | 134 | 444 | 447 | 891 |
| 865 | TOLMANIDOUNA | | | 41 | 70 | 216 | 238 | 454 |
| 897 | TYAH | | | 26 | 80 | 261 | 280 | 541 |
| 929 | YOROBOUGOULA | PC1,GR1,D1,C1 | | 148 | 235 | 676 | 724 | 1400 |
| 961 | YORONTIENA | | | 50 | 91 | 285 | 324 | 609 |
| 993 | ZAMANA | | | 43 | 69 | 222 | 236 | 458 |

| COD | NOM DE VILLAGE | U/R | INFRASTRUCTURES | NOMBRE | | POPULATION RESIDENTE | | |
|--------------------|----------------|-------------------------|-----------------|------------------------------------|--------|----------------------|-------|-------|
| | | | | DE | DE | HOMME | FEMME | TOTAL |
| | | | | CONCESSION | MENAGE | | | |
| CERCLE DE: YOROSSO | | | 37 | ARRONDISSEMENT DE: YOROSSO-CENTRAL | | 01 | | |
| 001 | BENIGOROLA | | | 104 | 164 | 445 | 471 | 916 |
| 036 | BEROSSO | | | 39 | 68 | 233 | 231 | 464 |
| 071 | DIAKAKONGO | | | 70 | 152 | 505 | 484 | 989 |
| 106 | FAKONI | C1 | | 146 | 194 | 489 | 489 | 978 |
| 141 | KAFONA | | | 180 | 266 | 629 | 711 | 1340 |
| 176 | KALEDOUNGOU | PC1,D1 | | 260 | 354 | 935 | 954 | 1889 |
| 211 | KAKAGOUROULA | | | 169 | 235 | 526 | 591 | 1117 |
| 246 | KARANGANA | PC1,D1 | | 185 | 331 | 902 | 873 | 1775 |
| 281 | KIAN | | | 47 | 69 | 232 | 276 | 508 |
| 316 | KIFFOSSO 1 | PC1,D1 | | 195 | 282 | 800 | 763 | 1563 |
| 351 | KIFFOSSO 2 | | | 196 | 292 | 759 | 796 | 1555 |
| 386 | LEBOSSO | | | 21 | 38 | 119 | 143 | 262 |
| 421 | LOPEGUE | | | 77 | 145 | 441 | 437 | 878 |
| 456 | MAKONGO | | | 100 | 163 | 481 | 497 | 978 |
| 491 | NAMPENA | | | 91 | 198 | 616 | 624 | 1240 |
| 526 | NEKESSO | | | 40 | 64 | 196 | 201 | 397 |
| 561 | NOUMPINESSO | | | 32 | 113 | 226 | 245 | 471 |
| 596 | OMASSO | | | 25 | 35 | 135 | 137 | 272 |
| 631 | OUADIO | | | 49 | 74 | 218 | 239 | 457 |
| 666 | SIMONA | | | 112 | 206 | 588 | 522 | 1110 |
| 701 | SINKOLO | | | 120 | 180 | 462 | 450 | 912 |
| 736 | TORO 1 | | | 108 | 233 | 534 | 572 | 1106 |
| 771 | TORO 2 | | | 79 | 116 | 266 | 259 | 525 |
| 806 | TORO 3 | | | 51 | 74 | 186 | 211 | 397 |
| 841 | TOROSSO | | | 202 | 272 | 662 | 685 | 1347 |
| 859 | WOLO | | | 152 | 188 | 521 | 553 | 1074 |
| 876 | YOROSSO | * PC1,SC1,04,PH1,C1,PO1 | | 408 | 592 | 1630 | 1552 | 3182 |
| 911 | ZANDIEGUELA | | | 129 | 291 | 729 | 807 | 1536 |
| 946 | ZANGOUSSO | | | 209 | 330 | 1009 | 1060 | 2069 |
| CERCLE DE: YOROSSO | | | 37 | ARRONDISSEMENT DE: BOURA | | 23 | | |
| 001 | BANGA | | | 189 | 251 | 540 | 604 | 1144 |
| 033 | BANGADINA | | | 227 | 267 | 733 | 787 | 1520 |

| COD | NOM DE VILLAGE | U/R | INFRASTRUCTURES | NOMBRE | | POPULATION RESIDENTE | | |
|--------------------|----------------|-----|-------------------|--------------------------|--------|----------------------|-------|-------|
| | | | | DE | DE | HOMME | FEMME | TOTAL |
| | | | | CONCESSION | MENAGE | | | |
| CERCLE DE: YOROSSO | | | 37 | ARRONDISSEMENT DE: BOURA | | 23 | | |
| 065 | BARNA | | | 90 | 111 | 301 | 324 | 625 |
| 097 | BAMBELEKORD | | | 43 | 54 | 157 | 166 | 323 |
| 129 | BOURA | | PC1,GR1,D2,PH1,C1 | 380 | 443 | 980 | 1024 | 2004 |
| 161 | DARAKAN | | | 32 | 42 | 99 | 104 | 203 |
| 193 | DHE | | | 82 | 119 | 336 | 375 | 711 |
| 225 | DIDUKOUMA | | | 62 | 75 | 130 | 153 | 283 |
| 241 | DOROKOUMA | | | 78 | 90 | 181 | 244 | 425 |
| 257 | DOROSSO | | | 243 | 299 | 802 | 836 | 1638 |
| 289 | GOJAMA | | | 73 | 92 | 213 | 192 | 405 |
| 321 | KIAN | | | 86 | 154 | 392 | 432 | 824 |
| 353 | KOLONI | | | 275 | 319 | 653 | 668 | 1321 |
| 385 | KOME | | | 93 | 142 | 283 | 277 | 560 |
| 417 | KOUN | | | 79 | 117 | 254 | 250 | 504 |
| 449 | KOULOUMASSARA | | | 52 | 97 | 167 | 194 | 361 |
| 481 | KOUMBIA | | PC1,D1 | 338 | 488 | 1322 | 1348 | 2670 |
| 513 | MARENA | | PC1,D1 | 437 | 797 | 1912 | 1946 | 3858 |
| 545 | MENAMBA 1 | | D1 | 140 | 153 | 394 | 444 | 838 |
| 577 | MENABA 2 | | D1 | 230 | 256 | 563 | 593 | 1156 |
| 609 | MOUNIA | | PC1 | 143 | 186 | 474 | 543 | 1017 |
| 641 | OUFFOURMA | | | 47 | 288 | 548 | 604 | 1152 |
| 673 | OUYASSO | | | 28 | 35 | 110 | 83 | 193 |
| 705 | PING | | | 40 | 78 | 116 | 126 | 242 |
| 737 | SANHOJAN | | | 90 | 107 | 191 | 256 | 447 |
| 769 | SIELA | | | 81 | 104 | 255 | 245 | 500 |
| 801 | SEINDE | | | 66 | 73 | 182 | 164 | 346 |
| 833 | SOGOBA | | | 44 | 45 | 74 | 88 | 162 |
| 865 | SOUKLOUDIAN | | | 53 | 77 | 128 | 152 | 280 |
| 897 | TASSO | | | 171 | 176 | 432 | 433 | 865 |
| 929 | TEBERE | | | 106 | 159 | 370 | 392 | 762 |
| 961 | YAKRISSOUN | | | 249 | 319 | 728 | 730 | 1458 |
| CERCLE DE: YOROSSO | | | 37 | ARRONDISSEMENT DE: KOURI | | 45 | | |
| 001 | BANESSO | | PC1 | 222 | 367 | 956 | 967 | 1923 |

| COD | NOM DE VILLAGE | U/R | INFRASTRUCTURES | NOMBRE DE CONCESSION | NOMBRE DE MENAGE | POPULATION RESIDENTE | | |
|-----|----------------|-----|-----------------|----------------------|------------------|----------------------|-------|-------|
| | | | | | | HOMME | FEMME | TOTAL |

| CERCLE DE: YOROSSO | | | 37 | ARRONDISSEMENT DE: KOURI | | 45 | | |
|--------------------|------------|---|-------------------|--------------------------|-----|------|------|------|
| 037 | BESSO | | | 79 | 103 | 327 | 345 | 672 |
| 073 | DESSENA | | | 31 | 62 | 182 | 174 | 356 |
| 109 | DIARAMANA | | PC1,ROB2 | 170 | 220 | 704 | 735 | 1439 |
| 145 | DIENA | | | 36 | 71 | 211 | 209 | 420 |
| 181 | DIOMINA | | | 181 | 327 | 966 | 911 | 1877 |
| 217 | DOUNA | | PC1 | 284 | 370 | 897 | 907 | 1804 |
| 253 | FARAKORO | | | 75 | 97 | 282 | 308 | 590 |
| 289 | FOUNA | | | 162 | 207 | 497 | 553 | 1050 |
| 325 | GOUELE | | | 249 | 314 | 871 | 896 | 1767 |
| 361 | KONA | | | 66 | 72 | 184 | 194 | 378 |
| 397 | KOURY | * | PC1,SC1,D2,PH1,C1 | 729 | 927 | 2696 | 2660 | 5356 |
| 433 | MOUGNA | | | 26 | 65 | 232 | 222 | 454 |
| 469 | NGOLLA | | | 235 | 404 | 1236 | 1262 | 2498 |
| 505 | NIOUGOUARA | | | 203 | 267 | 604 | 667 | 1271 |
| 541 | OUAKONA | | ROB2 | 42 | 48 | 131 | 144 | 275 |
| 577 | OJNO | | | 103 | 166 | 445 | 452 | 897 |
| 613 | OURIKOLA | | PC1,D1 | 488 | 589 | 1795 | 1806 | 3601 |
| 649 | PIKORO | | | 180 | 214 | 553 | 565 | 1118 |
| 667 | PALASSO | | | 150 | 209 | 552 | 623 | 1175 |
| 685 | SAXONI | | | 35 | 44 | 103 | 120 | 223 |
| 721 | SANE | | | 117 | 153 | 399 | 412 | 811 |
| 757 | TANDIO | | PC1,D1 | 396 | 501 | 1259 | 1324 | 2583 |
| 793 | TIANKORO | | | 36 | 49 | 137 | 127 | 264 |
| 829 | TIBI | | | 109 | 155 | 465 | 465 | 930 |
| 865 | TIOULA | | | 75 | 106 | 324 | 279 | 603 |
| 901 | ZEDULENA | | | 75 | 81 | 238 | 246 | 484 |
| 937 | ZERELA | | | 37 | 56 | 183 | 176 | 359 |

| CERCLE DE: YOROSSO | | | 37 | ARRONDISSEMENT DE: MAHOU | | 67 | | |
|--------------------|--------------|---|---------------|--------------------------|------|------|------|------|
| 001 | MAHOU | * | PC2,02,PH1,C1 | 1126 | 1746 | 3397 | 3455 | 6852 |
| 250 | SONA | | | 163 | 272 | 924 | 831 | 1755 |
| 499 | SON -BAZI | | | 32 | 84 | 160 | 148 | 308 |
| 748 | WASSO -CORSO | | | 41 | 66 | 120 | 115 | 235 |



REGION DE

SEGOU



| COD | NOM DE VILLAGE | U/R | INFRASTRUCTURES | NOMBRE | | POPULATION RESIDENTE | | | |
|------------------|-------------------|-----|-----------------|----------------------------------|--------|----------------------|-------|-------|--|
| | | | | DE | DE | HOMME | FEMME | TOTAL | |
| | | | | CONCESSION | MENAGE | | | | |
| CERCLE DE: SEGOU | | | 41 | ARRONDISSEMENT DE: SEGOU-CENTRAL | | | 01 | | |
| 001 | BAMBOUGOU-WERE | | | 8 | 10 | 49 | 42 | 91 | |
| 010 | BANAMBA | | | 54 | 91 | 261 | 262 | 523 | |
| 019 | BANANKORO | | PC2,D1,PH1,C1 | 243 | 454 | 1392 | 1581 | 2973 | |
| 028 | BANANKORONI | | PC1,GR1,PH2,C1 | 175 | 255 | 700 | 745 | 1445 | |
| 037 | BANANKORONI-WERE | | | 34 | 111 | 312 | 367 | 679 | |
| 046 | BANANKOUROU-M-D | | | 30 | 37 | 84 | 76 | 160 | |
| 055 | BANATOMO | | | 13 | 42 | 91 | 90 | 181 | |
| 064 | BANDIOUGOUBOUGOU | | | 11 | 26 | 79 | 76 | 155 | |
| 073 | BAPHO | | | 73 | 119 | 274 | 314 | 588 | |
| 082 | BENE-WERE | | | 25 | 62 | 185 | 173 | 358 | |
| 091 | BENGUEBOUGOU | | | 9 | 21 | 76 | 74 | 150 | |
| 100 | BENNI | | | 22 | 48 | 129 | 150 | 279 | |
| 109 | BENZANA | | | 39 | 77 | 216 | 226 | 442 | |
| 118 | BOUGOUKOURA | | | 32 | 71 | 198 | 216 | 414 | |
| 127 | BOUNDO-BAMBARA | | | 98 | 144 | 415 | 406 | 821 | |
| 136 | BOUNDO-SOMONO | | | 38 | 49 | 129 | 143 | 272 | |
| 145 | BOUNDO-WERE | | | 70 | 131 | 381 | 428 | 809 | |
| 154 | BOUNDO-WORODJIRA | | | 75 | 131 | 316 | 352 | 668 | |
| 163 | BOUNDOMBOUGOULA | | | 40 | 64 | 163 | 165 | 328 | |
| 172 | DANFIMBOUGOU | | | 16 | 36 | 89 | 92 | 181 | |
| 181 | DAOULABOUGOU | | | 34 | 54 | 147 | 162 | 309 | |
| 190 | DIADO | | | 64 | 110 | 335 | 346 | 681 | |
| 199 | DAKALA | | | 47 | 97 | 274 | 287 | 561 | |
| 208 | DIACA | | | 39 | 111 | 290 | 302 | 592 | |
| 217 | DIAKOBOUGOU | | | 38 | 83 | 233 | 245 | 478 | |
| 226 | DIAKORO | | | 75 | 120 | 270 | 312 | 582 | |
| 235 | DIALLOBOUGOU-WERE | | | 13 | 29 | 92 | 106 | 198 | |
| 244 | DIASSEBOUGOU | | | 21 | 40 | 107 | 132 | 239 | |
| 253 | DIEGUE | | | 32 | 45 | 114 | 101 | 215 | |
| 262 | DIONI | | | 30 | 54 | 127 | 153 | 280 | |
| 271 | DJIGO | | | 40 | 64 | 163 | 166 | 329 | |
| 280 | DONZANA | | | 11 | 40 | 100 | 104 | 204 | |
| 289 | DOUGA | | | 65 | 144 | 414 | 454 | 868 | |
| 298 | DOUGADOUGOU | | | 36 | 86 | 221 | 264 | 485 | |
| 307 | DOUGOUKOUNNA | | PC1 | 164 | 202 | 579 | 606 | 1185 | |

| CODI | NOM DE VILLAGE | U/R | INFRASTRUCTURES | NOMBRE | | POPULATION RESIDENTE | | |
|------------------|-----------------------------|-----|-----------------|----------------------------------|--------|----------------------|-------|-------|
| | | | | DE | DE | HOMME | FEMME | TOTAL |
| | | | | CONCESSION | MENAGE | | | |
| CERCLE DE: SEGOU | | | 41 | ARRONDISSEMENT DE: SEGOU-CENTRAL | | 01 | | |
| 316 | DOUGOUTIGUIBOUGOU | | | 20 | 27 | 74 | 76 | 150 |
| 334 | FABOUGOU | | | 12 | 25 | 71 | 63 | 134 |
| 343 | FAIRA | | | 23 | 38 | 107 | 102 | 209 |
| 352 | FANZANA | | | 22 | 55 | 170 | 179 | 349 |
| 361 | FLOMAKEBOUGOU | | | 16 | 29 | 99 | 104 | 203 |
| 370 | GOJERELI | | | 31 | 85 | 225 | 234 | 459 |
| 379 | GOJERELI-WERE | | | 15 | 38 | 98 | 121 | 219 |
| 388 | KAMAKONO | | | 16 | 52 | 151 | 144 | 295 |
| 397 | KENIEBOUGOU | | | 42 | 102 | 310 | 324 | 634 |
| 406 | KITIOLA | | | 25 | 45 | 126 | 140 | 266 |
| 415 | KOBOUGOU | | | 16 | 29 | 103 | 86 | 189 |
| 424 | KOLOTOMO | | | 22 | 47 | 118 | 120 | 238 |
| 433 | KONODIMINI | | GR1,D1,PH1,C1 | 236 | 412 | 1220 | 1333 | 2553 |
| 442 | KOUGOUN | | | 78 | 146 | 423 | 463 | 886 |
| 451 | KOUNE | | | 11 | 27 | 75 | 75 | 150 |
| 460 | MOUGNERILA | | | 12 | 18 | 61 | 50 | 111 |
| 469 | MARABOUGOU | | | 14 | 28 | 88 | 82 | 170 |
| 478 | MASSABINI | | | 18 | 35 | 94 | 91 | 185 |
| 487 | MASSABOUGOU | | | 35 | 69 | 187 | 198 | 385 |
| 496 | MASSALA | | PC1 | 160 | 272 | 768 | 773 | 1541 |
| 505 | MASSALA-WERE | | | 22 | 58 | 172 | 207 | 379 |
| 514 | N ^o BEBA | | | 85 | 125 | 351 | 426 | 777 |
| 523 | MELE-WERE | | | 18 | 33 | 102 | 117 | 219 |
| 532 | MENFALA | | | 27 | 38 | 116 | 113 | 229 |
| 541 | MOSSOKOROBOUGOU | | | 13 | 40 | 117 | 114 | 231 |
| 550 | NANGO | | | 135 | 274 | 753 | 773 | 1526 |
| 559 | N ^o DATEKOUMANA | | | 19 | 64 | 154 | 165 | 319 |
| 568 | N ^o DJIBOUGOU | | | 22 | 51 | 139 | 154 | 293 |
| 577 | N ^o DJENINA | | | 23 | 47 | 130 | 134 | 264 |
| 586 | N ^o DJENINA-WERE | | | 14 | 27 | 94 | 79 | 173 |
| 595 | NENEKORO | | | 164 | 249 | 716 | 806 | 1522 |
| 604 | N ^o GARA | | PC1 | 211 | 344 | 1105 | 1172 | 2277 |
| 613 | N ^o GOYE | | | 87 | 185 | 573 | 584 | 1157 |
| 622 | N ^o GUEREFBOUGOU | | | 31 | 41 | 129 | 137 | 266 |
| 631 | N ^o TOMONO | | | 55 | 90 | 265 | 251 | 516 |

| CCO | NOM DE VILLAGE | U/R | INFRASTRUCTURES | NOMBRE | | POPULATION RESIDENTE | | |
|------------------|---------------------|--------|-----------------|----------------------------------|-----------|----------------------|-------|-------|
| | | | | DE CONCESSION | DE MENAGE | HOMME | FEMME | TOTAL |
| CERCLE DE: SEGOU | | | 41 | ARRONDISSEMENT DE: SEGOU-CENTRAL | | 01 | | |
| 640 | QUELENGAMA | | | 67 | 107 | 332 | 315 | 647 |
| 649 | QUETEBOUGOU | | | 28 | 42 | 119 | 126 | 245 |
| 658 | QUESSEBOUGOU | | | 24 | 49 | 128 | 125 | 253 |
| 667 | QUOSSILA-WERE | | | 34 | 58 | 147 | 164 | 311 |
| 676 | OUTAN | | | 25 | 45 | 141 | 140 | 281 |
| 681 | PELENGANA | | | 142 | 194 | 534 | 522 | 1056 |
| 685 | PELENGANA-WERE | | | 60 | 141 | 430 | 417 | 847 |
| 694 | PERIMPIA-WORODJIRA | | | 58 | 133 | 321 | 351 | 672 |
| 703 | SAKOIBA | PC1 | | 66 | 124 | 355 | 356 | 711 |
| 712 | SAKOIBOUGOU | | | 29 | 62 | 174 | 146 | 320 |
| 721 | SANDO-SIDO | | | 30 | 54 | 148 | 194 | 342 |
| 730 | SEGOUBOUGOU | | | 155 | 233 | 568 | 690 | 1258 |
| 739 | SEGOUKORO | | | 247 | 409 | 929 | 1092 | 2021 |
| 748 | SEMEMBOUGOU-DIAWABE | | | 28 | 93 | 300 | 303 | 603 |
| 757 | SEMEMBOUGOU-PEULH | | | 23 | 62 | 176 | 203 | 379 |
| 766 | SIDABOUGOU | | | 50 | 121 | 320 | 314 | 634 |
| 775 | SIDABOUGOU-WERE | | | 6 | 14 | 34 | 46 | 80 |
| 784 | SIDI-WERE | | | 8 | 16 | 38 | 33 | 71 |
| 793 | SIGUILA | | | 37 | 67 | 211 | 226 | 437 |
| 802 | SIRADIANI | | | 25 | 54 | 140 | 132 | 272 |
| 811 | SIRADOBA-BOUGOUNINA | | | 7 | 19 | 42 | 42 | 84 |
| 820 | SIRAKORO | | | 22 | 34 | 122 | 111 | 233 |
| 829 | SIRIBOUGOU | | | 34 | 55 | 154 | 146 | 300 |
| 838 | SIRIBOUGOU-COURA | | | 3 | 7 | 25 | 32 | 57 |
| 847 | SOALA | | | 37 | 64 | 157 | 167 | 324 |
| 856 | SOIGNEBOUGOU | | | 59 | 100 | 282 | 227 | 509 |
| 865 | SOMONODOUGOUNI | | | 269 | 289 | 540 | 573 | 1113 |
| 874 | SONGOBOUGOU | | | 26 | 58 | 173 | 180 | 353 |
| 883 | SOROBA | | | 58 | 75 | 190 | 173 | 363 |
| 892 | TAMAZODAGA | | | 14 | 24 | 88 | 106 | 194 |
| 901 | TIEBLENA-TOMONA | | | 36 | 60 | 161 | 156 | 317 |
| 910 | TIELEMBOUGOU | | | 28 | 44 | 134 | 141 | 275 |
| 919 | THIERNO-WERE | | | 36 | 51 | 134 | 141 | 275 |
| 928 | TAGO | | | 56 | 85 | 257 | 257 | 514 |
| 937 | ZAMBOUGOU-BOUGOU | PC1,01 | | 58 | 75 | 173 | 219 | 392 |

| COD | NOM DE VILLAGE | U/R | INFRASTRUCTURES | NOMBRE | NOMBRE | POPULATION RESIDENTE | | |
|------------------|-------------------------------|-----|-----------------|----------------------------------|--------------|----------------------|-------|-------|
| | | | | DE (CONCESSION) | DE MENAGE | HOMME | FEMME | TOTAL |
| CERCLE DE: SEGOU | | | 41 | ARRONDISSEMENT DE: SEGOU-CENTRAL | | 01 | | |
| 946 | ZAMBOUGOU-ZOUNAIRA | | | 116 | 184 | 473 | 524 | 997 |
| 955 | ZAMANKORO-WERE | | | 9 | 22 | 62 | 40 | 102 |
| 964 | ZOGOFINA | | | 102 | 190 | 558 | 605 | 1163 |
| 973 | ZOGOFUIA-WERE | | | 38 | 63 | 176 | 171 | 347 |
| CERCLE DE: SEGOU | | | 41 | ARRONDISSEMENT DE: CINZANA | | 12 | | |
| 001 | ALPHABOUGOU | | | 12 | 16 | 56 | 42 | 98 |
| 015 | BAFOBOUGOU-N'DIEBOUGOU | | | 32 | 54 | 176 | 143 | 319 |
| 029 | BALABOUGOU | | | 22 | 45 | 123 | 119 | 242 |
| 043 | BALANGO-WERE | | | 17 | 21 | 70 | 77 | 147 |
| 057 | BANAKOGO-KAMANAKO | | | 20 | 39 | 82 | 79 | 161 |
| 071 | BASSIBOUGOU | | | 8 | 23 | 54 | 57 | 111 |
| 085 | BAZANKORO | | | 32 | 55 | 170 | 148 | 318 |
| 099 | BERTHELA | | | 47 | 77 | 268 | 279 | 547 |
| 113 | BERTHELA WERE | | | 23 | 53 | 135 | 154 | 289 |
| 127 | BOUADLA | | | 10 | 14 | 44 | 52 | 96 |
| 141 | BOUA-WERE | | | 61 | 111 | 353 | 350 | 703 |
| 155 | BOUGOUKOURALA | | | 31 | 74 | 221 | 226 | 447 |
| 169 | CINZANA-GARE | | | 161 | 252 | 762 | 800 | 1562 |
| 183 | CINZANA-VILLAGE | | | 63 | 94 | 267 | 247 | 514 |
| 197 | DIAKORO | | | 19 | 36 | 105 | 121 | 226 |
| 211 | DIALABOUGOU | | | 33 | 52 | 124 | 125 | 249 |
| 225 | DIANBOUGOU | | | 11 | 17 | 46 | 48 | 94 |
| 239 | DINZANA | | | 41 | 73 | 234 | 212 | 446 |
| 253 | DOZOBOUGOU | | | 13 | 29 | 89 | 76 | 165 |
| 267 | DOTOMBOUGOU-TIENEKE | | | 4 | 8 | 20 | 27 | 47 |
| 281 | DOUNA | | | 42 | 91 | 267 | 276 | 543 |
| 295 | FALEMA | | | 15 | 24 | 80 | 98 | 178 |
| 309 | FASSOMBOUGOU 1 | | | 8 | 20 | 54 | 59 | 113 |
| 323 | FASSOMBOUGOU 2 | | | 24 | 52 | 139 | 156 | 295 |
| 330 | FINDILA | | | 10 | 21 | 58 | 65 | 123 |
| 337 | FOBOUGOU-FINDILA | | | 40 | 74 | 201 | 199 | 400 |
| 344 | FOABOUGOU FOBOUGOU FAMEBOUGOU | | | 55 | 81 | 246 | 272 | 518 |

| COOI | NOM DE VILLAGE | U/R | INFRASTRUCTURES | NOMBRE | | POPULATION RESIDENTE | | |
|------------------|-------------------|------------|-----------------|----------------------------|--------|----------------------|-------|-------|
| | | | | DE | DE | HOMME | FEMME | TOTAL |
| | | | | CONCESSION | MENAGE | | | |
| CERCLE DE: SEGOU | | | 41 | ARRONDISSEMENT DE: CINZANA | | 12 | | |
| 351 | FOLA-NOSSIBOUGOU | | | 16 | 46 | 134 | 160 | 294 |
| 365 | GARO-FITIGUILA | | | 29 | 53 | 180 | 175 | 355 |
| 379 | DLABA | | | 9 | 28 | 98 | 95 | 193 |
| 393 | KOLONKOLONA | | | 25 | 50 | 141 | 148 | 289 |
| 407 | KONDIA | | | 54 | 121 | 334 | 342 | 676 |
| 421 | KONDOGOLA | PH1 | | 105 | 187 | 590 | 609 | 1199 |
| 435 | KOUSSANA | | | 46 | 79 | 194 | 192 | 386 |
| 449 | MIMANKOFA | | | 46 | 57 | 163 | 135 | 298 |
| 463 | MORIBOUGOU | | | 5 | 9 | 23 | 27 | 50 |
| 477 | MOUSSA-WERE | | | 31 | 62 | 162 | 167 | 329 |
| 491 | NABOUGOU | | | 31 | 73 | 208 | 218 | 426 |
| 505 | N°DINZANA-WERE | | | 21 | 44 | 139 | 151 | 290 |
| 519 | N°DJEBOUGOU | | | 3 | 8 | 20 | 25 | 45 |
| 533 | N°GAKORO | | | 60 | 129 | 364 | 373 | 737 |
| 547 | N°GOLA | | | 64 | 146 | 454 | 422 | 876 |
| 561 | N°GOLEBEKORO | 1 | | 23 | 37 | 90 | 109 | 199 |
| 575 | N°GOLEBEKORO 2 | | | 29 | 45 | 117 | 101 | 218 |
| 589 | N°GOLOBOUGOU | | | 30 | 46 | 125 | 144 | 269 |
| 603 | NIAMI -WERE | | | 43 | 74 | 211 | 216 | 427 |
| 617 | NIATIA | | | 52 | 114 | 300 | 356 | 656 |
| 631 | NIOTOMBOUGOU | | | 5 | 9 | 17 | 23 | 40 |
| 645 | NOUMDOUBOUGOULA | | | 14 | 26 | 59 | 63 | 122 |
| 659 | OUALAMBOUGOU-WERE | | | 10 | 18 | 64 | 68 | 132 |
| 673 | SAMINE | PC1,D1,PH1 | | 319 | 581 | 1753 | 1824 | 3577 |
| 687 | SANOGOLA | | | 60 | 95 | 248 | 236 | 484 |
| 701 | SIRIBOUGOU | | | 20 | 40 | 118 | 106 | 224 |
| 715 | SINEBOUGOU | | | 20 | 42 | 137 | 151 | 288 |
| 729 | SIRANGO | | | 16 | 23 | 79 | 66 | 145 |
| 757 | SIRIKY-WERE | | | 27 | 48 | 129 | 113 | 242 |
| 771 | SOROBA-WERE | | | 14 | 27 | 79 | 66 | 145 |
| 785 | SOROBOUGOU | | | 42 | 65 | 233 | 195 | 428 |
| 799 | SOZOROBOUGOU | | | 17 | 27 | 70 | 88 | 158 |
| 813 | TIAN-WERE | | | 19 | 34 | 103 | 101 | 204 |
| 827 | TIGUINI | | | 26 | 40 | 104 | 95 | 199 |
| 841 | TLOMABOUGOU | | | 13 | 23 | 67 | 70 | 137 |

| COD | NOM DE VILLAGE | U/R | INFRASTRUCTURES | NOMBRE | | POPULATION RESIDENTE | | |
|------------------|-----------------------------|-------------------------|-----------------|----------------------------|-----------|----------------------|-------|-------|
| | | | | DE CONCESSION | DE MENAGE | HOMME | FEMME | TOTAL |
| CERCLE DE: SEGOU | | | 41 | ARRONDISSEMENT DE: CINZANA | | 12 | | |
| 855 | TONGO | | | 30 | 73 | 214 | 207 | 421 |
| 869 | TOUATOLA | | | 33 | 53 | 129 | 151 | 280 |
| 876 | MEDIA | | | 54 | 80 | 221 | 196 | 417 |
| 883 | ZAMBOUGOU | C1 | | 55 | 108 | 322 | 344 | 666 |
| 897 | ZANKOURABOUGOU 1 WASSADIALA | | | 8 | 14 | 36 | 41 | 77 |
| 925 | ZANKOURABOUGOU 1 | | | 23 | 37 | 124 | 100 | 224 |
| 939 | ZANKOURABOUGOU 2 | | | 32 | 60 | 154 | 206 | 360 |
| CERCLE DE: SEGOU | | | 41 | ARRONDISSEMENT DE: DIORO | | 23 | | |
| 001 | BINKORO-WERE | | | 18 | 28 | 77 | 70 | 147 |
| 007 | BACHI-WERE | | | 3 | 13 | 28 | 32 | 60 |
| 013 | BOLA-WERE | | | 69 | 108 | 313 | 293 | 606 |
| 025 | BOLLITOMO-DOUGOUNIKORO | | | 43 | 65 | 165 | 177 | 342 |
| 037 | BLOMBADOUGOU | | | 31 | 51 | 161 | 157 | 318 |
| 049 | BABOUGOU | PC1,D1 | | 226 | 353 | 935 | 956 | 1891 |
| 061 | BABOUGOU-KORONI | | | 64 | 94 | 334 | 337 | 671 |
| 073 | DIORO | * PC1,GR1,D1,PH1,C1,PO1 | | 1469 | 2173 | 6127 | 6444 | 12571 |
| 085 | DIORO-TINTI | | | 30 | 78 | 232 | 262 | 494 |
| 097 | DIARAMA-WERE | | | 9 | 14 | 39 | 32 | 71 |
| 109 | DOMA | | | 23 | 51 | 140 | 132 | 272 |
| 121 | DIANGUINABOUGOU | | | 17 | 32 | 104 | 88 | 192 |
| 133 | DJAKORROBA | | | 23 | 56 | 213 | 217 | 430 |
| 145 | DOUGOUNIKORO | | | 76 | 116 | 412 | 445 | 857 |
| 157 | FAKOUROU-WERE | | | 13 | 40 | 111 | 108 | 219 |
| 169 | FARAKOU | | | 141 | 219 | 572 | 616 | 1188 |
| 181 | FOROKORO | | | 82 | 130 | 364 | 349 | 713 |
| 193 | FOUCUGOUNI | | | 73 | 90 | 273 | 294 | 567 |
| 205 | GOUAKOLOMBA | | | 82 | 150 | 397 | 402 | 799 |
| 217 | KALA ET WERE | | | 70 | 122 | 361 | 354 | 715 |
| 229 | KOROMOUGOU | | | 18 | 45 | 107 | 99 | 206 |
| 241 | KONKONA | | | 46 | 80 | 233 | 248 | 481 |
| 253 | KANGOROKO | | | 21 | 46 | 101 | 111 | 212 |
| 265 | KARABOUGOU | | | 21 | 46 | 143 | 136 | 279 |

| COC | NOM DE VILLAGE | U/R | INFRASTRUCTURES | NOMBRE | | POPULATION RESIDENTE | | |
|------------------|------------------|---------|-----------------|--------------------------|-----------|----------------------|-------|-------|
| | | | | DE CONCESSION | DE MENAGE | HOMME | FEMME | TOTAL |
| CERCLE DE: SEGOU | | | 41 | ARRONDISSEMENT DE: DIORO | | | 23 | |
| 277 | KOLOMI | | | 41 | 81 | 235 | 262 | 497 |
| 289 | KOMINE | | | 248 | 321 | 848 | 964 | 1812 |
| 301 | KOKOU | | | 418 | 463 | 1041 | 1164 | 2205 |
| 313 | KOROKOUNOU | | | 38 | 45 | 102 | 115 | 217 |
| 325 | KONTOUMOU-WERE | | | 31 | 71 | 200 | 203 | 403 |
| 337 | KORO | | | 220 | 334 | 986 | 907 | 1893 |
| 349 | KOUSSI | | | 49 | 64 | 185 | 186 | 371 |
| 361 | KOYLAI-BAMANA | | | 181 | 272 | 761 | 849 | 1610 |
| 373 | KOYLA-MARKALA | PC1 | | 123 | 214 | 631 | 696 | 1327 |
| 385 | KAMIAN | | | 17 | 18 | 48 | 55 | 103 |
| 397 | MAKILI | | | 75 | 108 | 363 | 343 | 706 |
| 409 | MARKA TINTI | | | 36 | 87 | 259 | 280 | 539 |
| 421 | MIDJAN-WERE | | | 17 | 33 | 89 | 88 | 177 |
| 433 | MDLOKORO | | | 72 | 137 | 306 | 290 | 596 |
| 445 | MORIBOUGOU | | | 73 | 110 | 315 | 321 | 636 |
| 457 | M'BALBOUGOU | | | 43 | 108 | 321 | 338 | 659 |
| 469 | NAKORO | | | 43 | 70 | 158 | 160 | 318 |
| 481 | N'GABAKORO -WERE | | | 68 | 137 | 379 | 400 | 779 |
| 493 | NIELLE-WERE | | | 55 | 91 | 247 | 240 | 487 |
| 505 | NIGAN | | | 63 | 98 | 271 | 271 | 542 |
| 517 | NIOH | | | 106 | 198 | 575 | 574 | 1149 |
| 529 | NONOGO | PC1, C1 | | 117 | 223 | 689 | 677 | 1366 |
| 541 | NONOGO-WERE | | | 28 | 52 | 113 | 121 | 234 |
| 565 | SAGNE | | | 50 | 59 | 190 | 182 | 372 |
| 577 | SAGNE-WERE | | | 66 | 129 | 305 | 295 | 600 |
| 589 | SAMA | | | 102 | 159 | 490 | 561 | 1051 |
| 601 | SENEKOU | | | 231 | 255 | 697 | 776 | 1473 |
| 613 | SENEKOUNI | | | 37 | 85 | 221 | 221 | 442 |
| 625 | SIDJAN | | | 119 | 214 | 609 | 613 | 1222 |
| 637 | SIDJAN-WERE | | | 14 | 17 | 69 | 62 | 131 |
| 649 | SIEKOURANI | | | 10 | 19 | 55 | 59 | 114 |
| 661 | SINHNTA | | | 20 | 34 | 101 | 80 | 181 |
| 673 | SOKE | | | 174 | 239 | 699 | 759 | 1458 |
| 679 | SONGOLON | | | 16 | 31 | 82 | 105 | 187 |
| 685 | SORONA | | | 57 | 103 | 231 | 261 | 492 |

| ICOD | NOM DE VILLAGE | U/R | INFRASTRUCTURES | NOMBRE | | POPULATION RESIDENTE | | |
|------|----------------|-----|-----------------|---------------|-----------|----------------------|-------|-------|
| | | | | DE CONCESSION | DE MENAGE | HOMME | FEMME | TOTAL |

CERCLE DE: SEGOU

41

ARRONDISSEMENT DE: DIORO

23

| | | | | | | | | |
|-----|-------------------|--|----|-----|-----|------|------|------|
| 697 | SOSORONA | | | 21 | 36 | 109 | 114 | 223 |
| 709 | SIRAKOUMOU | | | 147 | 278 | 693 | 672 | 1365 |
| 721 | TATLA | | | 87 | 134 | 381 | 408 | 789 |
| 733 | TLA | | | 134 | 196 | 469 | 495 | 964 |
| 745 | TLABOUGOU | | C1 | 54 | 56 | 135 | 156 | 291 |
| 757 | TATRINA | | | 256 | 341 | 1020 | 1055 | 2075 |
| 769 | TOUAN | | | 60 | 124 | 373 | 371 | 744 |
| 781 | TOUBA | | | 28 | 69 | 183 | 180 | 363 |
| 793 | TOGONA | | | 63 | 112 | 312 | 332 | 644 |
| 805 | TOULDUMA | | | 23 | 52 | 141 | 146 | 287 |
| 817 | TOUMELA | | | 52 | 94 | 250 | 266 | 516 |
| 829 | TIBI 1 | | | 101 | 185 | 531 | 567 | 1098 |
| 841 | TIBI 2 | | | 50 | 81 | 237 | 271 | 508 |
| 853 | TIBI-DIARAKA-WERE | | | 27 | 67 | 188 | 182 | 370 |
| 865 | TIBI-WERE | | | 37 | 71 | 215 | 208 | 423 |
| 877 | TIEMBA | | | 25 | 64 | 174 | 188 | 362 |
| 889 | WEREKOURA | | | 28 | 77 | 240 | 231 | 471 |
| 901 | WENA | | | 94 | 149 | 437 | 467 | 904 |
| 913 | WENA-WERE | | | 68 | 141 | 376 | 416 | 792 |
| 925 | WOLOKI-BOUGOU | | | 21 | 49 | 135 | 133 | 268 |
| 937 | YOLO | | | 155 | 250 | 677 | 734 | 1411 |
| 949 | YOLO-WERE | | | 112 | 175 | 511 | 458 | 969 |

CERCLE DE: SEGOU

41

ARRONDISSEMENT DE: DOURA

34

| | | | | | | | | |
|-----|---------------|--|--|----|-----|-----|-----|-----|
| 001 | BAGJILA | | | 41 | 59 | 155 | 199 | 354 |
| 029 | BAGJINTA | | | 13 | 20 | 58 | 63 | 121 |
| 057 | BALLE | | | 24 | 43 | 138 | 141 | 279 |
| 085 | BANT | | | 73 | 128 | 419 | 402 | 821 |
| 113 | BANOUGOU | | | 64 | 80 | 235 | 212 | 447 |
| 127 | BOGNONIBOUGOU | | | 11 | 36 | 128 | 127 | 255 |
| 141 | BOUGAN | | | 17 | 23 | 67 | 47 | 114 |
| 169 | CHOCHOUN | | | 37 | 79 | 223 | 233 | 456 |
| 197 | DJIBOUGOU | | | 81 | 142 | 444 | 421 | 865 |

| COD | NOM DE VILLAGE | U/R | INFRASTRUCTURES | NOMBRE | | POPULATION RESIDENTE | | |
|------------------|--------------------|--------|-----------------|---------------------------|-----|----------------------|-------|-------|
| | | | | DE | DE | HOMME | FEMME | TOTAL |
| | | | CONCESSION | MENAGE | | | | |
| CERCLE DE: SEGOU | | | 41 | ARRONDISSEMENT DE: DOURA | | 34 | | |
| 225 | DLABAN | | | 10 | 15 | 37 | 26 | 63 |
| 253 | DLABAN WERE | | | 2 | 6 | 35 | 26 | 61 |
| 281 | DLOUGUEBOUGOU | | | 108 | 189 | 589 | 633 | 1222 |
| 309 | DOUGABOUGOU | | | 91 | 138 | 367 | 426 | 793 |
| 337 | DOURA | PC1,D1 | | 143 | 265 | 855 | 873 | 1728 |
| 365 | GAVANTOU | | | 29 | 60 | 184 | 174 | 358 |
| 393 | KABAN | | | 53 | 101 | 282 | 334 | 616 |
| 421 | KANGO | | | 44 | 72 | 205 | 229 | 434 |
| 449 | KOSSABOUGOU | | | 25 | 41 | 119 | 112 | 231 |
| 477 | KOLOBELE | | | 33 | 46 | 139 | 151 | 290 |
| 505 | MARKABOUGOU | | | 105 | 138 | 416 | 426 | 842 |
| 533 | MARKABIBOUGOU | | | 193 | 229 | 512 | 596 | 1108 |
| 561 | MBRAMBIELA | | | 62 | 104 | 258 | 300 | 558 |
| 589 | NDIANIBOUGOU | | | 45 | 76 | 276 | 241 | 517 |
| 617 | NDOFINANA | | | 17 | 42 | 131 | 110 | 241 |
| 645 | NGOLOBABOUGOU | | | 31 | 68 | 204 | 206 | 410 |
| 659 | NIEPIENA | | | 57 | 107 | 307 | 297 | 604 |
| 673 | NIEMPIENA-WERE | | | 20 | 40 | 112 | 78 | 190 |
| 701 | SAGALA | PC1,D1 | | 180 | 282 | 708 | 786 | 1494 |
| 729 | SAGALA-SAGALANI | PC1,D1 | | 29 | 62 | 214 | 199 | 413 |
| 757 | SAMANKO | | | 31 | 54 | 228 | 192 | 420 |
| 785 | SIRITI-WERE | | | 17 | 42 | 127 | 122 | 249 |
| 813 | SOKE | | | 52 | 86 | 257 | 264 | 521 |
| 841 | SONONGO | | | 53 | 108 | 307 | 346 | 653 |
| 869 | TEGUENE | | | 60 | 65 | 205 | 201 | 406 |
| 897 | TIOBA | | | 32 | 56 | 173 | 159 | 332 |
| 925 | TAIMANA OU TOIMA | | | 83 | 189 | 521 | 555 | 1076 |
| CERCLE DE: SEGOU | | | 43 | ARRONDISSEMENT DE: FARAYO | | 45 | | |
| 001 | BAKARIDIANA | | | 52 | 47 | 135 | 140 | 284 |
| 017 | BAYO | | | 100 | 203 | 562 | 610 | 1172 |
| 033 | BELEBOUBOU BAMBARA | | | 48 | 81 | 223 | 223 | 451 |
| 049 | BELEBOUBOUGOU WERE | | | 30 | 59 | 200 | 236 | 454 |

| COD | NOM DE VILLAGE | U/R | INFRASTRUCTURES | NOMBRE | | POPULATION RESIDENTE | | | |
|------------------|----------------------|------------|-----------------|------------|---------------------------|----------------------|-------|-------|----|
| | | | | DE | DE | HOMME | FEMME | TOTAL | |
| | | | | CONCESSION | MENAGE | | | | |
| CERCLE DE: SEGOU | | | | 41 | ARRONDISSEMENT DE: FARAKO | | | | 45 |
| 065 | BELEKOU | | | 5 | 29 | 97 | 91 | 188 | |
| 081 | BOLENKA | | | 34 | 83 | 214 | 231 | 445 | |
| 097 | DIABA | | | 29 | 62 | 193 | 184 | 377 | |
| 113 | DIADO | | | 65 | 82 | 221 | 246 | 467 | |
| 129 | DIAXO | | | 51 | 73 | 219 | 261 | 480 | |
| 145 | DIAMBOUGOU | | | 34 | 50 | 159 | 149 | 308 | |
| 161 | DIELIBOUGOU | | | 22 | 27 | 70 | 68 | 138 | |
| 177 | DIGANI | PC1 | | 62 | 108 | 299 | 332 | 631 | |
| 193 | DONGOBAMBARA | | | 33 | 54 | 115 | 152 | 267 | |
| 209 | DONGONI | | | 113 | 121 | 281 | 317 | 598 | |
| 225 | DONGOWERE | | | 10 | 15 | 37 | 34 | 71 | |
| 241 | DOMI | | | 31 | 39 | 104 | 109 | 213 | |
| 257 | FALE | | | 7 | 17 | 50 | 64 | 114 | |
| 273 | FALENTA | | | 62 | 100 | 307 | 309 | 616 | |
| 289 | FANTAMBOUGOU BAMBARA | | | 73 | 123 | 301 | 320 | 621 | |
| 305 | FANTAMBOUGOU -WERE | | | 19 | 47 | 118 | 75 | 193 | |
| 321 | FARAKO | GR1,D1,PH1 | | 340 | 463 | 1412 | 1413 | 2825 | |
| 337 | FASSOUMA WERE | | | 48 | 58 | 133 | 151 | 284 | |
| 353 | GUANGUE | | | 40 | 72 | 208 | 253 | 461 | |
| 369 | GOJENI | | | 53 | 69 | 208 | 206 | 414 | |
| 385 | KALA | | | 71 | 85 | 241 | 277 | 518 | |
| 401 | KALABOUGOU | | | 95 | 135 | 439 | 472 | 911 | |
| 417 | KALABOUGOUNI | | | 43 | 88 | 263 | 281 | 544 | |
| 433 | KALA WERE | | | 26 | 67 | 205 | 200 | 405 | |
| 449 | KAMALE | | | 180 | 251 | 637 | 692 | 1329 | |
| 465 | KAMITI | | | 32 | 34 | 96 | 114 | 210 | |
| 481 | KASSE ET FALEMANA | | | 39 | 61 | 201 | 201 | 402 | |
| 497 | KEFABOUGOU | | | 2 | 4 | 14 | 13 | 27 | |
| 513 | KANGALA | | | 10 | 16 | 58 | 40 | 98 | |
| 521 | KOBI | | | 20 | 23 | 88 | 85 | 173 | |
| 529 | KODIANNI WERE | | | 45 | 97 | 232 | 219 | 451 | |
| 537 | KOUROUKOUNA | | | 14 | 40 | 99 | 109 | 208 | |
| 545 | KYELE | | | 30 | 44 | 113 | 115 | 228 | |
| 561 | MAGNA | | | 28 | 58 | 182 | 169 | 351 | |
| 577 | MANIABOUGOU | | | 11 | 17 | 56 | 47 | 103 | |

| COD | NOM DE VILLAGE | U/R | INFRASTRUCTURES | NOMBRE | | POPULATION RESIDENTE | | |
|------------------|-----------------|------------|-----------------|----------------------------|--------|----------------------|-------|-------|
| | | | | DE | DE | HOMME | FEMME | TOTAL |
| | | | | CONCESSION | MENAGE | | | |
| CERCLE DE: SEGOU | | | 41 | ARRONDISSEMENT DE: FARAKO | | 45 | | |
| 593 | MAINBOUGOU | | | 38 | 54 | 136 | 177 | 313 |
| 609 | MAMOUROULA | | | 88 | 116 | 299 | 292 | 591 |
| 625 | MANZARA | | | 103 | 140 | 317 | 328 | 645 |
| 641 | MIMANA | | | 99 | 105 | 258 | 311 | 569 |
| 657 | MOGDLA | PC1 | | 81 | 123 | 358 | 396 | 754 |
| 673 | MOGOLA-WERE | | | 15 | 24 | 71 | 73 | 144 |
| 689 | NEGUEBOUGOU | | | 94 | 196 | 598 | 559 | 1157 |
| 705 | N'GOUNANDO | | | 58 | 93 | 268 | 277 | 545 |
| 721 | N'TOBOUGOU | | | 160 | 307 | 824 | 897 | 1721 |
| 737 | OUETA | | | 69 | 125 | 368 | 427 | 795 |
| 753 | OUOLOKO | | | 57 | 91 | 294 | 282 | 576 |
| 769 | SAGNI | | | 141 | 267 | 774 | 780 | 1554 |
| 785 | SAMAFLOLALA | PC1 | | 256 | 292 | 568 | 634 | 1202 |
| 801 | SAMALE | | | 23 | 52 | 176 | 169 | 345 |
| 817 | SAMAMARKALA | | | 432 | 513 | 958 | 1173 | 2131 |
| 833 | SANTIEBOUGOU | | | 36 | 52 | 162 | 148 | 310 |
| 849 | SIRATIGUIBOUGOU | | | 74 | 109 | 257 | 281 | 538 |
| 857 | SINEWERE | | | 7 | 19 | 71 | 58 | 129 |
| 861 | SIRABLE | | | 62 | 73 | 205 | 211 | 416 |
| 865 | SOGOBI | | | 27 | 32 | 113 | 107 | 220 |
| 881 | SON | | | 107 | 173 | 396 | 488 | 884 |
| 897 | SORIBOUGOU | | | 51 | 62 | 159 | 157 | 316 |
| 913 | SOUBA | PC1,D1,PH1 | | 163 | 216 | 590 | 596 | 1186 |
| 929 | TIENLE | | | 46 | 81 | 228 | 256 | 484 |
| 945 | ZANGO WERE | | | 24 | 70 | 289 | 270 | 559 |
| CERCLE DE: SEGOU | | | 41 | ARRONDISSEMENT DE: KATIENA | | 56 | | |
| 001 | ADAMABOUGOU | | | 140 | 245 | 746 | 756 | 1502 |
| 018 | BLAN | | | 120 | 245 | 777 | 732 | 1509 |
| 035 | BOUALA | | | 39 | 84 | 232 | 259 | 491 |
| 052 | BOLIKONGO | | | 44 | 85 | 217 | 242 | 459 |
| 069 | BONZIBOUGOU | | | 15 | 23 | 63 | 59 | 122 |
| 086 | BOUNGA | | | 43 | 70 | 190 | 169 | 359 |

| COD | NOM DE VILLAGE | U/R | INFRASTRUCTURES | NOMBRE | | POPULATION RESIDENTE | | |
|------------------|----------------------|---------------|-----------------|----------------------------|--------|----------------------|-------|-------|
| | | | | DE | DE | HOMME | FEMME | TOTAL |
| | | | | CONCESSION | MENAGE | | | |
| CERCLE DE: SEGOU | | | 41 | ARRONDISSEMENT DE: KATIENA | | 56 | | |
| 103 | BOUGOULA PEULH | | | 37 | 56 | 159 | 168 | 327 |
| 120 | BOUGOUDIAMA | | | 88 | 115 | 285 | 318 | 603 |
| 137 | BOUGOULA | | | 106 | 156 | 410 | 438 | 848 |
| 154 | CHOALA | | | 10 | 22 | 51 | 59 | 110 |
| 171 | DINGOLA | | | 77 | 169 | 453 | 417 | 870 |
| 188 | DIONFALA | | | 68 | 127 | 282 | 324 | 606 |
| 205 | DIONGONI | | | 58 | 125 | 340 | 337 | 677 |
| 222 | DIOUNA | PC1 | | 85 | 164 | 390 | 433 | 823 |
| 239 | DOFOUKOU | | | 27 | 72 | 200 | 216 | 416 |
| 256 | DOUGAKOUGO | | | 57 | 126 | 344 | 350 | 694 |
| 273 | DOUGOUKOMBA | | | 65 | 123 | 314 | 337 | 651 |
| 290 | FALA | | | 35 | 36 | 138 | 122 | 260 |
| 307 | FALINBOUGOU | | | 38 | 79 | 227 | 225 | 452 |
| 324 | FAMANA | | | 79 | 111 | 325 | 356 | 681 |
| 341 | FAMORILA | | | 105 | 111 | 406 | 376 | 782 |
| 358 | FATINE BAMBARA | | | 72 | 102 | 263 | 283 | 546 |
| 375 | FATINE MARKA | PC1,D1,PH1,C1 | | 227 | 318 | 940 | 992 | 1932 |
| 392 | FATINE MARKADOUGOUBA | | | 73 | 111 | 277 | 290 | 567 |
| 409 | GOULABOUGOU | | | 21 | 26 | 85 | 86 | 171 |
| 426 | KAKOLO | | | 54 | 115 | 307 | 290 | 597 |
| 443 | KALAN | PC1 | | 221 | 400 | 1143 | 1158 | 2301 |
| 460 | KASSAROLA | | | 23 | 30 | 111 | 100 | 211 |
| 477 | KANZORONGO | | | 24 | 43 | 114 | 120 | 234 |
| 494 | KATIENA | PC1,D1,PH1,C1 | | 135 | 224 | 710 | 688 | 1398 |
| 511 | KOBA SOKALA | | | 42 | 68 | 187 | 189 | 376 |
| 528 | KOBA WERE | | | 49 | 75 | 172 | 207 | 379 |
| 545 | KOKOUNI | | | 77 | 128 | 339 | 377 | 716 |
| 562 | KONONKON | | | 20 | 52 | 134 | 130 | 264 |
| 579 | KOUMANTIEBOUGOU | | | 51 | 79 | 226 | 184 | 410 |
| 596 | KOUNA WERE | | | 15 | 32 | 108 | 122 | 230 |
| 605 | MAMA-WERE | | | 19 | 38 | 106 | 123 | 229 |
| 613 | M'DIEDOUGOU | | | 68 | 120 | 324 | 335 | 659 |
| 630 | NEREKORO KANONOGO | | | 36 | 65 | 138 | 154 | 292 |
| 647 | NGOINA -WEINA | | | 17 | 51 | 149 | 163 | 312 |
| 664 | NGOLOBALA | | | 49 | 87 | 232 | 272 | 504 |

| COD | NOM DE VILLAGE | U/R | INFRASTRUCTURES | NOMBRE | | POPULATION RESIDENTE | | |
|------------------|------------------|-----|-------------------|----------------------------|--------|----------------------|-------|-------|
| | | | | DE | DE | HOMME | FEMME | TOTAL |
| | | | | CONCESSION | MENAGE | | | |
| CERCLE DE: SEGOU | | | 41 | ARRONDISSEMENT DE: KATIENA | | 56 | | |
| 681 | NIOBOUGOU | | | 179 | 274 | 798 | 737 | 1535 |
| 698 | NOUGOURE | | | 73 | 116 | 390 | 440 | 830 |
| 715 | QUETTA | | | 45 | 63 | 152 | 186 | 338 |
| 732 | OUYANGANA | | | 54 | 72 | 164 | 191 | 355 |
| 766 | SAGALABOUGOU | | | 30 | 35 | 83 | 86 | 169 |
| 783 | SIE | | | 108 | 211 | 520 | 594 | 1114 |
| 800 | SIRIMANZO-PAPALA | | | 75 | 120 | 367 | 397 | 764 |
| 817 | SOSSALA | | | 133 | 186 | 505 | 513 | 1018 |
| 834 | SOKORO | | | 46 | 73 | 197 | 219 | 416 |
| 851 | TIEKOURABOUGOU | | | 51 | 107 | 280 | 300 | 580 |
| 868 | TOGOBA | | | 76 | 119 | 367 | 367 | 734 |
| 885 | TOUGANEBOUGOU | | | 51 | 103 | 299 | 252 | 551 |
| 902 | TOUME SOKALA | | | 39 | 60 | 171 | 156 | 327 |
| 919 | TOUME WERE | | | 44 | 70 | 194 | 211 | 405 |
| 936 | WELINDIGUILA | | | 95 | 147 | 397 | 448 | 845 |
| 953 | ZANGONBOUGOU | | | 96 | 142 | 413 | 413 | 826 |
| CERCLE DE: SEGOU | | | 41 | ARRONDISSEMENT DE: MARKALA | | 67 | | |
| 001 | BACHIEBOUGOU | | | 45 | 76 | 173 | 203 | 376 |
| 018 | BAMBOUGOU | | | 76 | 190 | 536 | 607 | 1143 |
| 035 | BAMBOUGOUNIKORO | | | 24 | 47 | 135 | 126 | 261 |
| 052 | BINATOMABOUGOU | | | 11 | 32 | 97 | 80 | 177 |
| 069 | BIYA | | | 74 | 113 | 318 | 332 | 650 |
| 086 | BOUSSIN | | PC1 | 265 | 402 | 1133 | 1241 | 2374 |
| 103 | DABEBOUGOU | | | 28 | 56 | 169 | 155 | 324 |
| 120 | MARKALA | * | PC6, SC2, D2, PH1 | 2099 | 3082 | 9663 | 9845 | 19508 |
| 137 | DIAMOUNA | | | 26 | 92 | 279 | 273 | 552 |
| 154 | DONGOMA | | | 194 | 261 | 800 | 722 | 1522 |
| 171 | DOUGOUBA | | | 376 | 432 | 1068 | 1070 | 2138 |
| 188 | DOUGABOUGOU | * | PC1, D1, PH1, C1 | 1020 | 1302 | 3773 | 3178 | 6951 |
| 205 | FAKOLA | | | 23 | 53 | 166 | 146 | 312 |
| 222 | FAYA | | | 36 | 53 | 144 | 149 | 293 |
| 239 | FOBABOUGOU | | | 23 | 35 | 93 | 107 | 200 |

| COD | NOM DE VILLAGE | U/R | INFRASTRUCTURES | NOMBRE | | POPULATION RESIDENTE | | |
|------------------|--------------------------------|-----|-----------------|----------------------------|--------|----------------------|-------|-------|
| | | | | DE | DE | HOMME | FEMME | TOTAL |
| | | | | CONCESSION | MENAGE | | | |
| CERCLE DE: SEGOU | | | 41 | ARRONDISSEMENT DE: MARKALA | | 67 | | |
| 256 | GOINKOUNGO | | | 21 | 49 | 160 | 157 | 317 |
| 273 | GOMBOUGOU | | | 59 | 86 | 354 | 402 | 756 |
| 290 | KAMA-WERE | | | 17 | 64 | 196 | 153 | 349 |
| 307 | KAMA-MEDIA | | | 41 | 67 | 170 | 189 | 359 |
| 324 | KANI | | | 65 | 111 | 322 | 346 | 668 |
| 341 | KENE | | | 13 | 60 | 193 | 176 | 369 |
| 375 | KOKE | | | 180 | 289 | 810 | 864 | 1674 |
| 392 | KOUNGBOUGOU-SOKALA | | | 14 | 26 | 66 | 76 | 142 |
| 409 | KOUNGBOUGOU-WERE | | | 39 | 93 | 285 | 257 | 542 |
| 426 | M [°] PEBOUGOU-SOKALA | | | 29 | 41 | 154 | 132 | 286 |
| 443 | M [°] PEBOUGOU-WERE | | | 83 | 153 | 442 | 438 | 880 |
| 460 | M [°] PRINTOLA | | | 38 | 57 | 158 | 147 | 305 |
| 477 | NAMBLABOUGOU | | | 22 | 41 | 99 | 121 | 220 |
| 494 | NIAMADIANA | | | 25 | 40 | 95 | 117 | 212 |
| 511 | NINTOLA | | | 7 | 15 | 37 | 43 | 80 |
| 528 | NO-WERE | | | 16 | 25 | 59 | 63 | 122 |
| 545 | OULADIABOUGOU | | | 43 | 64 | 171 | 184 | 355 |
| 562 | PENDIA-SOKALA | | | 49 | 87 | 194 | 208 | 402 |
| 570 | PENDIA-WERE | | | 51 | 97 | 232 | 267 | 499 |
| 579 | POGO | | | 43 | 122 | 341 | 381 | 722 |
| 596 | POINT>A> | | | 68 | 102 | 297 | 321 | 618 |
| 613 | SAGABOUGOU | | | 59 | 116 | 331 | 322 | 653 |
| 630 | SAMABOUGOU-SOKALA | | | 64 | 105 | 298 | 289 | 587 |
| 647 | SAMABOUGOU-WERE | | | 23 | 55 | 162 | 169 | 331 |
| 664 | SARKALA | PC1 | | 114 | 231 | 713 | 814 | 1527 |
| 681 | SARKALA-WERE | | | 11 | 40 | 142 | 129 | 271 |
| 698 | SOKOLMBALA | | | 7 | 27 | 81 | 82 | 163 |
| 715 | SOMONBOUGOU | | | 157 | 200 | 554 | 598 | 1152 |
| 732 | SOUNSOUNKORD | | | 20 | 54 | 159 | 143 | 302 |
| 749 | TENOU | PC1 | | 195 | 407 | 1301 | 1265 | 2566 |
| 766 | TESSERIBOUGOU | | | 43 | 84 | 218 | 259 | 477 |
| 783 | THIO | | | 67 | 101 | 302 | 277 | 579 |
| 800 | TIEN-BAMBARA | | | 91 | 121 | 285 | 296 | 581 |
| 817 | TIEN-MARKA | | | 124 | 195 | 463 | 526 | 989 |
| 834 | TIEN-WERE | | | 15 | 76 | 207 | 174 | 381 |

| ICOD | NOM DE VILLAGE | U/R | INFRASTRUCTURES | NOMBRE | | POPULATION RESIDENTE | | |
|------------------|----------------------|---------------------|-----------------|------------------------------|-----------|----------------------|-------|-------|
| | | | | DE CONCESSION | DE MENAGE | HOMME | FEMME | TOTAL |
| CERCLE DE: SEGOU | | | 41 | ARRONDISSEMENT DE: MARKALA | | 67 | | |
| 851 | TIGUIDOLA | | | 53 | 69 | 181 | 197 | 378 |
| 868 | TIMINI | | | 16 | 39 | 114 | 112 | 226 |
| 885 | TIONGONI | | | 82 | 148 | 412 | 474 | 886 |
| 902 | TLABOUGOU | | | 66 | 93 | 217 | 230 | 447 |
| 911 | TLABOUGOU -WERE | | | 3 | 27 | 75 | 71 | 146 |
| 919 | TOGOU | | | 362 | 571 | 1549 | 1614 | 3163 |
| 936 | YASSALAM | | | 34 | 77 | 199 | 223 | 422 |
| 953 | ZANABOUGOU | PC1 | | 54 | 108 | 292 | 314 | 606 |
| CERCLE DE: SEGOU | | | 41 | ARRONDISSEMENT DE: SANSADING | | 72 | | |
| 001 | BANGA | | | 55 | 74 | 219 | 214 | 433 |
| 034 | BARAKABOUGOU | | | 155 | 196 | 379 | 405 | 784 |
| 067 | DANINA | | | 70 | 83 | 180 | 215 | 395 |
| 100 | DIADOU | | | 87 | 93 | 237 | 265 | 502 |
| 133 | DIASSA | | | 3 | 9 | 26 | 29 | 55 |
| 166 | GOMABOUGOU | | | 120 | 141 | 404 | 419 | 823 |
| 199 | GOMAKORO | C1 | | 238 | 260 | 620 | 661 | 1281 |
| 232 | KATIONA | | | 51 | 53 | 112 | 140 | 252 |
| 265 | KOUABOUGOU | | | 40 | 55 | 152 | 171 | 323 |
| 298 | LADJI-WERE | | | 18 | 19 | 87 | 67 | 154 |
| 331 | MADINA | | | 19 | 28 | 86 | 82 | 168 |
| 364 | MIEOU | | | 174 | 232 | 501 | 628 | 1129 |
| 397 | NAKIRI | | | 121 | 161 | 299 | 404 | 703 |
| 430 | NIADOUGOU | | | 4 | 11 | 33 | 31 | 64 |
| 463 | NIERELA | | | 56 | 73 | 177 | 188 | 365 |
| 496 | NDIGUITIONA | | | 62 | 81 | 246 | 275 | 521 |
| 529 | SABALIBOUGOU | | | 43 | 93 | 234 | 256 | 490 |
| 562 | SANAMADDOUGOU-BAMANA | | | 96 | 200 | 624 | 670 | 1294 |
| 595 | SANAMADDOUGOU-MARKA | | | 28 | 39 | 130 | 126 | 256 |
| 628 | SANSADING | * PC1,D1,PH1,C1,PO1 | | 916 | 1478 | 4294 | 4306 | 8600 |
| 661 | SUBILA | PC1,D1,C1 | | 393 | 531 | 1243 | 1422 | 2665 |
| 694 | SOSSE-BAMANA | | | 69 | 112 | 360 | 374 | 734 |
| 727 | SOSSE-BOZO | | | 113 | 158 | 340 | 381 | 721 |

| CODI | NOM DE VILLAGE | U/R | INFRASTRUCTURES | NOMBRE | | POPULATION RESIDENTE | | |
|------|----------------|-----|-----------------|------------|--------|----------------------|-------|-------|
| | | | | DE | DE | HOMME | FEMME | TOTAL |
| | | | | CONCESSION | MENAGE | | | |

| CERCLE DE: SEGOU | | 41 | ARRONDISSEMENT DE: SANSADING | | 72 | | |
|------------------|---------------------|----|------------------------------|-----|-----|-----|------|
| 760 | SOUALEBOUGOU | | 83 | 87 | 197 | 205 | 402 |
| 793 | SOUNGO | | 76 | 79 | 221 | 270 | 491 |
| 826 | THIM | | 176 | 220 | 538 | 564 | 1102 |
| 859 | TIONGO | | 70 | 81 | 135 | 147 | 282 |
| 892 | THOSMA | | 56 | 73 | 272 | 251 | 523 |
| 925 | WELINTIGUILA-BAMANA | | 200 | 305 | 877 | 892 | 1769 |
| 958 | WELINTIGUILA-BOZO | | 57 | 130 | 287 | 338 | 625 |

| CERCLE DE: SEGOU | | 41 | COMMUNE DE: | SEGOU COMMUNE | 91 | | | |
|------------------|------------------------|----|-----------------------------|---------------|------|------|------|-------|
| 001 | ALLAMISSANI | * | PH1,ROB? | 279 | 540 | 1590 | 1685 | 3275 |
| 004 | BAGADADJI | * | | 64 | 98 | 244 | 244 | 488 |
| 006 | BANANISSABAKORO | * | ROB? | 222 | 462 | 1239 | 1444 | 2683 |
| 011 | BOUGOUFIE | * | PC2,SC1,SD1,D1,PH1,PO1,ROB? | 871 | 1822 | 5133 | 5193 | 10326 |
| 016 | CAMP DES GARDES | * | | 1 | 1 | 181 | 4 | 185 |
| 021 | COMATEX | * | D1,ROB? | 49 | 104 | 328 | 277 | 605 |
| 026 | DAR SALAM | * | PC2,ROB? | 1319 | 2374 | 7419 | 7115 | 14534 |
| 048 | HANDALAYE | * | PC3,SC1,PO1,ROB? | 1377 | 2877 | 8300 | 8546 | 16846 |
| 051 | MEDINA | * | ROB? | 1347 | 2264 | 6697 | 6410 | 13107 |
| 056 | MISSION | * | PC2,SC1 | 161 | 252 | 730 | 758 | 1488 |
| 059 | PELEGANA | * | GR1,PH1,ROB? | 710 | 839 | 2394 | 2359 | 4753 |
| 061 | QUARTIER ADMINISTRATIF | * | SC1,D2,C1,PO1,ROB? | 100 | 140 | 762 | 589 | 1351 |
| 066 | QUARTIER COMMERCIAL | * | PC2,PH2,ROB? | 119 | 189 | 472 | 468 | 940 |
| 071 | SEGOU KOURA BAMBARA | * | PC3 | 471 | 585 | 1932 | 1974 | 3906 |
| 076 | SEGOU KOURA SOMONO | * | ROB? | 235 | 340 | 876 | 1074 | 1950 |
| 081 | SIDOSSONIKOURA | * | | 343 | 480 | 1421 | 1448 | 2869 |
| 086 | SOKOLAKONO | * | PC2,SC1,ROB? | 208 | 347 | 1245 | 1447 | 2692 |
| 091 | SOMONO | * | ROB? | 640 | 1031 | 2928 | 3209 | 6137 |

| COD | NOM DE VILLAGE | U/R | INFRASTRUCTURES | NOMBRE | | POPULATION RESIDENTE | | | |
|----------------------|-------------------------|-----|-------------------|------------|------------------------------|----------------------|-------|-------|--|
| | | | | DE | DE | HOMME | FEMME | TOTAL | |
| | | | | CONCESSION | MENAGE | | | | |
| CERCLE DE: BARAOUELI | | | | 42 | ARRONDISSEMENT DE: BARAOUELI | | | 01 | |
| 001 | BAKOROMBOUGOU | | | 30 | 57 | 203 | 175 | 378 | |
| 016 | BAMADOUN | | | 6 | 31 | 162 | 113 | 275 | |
| 031 | BARAOUELI | * | GR1,01,PH1,C1,PO1 | 657 | 1119 | 4051 | 3681 | 7732 | |
| 046 | BEBE | | | 73 | 141 | 419 | 437 | 856 | |
| 061 | BERTHELA | | | 62 | 123 | 468 | 501 | 969 | |
| 076 | BEYA | | | 18 | 40 | 90 | 98 | 188 | |
| 091 | BOUGOUBALA | | | 30 | 102 | 218 | 266 | 484 | |
| 106 | DELA | | | 107 | 197 | 692 | 653 | 1345 | |
| 121 | DENI | | | 17 | 43 | 129 | 129 | 258 | |
| 136 | DIAGOU | | | 34 | 87 | 243 | 267 | 510 | |
| 151 | DIACA | | | 28 | 38 | 129 | 153 | 282 | |
| 166 | DIENI | | | 14 | 32 | 95 | 94 | 189 | |
| 181 | DIONI | | | 64 | 93 | 240 | 266 | 506 | |
| 211 | DJIGANI-MANGO ET BAMANA | | | 34 | 103 | 303 | 292 | 595 | |
| 226 | DJIGANI WEREBA | | | 17 | 28 | 85 | 70 | 155 | |
| 241 | KALAKE BAMANA | | PC1,PH2,C1 | 98 | 183 | 519 | 588 | 1107 | |
| 256 | KALAKE MARKA | | PC1,01,C1 | 147 | 425 | 1355 | 1502 | 2857 | |
| 271 | KALAKORO BOUGOU | | | 1 | 20 | 52 | 57 | 109 | |
| 286 | KEMENA | | | 59 | 128 | 394 | 384 | 778 | |
| 301 | KINTAN MARKA | | | 48 | 124 | 364 | 356 | 720 | |
| 316 | KINTAN BAMANA | | | 39 | 94 | 282 | 291 | 573 | |
| 323 | KODIALA | | | 20 | 60 | 182 | 178 | 360 | |
| 346 | KOKENE | | | 14 | 29 | 72 | 80 | 152 | |
| 361 | KOKOUNI | | | 26 | 63 | 215 | 206 | 421 | |
| 376 | KOLIKO | | | 37 | 83 | 247 | 247 | 494 | |
| 391 | KONIMBABOUGOU | | | 12 | 38 | 101 | 98 | 199 | |
| 406 | KOULALA | | C1 | 54 | 129 | 362 | 394 | 756 | |
| 421 | KOULOUKORONI | | | 25 | 82 | 225 | 224 | 449 | |
| 436 | MAMARI CISSE BOUGOU | | | 12 | 30 | 126 | 138 | 264 | |
| 451 | MENTOLA | | | 20 | 53 | 155 | 138 | 293 | |
| 466 | MIALA | | | 20 | 78 | 195 | 190 | 385 | |
| 481 | MIALA BOUGOUFIE | | | 29 | 41 | 107 | 106 | 213 | |
| 496 | D'DJILA | | C1 | 46 | 74 | 231 | 270 | 501 | |
| 511 | NIAMANA | | | 18 | 29 | 82 | 87 | 169 | |
| 526 | NIANZANA | | PC1,01,C1 | 55 | 93 | 229 | 253 | 482 | |

| ICOD | NOM DE VILLAGE | U/R | INFRASTRUCTURES | NOMBRE | | POPULATION RESIDENTE | | |
|----------------------|---------------------------|-----|-----------------|--------------------------------|-----------|----------------------|-------|-------|
| | | | | DE CONCESSION | DE MENAGE | HOMME | FEMME | TOTAL |
| CERCLE DE: BARAQUELI | | | 42 | ARRONDISSEMENT DE: BARAQUELI | | 01 | | |
| 541 | NIEGUIN | | | 37 | 105 | 301 | 297 | 598 |
| 556 | NIOLA | | | 17 | 54 | 192 | 175 | 367 |
| 571 | NIONTOMBOUGOU -BAMANA | | | 28 | 49 | 122 | 128 | 250 |
| 586 | NIONTOMBOUGOU -WERE | | | 11 | 38 | 124 | 107 | 231 |
| 601 | QUEREGUEBOUGOU -TIGNAKONI | | | 27 | 64 | 191 | 195 | 386 |
| 616 | SEDYOLA | | | 7 | 28 | 83 | 96 | 179 |
| 631 | SIANGO | | | 26 | 59 | 136 | 165 | 301 |
| 646 | SIE | | | 57 | 115 | 343 | 349 | 692 |
| 661 | SIEMANA | | | 79 | 199 | 489 | 536 | 1025 |
| 676 | SININKORO WONDO | | | 47 | 81 | 240 | 236 | 476 |
| 691 | SINTEBOUGOU | | | 11 | 20 | 61 | 70 | 131 |
| 706 | SIRIFIBOUGOU | | | 17 | 40 | 88 | 99 | 187 |
| 721 | SOLIKO-MARKA -SACKO | | | 28 | 82 | 215 | 252 | 467 |
| 736 | SOLIKO-BAMANA | | | 10 | 24 | 61 | 66 | 127 |
| 751 | SOUGOUN-WERE | | | 2 | 4 | 14 | 12 | 26 |
| 766 | SOUGOULA | | | 46 | 113 | 305 | 327 | 632 |
| 781 | SOUGOUN -BAMANA | | | 30 | 40 | 107 | 115 | 222 |
| 796 | TAFALAN -MARKA | PC1 | | 39 | 99 | 293 | 293 | 586 |
| 811 | TAFALAN WERE | | | 7 | 29 | 90 | 98 | 188 |
| 826 | TEGUEBE | | | 20 | 34 | 80 | 100 | 180 |
| 841 | TIENABOUGOU | | | 59 | 115 | 324 | 362 | 686 |
| 856 | TIGUIN | C1 | | 22 | 48 | 150 | 155 | 305 |
| 871 | TINGOBA | | | 53 | 97 | 225 | 233 | 458 |
| 886 | TINGONI BAMANA | | | 25 | 69 | 198 | 215 | 413 |
| 901 | TINGONI WERE | | | 6 | 18 | 46 | 54 | 100 |
| 916 | ZAFINA 1 | | | 43 | 112 | 287 | 300 | 587 |
| 931 | ZAFINA 2 | | | 13 | 39 | 126 | 138 | 264 |
| 946 | ZAGUEDO | | | 16 | 39 | 136 | 136 | 272 |
| 961 | ZANA | | | 25 | 67 | 201 | 212 | 413 |
| CERCLE DE: BARAQUELI | | | 42 | ARRONDISSEMENT DE: KONDOBOUGOU | | 23 | | |
| 001 | BADINANTOU | | | 15 | 49 | 117 | 145 | 262 |
| 024 | BALABOUGOU | | | 18 | 26 | 80 | 83 | 163 |

| COD | NOM DE VILLAGE | U/R | INFRASTRUCTURES | NOMBRE | | POPULATION RESIDENTE | | | |
|-----------------------|------------------|--------------|-----------------|-------------------------------|--------|----------------------|-------|-------|--|
| | | | | DE | DE | HOMME | FEMME | TOTAL | |
| | | | | CONCESSION | MENAGE | | | | |
| CERCLE DE: BARAKOUELI | | | 42 | ARRONDISSEMENT DE: KONOBOUGOU | | | 23 | | |
| 047 | BANINDO | PC1 | | 77 | 143 | 431 | 463 | 894 | |
| 070 | BARAKABOUGOU | | | 11 | 20 | 76 | 62 | 138 | |
| 082 | BOABOUGOU - WERE | | | 11 | 17 | 41 | 54 | 95 | |
| 093 | BOMOTI 1 | | | 15 | 37 | 109 | 136 | 245 | |
| 116 | BOMOTI 2 | | | 11 | 25 | 62 | 76 | 138 | |
| 139 | BOMOTI 3 | | | 16 | 41 | 131 | 138 | 269 | |
| 162 | BOUSOU WERE | | | 35 | 103 | 290 | 307 | 597 | |
| 185 | BOUGOUNINA | | | 13 | 23 | 75 | 73 | 148 | |
| 208 | DANZENEBOUGOU | | | 28 | 71 | 217 | 193 | 410 | |
| 231 | DIEBOULDOUGOU | | | 15 | 45 | 137 | 151 | 288 | |
| 254 | DIOKON WERE | | | 23 | 52 | 177 | 186 | 363 | |
| 277 | DYONI-PISSA | | | 35 | 70 | 225 | 196 | 421 | |
| 300 | DYONI SIDY | | | 44 | 110 | 352 | 346 | 698 | |
| 323 | DOKOBOUGOU | | | 24 | 48 | 166 | 167 | 333 | |
| 346 | DOUNAMAKEBOUGOU | | | 37 | 78 | 250 | 254 | 504 | |
| 369 | FADABOUGOU | | | 9 | 16 | 52 | 44 | 96 | |
| 392 | FARABOUGOU | | | 11 | 25 | 80 | 77 | 157 | |
| 415 | FEGJELA | | | 12 | 25 | 94 | 85 | 179 | |
| 438 | GORI-WERE | | | 27 | 86 | 234 | 257 | 491 | |
| 461 | KARA-WERE | | | 8 | 9 | 31 | 35 | 66 | |
| 484 | KODOUGOUNI | PC1 | | 84 | 170 | 421 | 496 | 917 | |
| 507 | KOLOBO | | | 90 | 176 | 497 | 541 | 1038 | |
| 530 | KONOBOUGOU | GR1, D1, PH1 | | 398 | 559 | 1818 | 1860 | 3678 | |
| 553 | MAREBOUGOU | | | 19 | 47 | 176 | 208 | 384 | |
| 576 | NEREKORO | | | 5 | 19 | 67 | 56 | 123 | |
| 599 | MOABOUGOU | | | 35 | 61 | 157 | 170 | 327 | |
| 622 | NGUJMBALA | | | 36 | 96 | 303 | 307 | 610 | |
| 645 | NYOLA | | | 21 | 39 | 120 | 113 | 233 | |
| 668 | NIAMANA-WERE | | | 5 | 10 | 27 | 29 | 56 | |
| 691 | NOUGOULA | | | 37 | 104 | 264 | 318 | 582 | |
| 714 | OUMTOMBOUGOU | PC1 | | 56 | 129 | 379 | 407 | 786 | |
| 737 | SANANKORO | | | 26 | 64 | 189 | 175 | 364 | |
| 760 | SIGUIDOLO-BAMANA | | | 30 | 82 | 177 | 213 | 390 | |
| 783 | SIGUIDOLO WERE | | | 16 | 68 | 188 | 206 | 394 | |
| 806 | SOUBA | | | 30 | 61 | 179 | 186 | 365 | |

| ICOD | NOM DE VILLAGE | U/R | INFRASTRUCTURES | NOMBRE | | POPULATION RESIDENTE | | |
|----------------------|-------------------|--------|-----------------|-------------------------------|-----------|----------------------|-------|-------|
| | | | | DE CONCESSION | DE MENAGE | HOMME | FEMME | TOTAL |
| CERCLE DE: BARAOUELI | | | 42 | ARRONDISSEMENT DE: KONOBOUGOU | | 23 | | |
| 829 | TOUGANI | | | 22 | 36 | 104 | 117 | 221 |
| 852 | WEINA(NGOUENINA) | | | 19 | 45 | 144 | 135 | 279 |
| 875 | WELAKOURA | | | 20 | 51 | 157 | 138 | 295 |
| 898 | WELINGARA | | | 14 | 62 | 204 | 205 | 409 |
| 921 | YAMADOUBOUGOU | | | 12 | 57 | 144 | 171 | 315 |
| 944 | SIRATIGUI-WERE | | | 35 | 79 | 206 | 206 | 412 |
| CERCLE DE: BARAOUELI | | | 42 | ARRONDISSEMENT DE: SANANDO | | 45 | | |
| 001 | BAGUIBA | | | 42 | 71 | 172 | 188 | 360 |
| D15 | BAGUINI | | | 47 | 56 | 165 | 193 | 358 |
| 029 | BANOU | | | 26 | 46 | 118 | 120 | 238 |
| 043 | BAGNIBOUGOU | | | 25 | 43 | 136 | 127 | 263 |
| 057 | BOLITOMO | | | 50 | 108 | 374 | 318 | 692 |
| 071 | BANOU | | | 41 | 84 | 218 | 238 | 456 |
| 085 | DARABOUGOU | | | 13 | 33 | 88 | 93 | 181 |
| 099 | DENIMBOUGOU | | | 17 | 42 | 106 | 104 | 210 |
| 113 | DIELA | | | 35 | 65 | 212 | 213 | 425 |
| 127 | DIERO | | | 31 | 51 | 145 | 174 | 319 |
| 141 | DIOFORONGO | D1 | | 90 | 157 | 434 | 461 | 895 |
| 155 | DIEGUE-WERE | | | 13 | 22 | 69 | 61 | 130 |
| 169 | DIOLE | | | 55 | 121 | 351 | 330 | 681 |
| 183 | DOUGABOUGOU | | | 32 | 61 | 169 | 180 | 349 |
| 197 | DOUGASSO | | | 42 | 49 | 264 | 249 | 513 |
| 211 | DOUGOUNIKORO | | | 80 | 137 | 462 | 475 | 937 |
| 225 | FABALE | | | 39 | 96 | 287 | 235 | 522 |
| 239 | FARABOUGOU | | | 49 | 88 | 233 | 234 | 467 |
| 253 | FANOU | | | 27 | 27 | 101 | 116 | 217 |
| 267 | FARISSOUMA | | | 72 | 139 | 412 | 443 | 855 |
| 281 | FIEROU SANTOLA | | | 40 | 63 | 219 | 196 | 415 |
| 295 | FOMBOUGOUNI | | | 16 | 34 | 100 | 104 | 204 |
| 309 | GASSIN | | | 35 | 80 | 202 | 251 | 453 |
| 323 | GOUENDO | PC1,D1 | | 243 | 393 | 1091 | 1190 | 2281 |
| 337 | KANGO | | | 23 | 33 | 112 | 118 | 230 |

| COD | NOM DE VILLAGE | U/R | INFRASTRUCTURES | NOMBRE | | POPULATION RESIDENTE | | |
|----------------------|-----------------|-----|-----------------|---------------|----------------------------|----------------------|-------|-------|
| | | | | DE CONCESSION | DE MENAGE | HOMME | FEMME | TOTAL |
| CERCLE DE: BARAQUELI | | | | 42 | ARRONDISSEMENT DE: SAMANDO | | | |
| | | | | | | 45 | | |
| 351 | KASSOUMALE | | | 12 | 28 | 102 | 90 | 192 |
| 365 | KEBOUGOU | | | 29 | 61 | 169 | 162 | 331 |
| 379 | KELEKOUN DOREYE | | | 19 | 33 | 77 | 82 | 159 |
| 393 | KOLO | | | 28 | 55 | 166 | 174 | 340 |
| 407 | KOURALE | | | 76 | 114 | 341 | 388 | 729 |
| 421 | KONI | | | 67 | 134 | 336 | 353 | 689 |
| 435 | KOYAN | | | 28 | 61 | 202 | 214 | 416 |
| 449 | MANTANA | | | 98 | 154 | 407 | 436 | 843 |
| 463 | MOABOUGOU | | | 81 | 205 | 643 | 567 | 1210 |
| 477 | MORIBOUGOU 1 | | | 16 | 46 | 130 | 134 | 264 |
| 491 | MORIBOUGOU 2 | | | 46 | 96 | 281 | 270 | 551 |
| 505 | MORIBOUGOU 3 | | | 70 | 125 | 350 | 334 | 684 |
| 519 | M'BEDOUGOU | | | 55 | 96 | 268 | 243 | 511 |
| 533 | M'BELLA | | | 70 | 115 | 327 | 329 | 656 |
| 547 | M'BERIDJOLA | | | 29 | 44 | 110 | 114 | 224 |
| 561 | NASSEQUELA | | | 41 | 65 | 207 | 202 | 409 |
| 575 | NERENIKORO | | | 48 | 104 | 365 | 361 | 726 |
| 589 | NIAMZAMBOUGOU | | | 9 | 13 | 39 | 36 | 75 |
| 603 | N'DJELA | | PC1,D1,PH1 | 119 | 226 | 715 | 700 | 1415 |
| 617 | N'GASSOLA | | PC1 | 139 | 226 | 596 | 607 | 1203 |
| 631 | N'TEGUEDO | | | 25 | 55 | 198 | 219 | 417 |
| 645 | N'TOUBOUGOU | | | 30 | 65 | 167 | 213 | 380 |
| 659 | OUSMANE-WERE | | | 35 | 45 | 171 | 180 | 351 |
| 673 | SAKOIBA | | | 21 | 64 | 178 | 186 | 364 |
| 687 | SAHANDO | | PC1,D1,PH1,C1 | 101 | 159 | 480 | 532 | 1012 |
| 701 | SACU-WERE | | | 21 | 46 | 124 | 121 | 245 |
| 715 | SINGO | | | 50 | 93 | 278 | 303 | 581 |
| 729 | SINIMBOUGOU | | | 30 | 64 | 200 | 196 | 396 |
| 743 | SIOKOLON | | | 20 | 34 | 87 | 98 | 185 |
| 757 | SIRAKROBOUGOU | | | 70 | 113 | 371 | 350 | 721 |
| 771 | SIRIFIBOUGOU | | | 23 | 49 | 132 | 134 | 266 |
| 785 | SOUROBA-WERE | | | 8 | 25 | 66 | 67 | 133 |
| 799 | TESSERELA | | D1 | 51 | 143 | 425 | 417 | 842 |
| 813 | TIOINA | | | 76 | 118 | 376 | 419 | 795 |
| 820 | TJOMBOUGOU | | | 17 | 40 | 114 | 147 | 261 |

| ICOD | NOM DE VILLAGE | U/R | INFRASTRUCTURES | NOMBRE | | POPULATION RESIDENTE | | |
|----------------------|-------------------|------------|-----------------|----------------------------|-----------|----------------------|-------|-------|
| | | | | DE CONCESSION | DE MENAGE | HOMME | FEMME | TOTAL |
| CERCLE DE: BARAOUELI | | | 42 | ARRONDISSEMENT DE: SANANDO | | 45 | | |
| 827 | TISSALA | | | 123 | 209 | 614 | 700 | 1314 |
| 841 | TLANI | | | 27 | 46 | 157 | 148 | 305 |
| 855 | TONI | | | 54 | 93 | 238 | 294 | 532 |
| 869 | WENABOUGOU | | | 32 | 71 | 238 | 224 | 462 |
| 883 | WOKONIBAMBARA | | | 29 | 75 | 187 | 194 | 381 |
| 897 | WOKONIFOULA | | | 30 | 67 | 203 | 225 | 428 |
| 911 | WLOKORO | | | 37 | 86 | 250 | 261 | 511 |
| 925 | YEREBOUGOU | PH1 | | 40 | 80 | 194 | 209 | 403 |
| 939 | ZAMBOUGOU-FOUTA | | | 68 | 114 | 353 | 344 | 697 |
| 953 | ZINGUELA | | | 36 | 63 | 175 | 169 | 344 |
| CERCLE DE: BARAOUELI | | | 42 | ARRONDISSEMENT DE: TANANI | | 67 | | |
| 001 | BASSIDIALANDOUGOU | | | 94 | 127 | 314 | 316 | 630 |
| 017 | BOIDIE | PC1,D1,PH1 | | 363 | 508 | 1301 | 1230 | 2531 |
| 033 | BOIDIE-WERE | | | 4 | 11 | 35 | 38 | 73 |
| 049 | BOXONG | | | 26 | 45 | 128 | 153 | 281 |
| 065 | BOUGOULA | | | 23 | 43 | 116 | 112 | 228 |
| 081 | DOTIMBOUGOU | | | 57 | 133 | 397 | 431 | 828 |
| 097 | OENINKOURA | | | 56 | 92 | 245 | 246 | 491 |
| 113 | DIARABOUGOU | | | 35 | 67 | 178 | 196 | 374 |
| 129 | DILINKO | | | 25 | 38 | 100 | 118 | 218 |
| 145 | DJIDIAN | | | 41 | 81 | 225 | 253 | 478 |
| 161 | DOUGOUFE | | | 121 | 186 | 517 | 556 | 1073 |
| 177 | DOUGOUFE-WERE | | | 33 | 93 | 268 | 280 | 548 |
| 193 | FAMANA | | | 38 | 67 | 215 | 214 | 429 |
| 209 | FASSONGNON | | | 108 | 180 | 501 | 471 | 972 |
| 225 | FASSONGNON-WERE | | | 31 | 163 | 563 | 595 | 1158 |
| 241 | FONT | | | 115 | 186 | 526 | 622 | 1148 |
| 257 | GARNA | | | 94 | 176 | 481 | 506 | 987 |
| 273 | KABALA | | | 52 | 90 | 258 | 240 | 498 |
| 289 | KOKORO | | | 24 | 63 | 146 | 171 | 317 |
| 305 | KOKORO-WERE | | | 12 | 44 | 133 | 94 | 227 |
| 321 | KALANKABOUGOU | | | 18 | 35 | 109 | 116 | 225 |

| COD | NOM DE VILLAGE | U/R | INFRASTRUCTURES | NOMBRE | | POPULATION RESIDENTE | | | |
|-----------------------|--------------------------|------------|-----------------|---------------------------|--------|----------------------|-------|-------|--|
| | | | | DE | DE | HOMME | FEMME | TOTAL | |
| | | | | CONCESSION | MENAGE | | | | |
| CERCLE DE: BARAKOUELI | | | 42 | ARRONDISSEMENT DE: TAMANI | | | 67 | | |
| 337 | KAMBA | | | 117 | 187 | 438 | 466 | 904 | |
| 353 | KENIE-MARKA | | | 61 | 154 | 417 | 443 | 860 | |
| 369 | KENIE-SOFA | | | 50 | 102 | 342 | 343 | 685 | |
| 385 | KONI | | | 33 | 47 | 107 | 114 | 221 | |
| 401 | KONI-WERE | | | 35 | 134 | 334 | 347 | 681 | |
| 417 | KORONIDO | | | 15 | 37 | 93 | 106 | 199 | |
| 433 | KOTA-WERE | | | 47 | 106 | 290 | 316 | 606 | |
| 449 | KOULEZE | | | 31 | 54 | 115 | 137 | 252 | |
| 465 | KOYAN | | | 51 | 104 | 342 | 374 | 716 | |
| 481 | MALEBOUGOU | | | 43 | 71 | 206 | 207 | 413 | |
| 497 | MALLE | | | 58 | 96 | 259 | 287 | 546 | |
| 513 | MIGNON | | | 366 | 413 | 762 | 861 | 1623 | |
| 529 | N'DIEBOUGOU | | | 13 | 13 | 46 | 45 | 91 | |
| 545 | N'DJIDABOUGOU | | | 30 | 58 | 163 | 177 | 340 | |
| 561 | N'DJIDABOUGOU-WERE | | | 40 | 94 | 219 | 189 | 408 | |
| 577 | N'DJIKOUGO | | | 25 | 55 | 152 | 177 | 329 | |
| 593 | N'GAMA | | | 100 | 167 | 429 | 484 | 913 | |
| 609 | N'GAMA-WERE | | | 22 | 81 | 225 | 247 | 472 | |
| 625 | N'GOLOBALA | | | 12 | 30 | 77 | 90 | 167 | |
| 641 | N'GOLOBALA-WERE | | | 21 | 62 | 171 | 168 | 339 | |
| 657 | N'TESSEBOUGOU-KONIBOUGOU | | | 16 | 37 | 115 | 115 | 230 | |
| 673 | OUORDMANA | | | 132 | 268 | 752 | 841 | 1593 | |
| 689 | SEGUELA | PC1 | | 77 | 128 | 328 | 340 | 668 | |
| 705 | SIKABOUGOU | | | 18 | 39 | 126 | 121 | 247 | |
| 721 | SIONI SAMBELA | | | 13 | 20 | 57 | 55 | 112 | |
| 737 | SOKOUNGO | | | 15 | 42 | 128 | 122 | 250 | |
| 753 | SOMON | PC1,D1 | | 137 | 223 | 597 | 715 | 1312 | |
| 769 | SOMON-WERE 1 | | | 19 | 49 | 146 | 155 | 301 | |
| 785 | SOMON-WERE 2 | | | 21 | 46 | 150 | 122 | 272 | |
| 801 | SONA | | | 41 | 81 | 221 | 225 | 446 | |
| 817 | SONGOLA | | | 59 | 125 | 357 | 353 | 710 | |
| 833 | SOYA | | | 74 | 156 | 419 | 430 | 849 | |
| 849 | TAMALI | GR1,D1,PH1 | | 326 | 490 | 1330 | 1502 | 2832 | |
| 865 | TIEKOROLA | | | 89 | 127 | 324 | 338 | 662 | |
| 881 | TONZOUGOU | | | 59 | 80 | 197 | 209 | 406 | |

| COD | NOM DE VILLAGE | U/R | INFRASTRUCTURES | NOMBRE | | POPULATION RESIDENTE | | |
|-----|----------------|-----|-----------------|------------|--------|----------------------|-------|-------|
| | | | | DE | DE | HOMME | FEMME | TOTAL |
| | | | | CONCESSION | MENAGE | | | |

CERCLE DE: BARAQUELI

42

ARRONDISSEMENT DE: TAMANI

67

897 TOUZOUYOU-WERE
913 TOUKORO
929 MONTIGUIBOUGOU

| | | | | |
|-----|-----|-----|-----|-----|
| 14 | 15 | 46 | 43 | 89 |
| 111 | 135 | 261 | 284 | 545 |
| 20 | 59 | 190 | 178 | 368 |

| ICOD | NOM DE VILLAGE | U/R | INFRASTRUCTURES | NOMBRE | | POPULATION RESIDENTE | | |
|----------------|---------------------|-----|-----------------------|---------------|-----------|------------------------|-------|-------|
| | | | | DE CONCESSION | DE MENAGE | HOMME | FEMME | TOTAL |
| CERCLE DE: BLA | | | | 43 | | ARRONDISSEMENT DE: BLA | | |
| | | | | | | 01 | | |
| 001 | BENGUENE | | | 53 | 97 | 287 | 283 | 570 |
| 010 | BAGADADJI | | | 17 | 30 | 98 | 104 | 202 |
| 019 | BANKOUMANA | | | 100 | 168 | 496 | 515 | 1011 |
| 037 | BARRY | | | 103 | 177 | 488 | 555 | 1043 |
| 055 | BLA | * | PC2,SC1,D1,PH1,C1,PO1 | 1312 | 1741 | 4961 | 4929 | 9890 |
| 073 | DAKOUMANI | | | 63 | 110 | 283 | 362 | 645 |
| 091 | DJEDALA | | | 200 | 350 | 993 | 1118 | 2111 |
| 109 | DLA | | | 55 | 109 | 299 | 326 | 625 |
| 127 | DAXMANA | | | 157 | 275 | 753 | 830 | 1583 |
| 145 | DOUGOULO | | GR1,PH1,C1 | 253 | 482 | 1583 | 1617 | 3200 |
| 163 | FALAKALA 1 ET 2 | | | 149 | 236 | 646 | 674 | 1320 |
| 181 | GOUALA | | | 49 | 93 | 296 | 350 | 646 |
| 199 | GALAKA | | | 44 | 82 | 230 | 251 | 481 |
| 217 | KAMPALOSSO 1 | | | 65 | 101 | 249 | 242 | 491 |
| 226 | KAMPOLOSSO 2 | | | 29 | 44 | 122 | 120 | 242 |
| 235 | KAMONA | | | 231 | 335 | 897 | 1023 | 1920 |
| 253 | KAGUIGUE | | | 40 | 58 | 169 | 179 | 348 |
| 271 | KANOUJALA | | | 42 | 65 | 213 | 247 | 460 |
| 289 | KEMENI | | PC1,D1,C1 | 237 | 338 | 1007 | 1131 | 2138 |
| 307 | KOKOSSO | | | 82 | 186 | 597 | 651 | 1248 |
| 325 | KADIALA 1 ET 2 | | | 126 | 204 | 565 | 664 | 1229 |
| 343 | KOMBERE | | | 79 | 161 | 460 | 524 | 984 |
| 361 | KONZANBOUGOU | | | 71 | 130 | 368 | 375 | 743 |
| 379 | MAMOU | | | 36 | 58 | 180 | 200 | 380 |
| 397 | MARELA | | | 97 | 163 | 443 | 486 | 929 |
| 415 | MBETIONA 1 ET 2 | | | 233 | 349 | 1046 | 1178 | 2224 |
| 424 | M'BIENINA | | | 37 | 73 | 205 | 221 | 426 |
| 433 | NAMAZIELA | | | 13 | 25 | 71 | 77 | 148 |
| 451 | NAMLABOUGOU | | | 48 | 105 | 306 | 348 | 654 |
| 469 | NIALA | | | 85 | 169 | 435 | 563 | 998 |
| 487 | NIONINA | | | 60 | 98 | 302 | 333 | 635 |
| 505 | NIKINESSO | | | 9 | 13 | 49 | 55 | 104 |
| 523 | NINTIA-BLA | | | 57 | 104 | 273 | 286 | 559 |
| 541 | NIETIA-KONZAMBOUGOU | | | 53 | 89 | 226 | 240 | 466 |
| 559 | NKONINA | | | 42 | 69 | 244 | 248 | 492 |

| ICOD | NOM DE VILLAGE | U/R | INFRASTRUCTURES | NOMBRE | | POPULATION RESIDENTE | | |
|----------------|---------------------|--------|-----------------|------------------------------|-----------|----------------------|-------|-------|
| | | | | DE CONCESSION | DE MENAGE | HOMME | FEMME | TOTAL |
| CERCLE DE: BLA | | | 43 | ARRONDISSEMENT DE: BLA | | 01 | | |
| 577 | NTIESSO 1 | | | 68 | 108 | 317 | 328 | 645 |
| 595 | N'TIESSO 2 | | | 61 | 117 | 356 | 347 | 703 |
| 613 | N'GOLOKOUNA 1 ET 2 | | | 141 | 266 | 762 | 762 | 1524 |
| 631 | NGONTIA | | | 5 | 5 | 12 | 11 | 23 |
| 649 | PEKANA 1 | | | 28 | 50 | 160 | 166 | 326 |
| 667 | PEKANA 2 | | | 77 | 94 | 223 | 217 | 440 |
| 685 | PETESSO | | | 125 | 157 | 375 | 439 | 814 |
| 703 | PINGALA | | | 78 | 138 | 437 | 492 | 929 |
| 721 | SOMABOGD | PC1 | | 202 | 345 | 1059 | 1132 | 2191 |
| 739 | SOGJE | | | 70 | 129 | 385 | 449 | 834 |
| 757 | SOMASSO | PC1,D1 | | 348 | 511 | 1504 | 1526 | 3030 |
| 775 | SOROFIN | | | 89 | 149 | 410 | 447 | 857 |
| 793 | TALA | | | 43 | 81 | 236 | 259 | 495 |
| 811 | TANKABOUGOU | | | 36 | 50 | 122 | 149 | 271 |
| 829 | TIA | | | 93 | 135 | 397 | 434 | 831 |
| 847 | TEBELA | | | 61 | 89 | 240 | 252 | 492 |
| 865 | TIEMENA | | | 122 | 212 | 618 | 663 | 1281 |
| 883 | TOUKORO | | | 39 | 84 | 237 | 209 | 446 |
| 901 | WAKORO | | | 69 | 97 | 308 | 322 | 630 |
| 919 | ZANBOUGOU | | | 57 | 108 | 282 | 318 | 600 |
| 937 | ZANKOUNA | | | 2 | 2 | 7 | 6 | 13 |
| CERCLE DE: BLA | | | 43 | ARRONDISSEMENT DE: DIARAMANA | | 18 | | |
| 001 | BANGOFOUNGO | | | 14 | 19 | 65 | 65 | 130 |
| 042 | BOGONI | PC1 | | 157 | 232 | 713 | 760 | 1473 |
| 083 | DIARAMANA | PC1,01 | | 407 | 504 | 1468 | 1608 | 3076 |
| 124 | DOSSOROSSO -BAMBARA | | | 66 | 99 | 293 | 278 | 571 |
| 145 | DOSSOROSSO -PEULH | | | 27 | 37 | 82 | 99 | 181 |
| 165 | FANDIELA | | | 43 | 114 | 363 | 361 | 724 |
| 206 | FARAKALA | | | 50 | 77 | 213 | 242 | 455 |
| 247 | FOROSSO | | | 59 | 82 | 289 | 299 | 588 |
| 288 | GOUENTIOSSO | | | 108 | 182 | 508 | 556 | 1064 |
| 329 | KATIENSSO | | | 34 | 58 | 178 | 185 | 363 |

| ICODI | NOM DE VILLAGE | U/R | INFRASTRUCTURES | NOMBRE | | POPULATION RESIDENTE | | |
|-------|----------------|-----|-----------------|------------------|--------------|----------------------|-------|-------|
| | | | | DE CONCESSION | DE MENAGE | HOMME | FEMME | TOTAL |

| CERCLE DE: BLA | | 43 | ARRONDISSEMENT DE: DIARAMANA | | 18 | | |
|----------------|-----------------|----|------------------------------|-----|-----|-----|------|
| 370 | KOLOMOSSO | | 32 | 46 | 140 | 138 | 278 |
| 411 | KOKASSO | | 96 | 146 | 393 | 426 | 819 |
| 452 | MASSADOUGOU | | 30 | 55 | 167 | 177 | 344 |
| 493 | NOUGOULA | | 55 | 90 | 283 | 287 | 570 |
| 534 | OUETEGUELE | | 103 | 125 | 328 | 364 | 692 |
| 575 | OUONTOSSO | | 112 | 138 | 440 | 485 | 925 |
| 616 | PIZANGASSO | | 209 | 246 | 636 | 718 | 1354 |
| 657 | SANSO | | 28 | 73 | 237 | 261 | 498 |
| 698 | SANZANA | | 20 | 26 | 75 | 78 | 153 |
| 739 | SOGUERESSO | | 38 | 59 | 229 | 201 | 430 |
| 780 | SOPESSO-SOYESSO | | 44 | 54 | 152 | 167 | 319 |
| 862 | TOUNTO | | 220 | 266 | 634 | 751 | 1385 |
| 903 | ZIESSO | | 70 | 95 | 249 | 297 | 546 |
| 944 | ZANGOSSO | | 68 | 93 | 290 | 307 | 597 |

| CERCLE DE: BLA | | 43 | ARRONDISSEMENT DE: FALO | | 35 | | |
|----------------|-----------|---------------|-------------------------|-----|-----|------|------|
| 001 | BINADYANA | | 26 | 45 | 139 | 131 | 270 |
| 039 | BOLOMA | | 108 | 160 | 467 | 451 | 918 |
| 077 | FALO | PC1,D1,PH1,C1 | 231 | 368 | 985 | 1053 | 2038 |
| 115 | KALA | | 66 | 94 | 263 | 306 | 569 |
| 153 | KYENE | | 116 | 125 | 336 | 349 | 685 |
| 191 | KING | | 162 | 168 | 460 | 515 | 975 |
| 229 | KANA | | 110 | 161 | 406 | 411 | 817 |
| 267 | KANGO | | 40 | 129 | 388 | 437 | 825 |
| 305 | MANZONA | | 107 | 170 | 470 | 442 | 912 |
| 343 | MISSALA | | 77 | 120 | 357 | 375 | 732 |
| 381 | MOGHON | | 11 | 19 | 56 | 47 | 103 |
| 419 | MOUNYANA | | 172 | 238 | 545 | 561 | 1106 |
| 457 | NYAMA | | 21 | 45 | 111 | 119 | 230 |
| 495 | NYAMANA | | 99 | 156 | 429 | 450 | 879 |
| 533 | NGOLOBALA | | 38 | 45 | 108 | 121 | 229 |
| 571 | NTOLA | | 131 | 170 | 418 | 484 | 902 |
| 609 | NTOLAKORO | | 19 | 29 | 85 | 89 | 174 |

| CODI | NOM DE VILLAGE | U/R | INFRASTRUCTURES | NOMBRE | | POPULATION RESIDENTE | | |
|----------------|------------------|------------|--------------------------|------------|--------|----------------------|-------|-------|
| | | | | DE | DE | HOMME | FEMME | TOTAL |
| | | | | CONCESSION | MENAGE | | | |
| CERCLE DE: BLA | | 43 | ARRONDISSEMENT DE: FALO | 35 | | | | |
| 647 | SIANKORO | | | 67 | 119 | 337 | 399 | 736 |
| 685 | SINENI | | | 48 | 81 | 232 | 275 | 507 |
| 723 | SINTALA | | | 71 | 88 | 231 | 256 | 487 |
| 761 | SALA | | | 24 | 46 | 161 | 167 | 328 |
| 799 | SOLA | | | 136 | 212 | 690 | 665 | 1355 |
| 837 | TASONA | PC1 | | 116 | 237 | 621 | 638 | 1259 |
| 875 | TYENABOUGOU | | | 41 | 96 | 304 | 293 | 597 |
| 913 | TIGINA | | | 43 | 81 | 198 | 206 | 404 |
| 951 | ZANA | | | 29 | 43 | 115 | 148 | 263 |
| CERCLE DE: BLA | | 43 | ARRONDISSEMENT DE: TOUNA | 52 | | | | |
| 035 | BOUGOULA | | | 127 | 171 | 516 | 508 | 1024 |
| 069 | DIENA | PC1,D1,PH1 | | 332 | 473 | 1280 | 1368 | 2648 |
| 103 | DJINA | | | 274 | 349 | 924 | 988 | 1912 |
| 137 | DOUNA | | | 46 | 61 | 173 | 190 | 363 |
| 171 | FANA | | | 85 | 111 | 299 | 334 | 633 |
| 205 | FOUAH | | | 22 | 29 | 97 | 120 | 217 |
| 239 | GOUAN | | | 67 | 75 | 210 | 223 | 433 |
| 273 | KOLA | | | 25 | 75 | 203 | 224 | 427 |
| 307 | KOLONI | | | 79 | 97 | 255 | 288 | 543 |
| 341 | KONDOLA | | | 101 | 131 | 442 | 454 | 896 |
| 375 | KOULASSO | | | 44 | 102 | 260 | 309 | 569 |
| 409 | KOUMANZANA | | | 199 | 259 | 672 | 649 | 1321 |
| 443 | KOUMOUNI | | | 38 | 57 | 146 | 163 | 309 |
| 477 | MBIENA | | | 38 | 67 | 195 | 236 | 431 |
| 511 | NANI | | | 39 | 60 | 178 | 188 | 366 |
| 545 | NEGUENA | | | 152 | 183 | 464 | 524 | 988 |
| 579 | NIANO | | | 28 | 52 | 149 | 168 | 317 |
| 613 | NISSIRA | | | 49 | 73 | 210 | 238 | 448 |
| 647 | NTOKOROLA | | | 70 | 111 | 301 | 340 | 641 |
| 681 | PINTEGUJELA | | | 12 | 19 | 68 | 63 | 131 |
| 715 | SAKARALA | | | 38 | 43 | 106 | 95 | 201 |
| 749 | SAMBALA -BAMBARA | PC1 | | 63 | 116 | 290 | 345 | 635 |

| COD | NOM DE VILLAGE | U/R | INFRASTRUCTURES | NOMBRE | | POPULATION RESIDENTE | | |
|----------------|--------------------------|---------------|-----------------------------|---------------|-----------|----------------------|-------|-------|
| | | | | DE CONCESSION | DE MENAGE | HOMME | FEMME | TOTAL |
| CERCLE DE: BLA | | 43 | ARRONDISSEMENT DE: TOUNA | | 52 | | | |
| 766 | SAMBALA -PEULH | | | 6 | 11 | 32 | 38 | 70 |
| 783 | SANGOUÉ | | | 97 | 169 | 493 | 613 | 1106 |
| 817 | SOUANSO | | | 62 | 109 | 323 | 328 | 651 |
| 851 | TAWA | | | 15 | 29 | 82 | 111 | 193 |
| 885 | TIGANA | | | 75 | 118 | 302 | 365 | 667 |
| 919 | TOUNA | GR1,D1,PH1,C1 | | 238 | 371 | 1155 | 1278 | 2433 |
| 953 | ZANELA | | | 82 | 102 | 291 | 378 | 669 |
| CERCLE DE: BLA | | 43 | ARRONDISSEMENT DE: YANGASSO | | 69 | | | |
| 001 | BAN-MARKA | PC1,D1 | | 99 | 119 | 318 | 302 | 620 |
| 015 | BE | | | 76 | 104 | 275 | 300 | 575 |
| 029 | BOUGOURA | PC1 | | 105 | 113 | 332 | 343 | 675 |
| 043 | DINGOSSO | | | 23 | 39 | 116 | 96 | 212 |
| 057 | DASSO | | | 12 | 22 | 68 | 60 | 128 |
| 071 | DIAKORO | | | 88 | 108 | 288 | 263 | 551 |
| 085 | DIANSSO FALAKO | | | 60 | 88 | 234 | 273 | 507 |
| 099 | DIANSO SOBALA | | | 56 | 79 | 223 | 257 | 480 |
| 113 | DIEGONSO-DABALA | | | 39 | 57 | 176 | 202 | 378 |
| 127 | NTIENINA-NANTANSO | | | 27 | 31 | 104 | 107 | 211 |
| 141 | DIENA-PEULH-TOMINKOROSSO | | | 39 | 54 | 161 | 178 | 339 |
| 155 | DOKOLO-BAMBARA | | | 89 | 98 | 283 | 314 | 597 |
| 169 | DOKOLO-NIAHABOUGOU | | | 13 | 15 | 36 | 39 | 75 |
| 183 | DOKOLO-SEREBOUGOU | | | 34 | 42 | 117 | 116 | 233 |
| 197 | FANI-GOUAMBOUGOU | | | 97 | 113 | 257 | 265 | 522 |
| 211 | FANI-MARKA | | | 94 | 132 | 334 | 354 | 688 |
| 225 | FANI-NIENESSO | PC1 | | 180 | 222 | 464 | 500 | 964 |
| 239 | FOND | | | 62 | 96 | 308 | 333 | 641 |
| 253 | GUENESSO | | | 75 | 80 | 186 | 182 | 368 |
| 267 | KABALASSO-BAMBARA | | | 24 | 38 | 102 | 116 | 218 |
| 281 | KABALASSO-PEULH | | | 16 | 27 | 86 | 87 | 173 |
| 295 | KABALASSO-SAGASSO | | | 15 | 21 | 71 | 84 | 155 |
| 309 | KAZANGASSO | | | 127 | 186 | 489 | 573 | 1062 |
| 323 | KENIESSO | | | 102 | 137 | 377 | 423 | 800 |

| CODE | NOM DE VILLAGE | U/R | INFRASTRUCTURES | NOMBRE | | POPULATION RESIDENTE | | | |
|----------------|---------------------------|------------|-----------------|-----------------------------|--------|----------------------|-------|-------|--|
| | | | | DE | DE | HOMME | FEMME | TOTAL | |
| | | | | CONCESSION | MENAGE | | | | |
| CERCLE DE: BLA | | | 43 | ARRONDISSEMENT DE: YANGASSO | | | 69 | | |
| 337 | KODIE | | | 14 | 25 | 54 | 48 | 102 | |
| 351 | KOULO-BAMBARA | | | 35 | 37 | 89 | 108 | 197 | |
| 365 | KOULO-BANANKOROBOUGOU | | | 7 | 13 | 46 | 43 | 89 | |
| 379 | KOULO-DIOMBOUGOU | | | 16 | 18 | 52 | 72 | 124 | |
| 393 | KOULO-PEULH SOKOURANI | | | 31 | 53 | 145 | 158 | 303 | |
| 407 | KOTIALA-DIENESSO | | | 23 | 34 | 89 | 116 | 205 | |
| 421 | KOTIALA-KAMAGALA | | | 57 | 89 | 263 | 310 | 573 | |
| 435 | KOTIALA-SOBALA | | | 33 | 38 | 106 | 117 | 223 | |
| 449 | KOUTIENSO | | | 42 | 59 | 190 | 186 | 376 | |
| 463 | MENA | | | 77 | 111 | 321 | 352 | 673 | |
| 477 | NABASSO-MONTESSO | PC1,D1,PH1 | | 271 | 452 | 1217 | 1348 | 2565 | |
| 491 | N'DOSSO | | | 105 | 143 | 399 | 434 | 833 | |
| 505 | N'GOLOSSO PEULH | | | 15 | 17 | 43 | 48 | 91 | |
| 519 | N'GOLOBASSO-PEULH | | | 20 | 22 | 62 | 63 | 125 | |
| 533 | N'GOUORO | | | 93 | 104 | 348 | 373 | 721 | |
| 547 | NIABOUGOU-KANTEGUE | | | 29 | 33 | 105 | 95 | 200 | |
| 561 | NIANA-BAMBARA (SIKOROSSO) | | | 95 | 118 | 348 | 368 | 716 | |
| 575 | NIANA-KASSOUMBOUGOU-PEULH | | | 22 | 51 | 140 | 147 | 287 | |
| 589 | N'TIERESSO | | | 57 | 65 | 250 | 270 | 520 | |
| 603 | N'TOBA | | | 88 | 123 | 325 | 318 | 643 | |
| 617 | OUAKORO | | | 131 | 170 | 434 | 449 | 883 | |
| 631 | OUESSEREBOUGOU | | | 31 | 38 | 116 | 103 | 219 | |
| 645 | OUOLOHI | | | 184 | 235 | 597 | 688 | 1285 | |
| 659 | PENESSO | | | 81 | 136 | 444 | 421 | 865 | |
| 673 | PETEKELESSO | | | 56 | 80 | 244 | 257 | 501 | |
| 687 | SAFOLO | | | 81 | 129 | 438 | 428 | 866 | |
| 701 | SANGOULA-BAMBARA | | | 50 | 75 | 211 | 222 | 433 | |
| 715 | SANGOULA-MARKA | | | 111 | 234 | 658 | 649 | 1307 | |
| 729 | SIANA | | | 77 | 83 | 233 | 241 | 474 | |
| 743 | SIEMKORONI | | | 43 | 47 | 109 | 106 | 215 | |
| 757 | SIEM BAMBARA | | | 74 | 97 | 284 | 331 | 615 | |
| 771 | SIEM MARKA | | | 48 | 62 | 212 | 243 | 455 | |
| 785 | SOFLOSSO | | | 223 | 256 | 632 | 674 | 1306 | |
| 799 | TALO-BAMBARA | | | 46 | 68 | 227 | 227 | 454 | |
| 813 | TALO-BOZO | | | 58 | 63 | 175 | 177 | 352 | |

| ICOD | NOM DE VILLAGE | U/R | INFRASTRUCTURES | POPULATION RESIDENTE | | |
|------|----------------|-----|-----------------|-----------------------|------------------|-------|
| | | | | NOMBRE DE CONCESSIONS | NOMBRE DE MENAGE | TOTAL |

| | | | | | | | |
|----------------|----------------|---------------|-----------------------------|-----|-----|-----|------|
| CERCLE DE: BLA | | 43 | ARRONDISSEMENT DE: YANGASSO | | 69 | | |
| 827 | TALO MOUSSASSO | | 58 | 86 | 278 | 255 | 533 |
| 841 | TALO PEULH | | 21 | 22 | 59 | 61 | 120 |
| 855 | TEREMESSO | | 61 | 94 | 309 | 348 | 657 |
| 869 | TIGUJLA | | 34 | 45 | 115 | 118 | 233 |
| 883 | TOKOSSO | | 24 | 37 | 112 | 116 | 228 |
| 897 | TOUKORO | | 40 | 57 | 164 | 166 | 330 |
| 911 | TOUNGA | | 15 | 22 | 76 | 83 | 159 |
| 925 | WASSASSO | | 169 | 302 | 841 | 913 | 1754 |
| 939 | YANGASSO | GR1,D1,PH1,C1 | 143 | 227 | 702 | 695 | 1397 |

| COD | NOM DE VILLAGE | U/R | INFRASTRUCTURES | NOMBRE | NOMBRE | POPULATION RESIDENTE | | | |
|-------------------|-------------------|---------------------|-----------------|---------------|-----------------------------------|----------------------|-------|-------|--|
| | | | | DE CONCESSION | DE MENAGE | HOMME | FEMME | TOTAL | |
| CERCLE DE: MACINA | | | | 44 | ARRONDISSEMENT DE: MACINA-CENTRAL | | 01 | | |
| 001 | DIIOUGOUNINKOJROU | | | 76 | 94 | 237 | 284 | 521 | |
| 042 | DIIOUMANDIELA | | | 74 | 112 | 260 | 273 | 533 | |
| 083 | DIOSSO | | | 98 | 164 | 438 | 453 | 891 | |
| 124 | FOUNOU | | | 153 | 200 | 476 | 522 | 998 | |
| 165 | GUENA | | | 30 | 43 | 124 | 121 | 245 | |
| 206 | KAMA | | | 66 | 68 | 173 | 210 | 383 | |
| 247 | KARA | | | 147 | 247 | 685 | 753 | 1438 | |
| 288 | KE BOZO | | | 209 | 218 | 515 | 572 | 1087 | |
| 329 | KOKRY BOZO | PC1 | | 220 | 382 | 853 | 965 | 1818 | |
| 370 | KOMORA | | | 141 | 165 | 321 | 415 | 736 | |
| 411 | KONDONA | | | 33 | 52 | 167 | 195 | 362 | |
| 452 | KONKONKOJROU | | | 143 | 182 | 398 | 470 | 868 | |
| 493 | KONOMA | | | 89 | 108 | 303 | 286 | 589 | |
| 534 | KOUAN | | | 28 | 48 | 129 | 130 | 259 | |
| 575 | MACINA | * PC3,SC1,D1,PN1,C1 | | 610 | 869 | 2656 | 2835 | 5491 | |
| 616 | MEROU | | | 149 | 238 | 598 | 593 | 1191 | |
| 657 | SAMPANA | | | 61 | 79 | 222 | 253 | 475 | |
| 698 | SELLEYE | PC1 | | 33 | 36 | 89 | 93 | 182 | |
| 739 | SIAMI | | | 51 | 61 | 165 | 151 | 316 | |
| 780 | SOGOLI | | | 71 | 96 | 356 | 339 | 695 | |
| 821 | SOUNOUNI | PC1,D1 | | 307 | 454 | 1143 | 1169 | 2312 | |
| 862 | TIELAN | | | 39 | 65 | 195 | 198 | 393 | |
| 903 | TINEMA | | | 272 | 282 | 595 | 595 | 1190 | |
| 944 | TOJARA | PC1 | | 239 | 395 | 1093 | 1163 | 2256 | |
| CERCLE DE: MACINA | | | | 44 | ARRONDISSEMENT DE: KOLONGOTOMO | | 18 | | |
| 001 | BAMAKO KOURA | | | 33 | 63 | 156 | 160 | 316 | |
| 016 | BASSAN-KOURA | | | 43 | 76 | 223 | 201 | 424 | |
| 031 | BOKY-WERE | PC1,D1 | | 452 | 666 | 1629 | 1632 | 3261 | |
| 046 | BOLIBANA | | | 95 | 138 | 412 | 414 | 826 | |
| 061 | BOUGOUNAM | | | 1 | 1 | 5 | 8 | 13 | |
| 076 | DARSALAM | | | 28 | 35 | 137 | 96 | 233 | |
| 091 | DJEDIA | | | 20 | 28 | 85 | 61 | 146 | |

| COD | NOM DE VILLAGE | U/R | INFRASTRUCTURES | NOMBRE | | POPULATION RESIDENTE | | |
|-------------------|----------------|-------------------|-----------------|--------------------------------|--------|----------------------|-------|-------|
| | | | | DE | DE | HOMME | FEMME | TOTAL |
| | | | | CONCESSION | MENAGE | | | |
| CERCLE DE: MACINA | | | 44 | ARRONDISSEMENT DE: KOLONGOTOMO | | 18 | | |
| 106 | DIORON-COURA | | | 64 | 102 | 324 | 300 | 624 |
| 121 | GOULAN-COURA | | | 15 | 24 | 79 | 68 | 147 |
| 136 | GOURSSI | D1 | | 24 | 49 | 184 | 186 | 370 |
| 151 | KALAKOUIN | | | 7 | 14 | 37 | 37 | 74 |
| 166 | KANABOUGOU | PC1 | | 31 | 72 | 211 | 243 | 454 |
| 181 | KANKAN COURA | | | 36 | 62 | 174 | 187 | 361 |
| 196 | KAYO-BAMBARA | | | 28 | 41 | 111 | 121 | 232 |
| 211 | KAYO-BOZO | | | 256 | 334 | 680 | 850 | 1530 |
| 226 | KOKRI-CENTRE | PC1,D1,C1 | | 154 | 181 | 577 | 542 | 1119 |
| 241 | KOLONGO-BOZO | | | 264 | 308 | 590 | 845 | 1435 |
| 256 | KOLONGOTOMO | PC2,GR1,D1,PH1,C1 | | 311 | 422 | 1228 | 1180 | 2408 |
| 271 | KONDNGA | | | 36 | 90 | 300 | 293 | 593 |
| 286 | KOSSOUKA | | | 29 | 64 | 262 | 262 | 524 |
| 301 | KOUMA | | | 113 | 174 | 375 | 383 | 758 |
| 316 | KOUTIALA-COURA | | | 14 | 25 | 118 | 104 | 222 |
| 331 | LAFIALA | | | 50 | 86 | 260 | 252 | 512 |
| 346 | LAGNO | | | 5 | 8 | 29 | 22 | 51 |
| 361 | LELEGRE | | | 17 | 22 | 61 | 66 | 127 |
| 376 | LOUTA-COURA | | | 64 | 85 | 272 | 262 | 534 |
| 391 | MACINA-WERE | | | 17 | 27 | 77 | 93 | 170 |
| 406 | MANIGNE | | | 13 | 13 | 64 | 71 | 135 |
| 421 | MASSADOUGOU | | | 25 | 39 | 116 | 120 | 236 |
| 436 | NASSIGUILA | | | 17 | 32 | 122 | 118 | 240 |
| 451 | MEDINA-COURA | | | 28 | 49 | 129 | 139 | 268 |
| 466 | MOKO | | | 41 | 67 | 219 | 213 | 432 |
| 481 | NAMSIQUIO | | | 17 | 31 | 130 | 127 | 257 |
| 496 | NAYO | | | 388 | 408 | 789 | 851 | 1640 |
| 511 | NARA | PC1 | | 58 | 97 | 293 | 264 | 557 |
| 526 | NAZAMBOUGOU | | | 6 | 7 | 96 | 93 | 189 |
| 541 | N'DJIBALA | | | 42 | 84 | 240 | 233 | 473 |
| 556 | N'GOMIDJILA | | | 35 | 53 | 145 | 148 | 293 |
| 571 | NEMABOUGOU | | | 57 | 98 | 248 | 315 | 563 |
| 586 | NIAMANA | | | 31 | 51 | 146 | 158 | 304 |
| 601 | NIARRO | | | 244 | 375 | 889 | 989 | 1878 |
| 616 | NIARRO-COURA | | | 54 | 63 | 169 | 173 | 342 |

| CODI | NOM DE VILLAGE | U/R | INFRASTRUCTURES | NOMBRE | | POPULATION RESIDENTE | | |
|-------------------|--------------------------|-----|-----------------|--------------------------------|--------|----------------------|-------|-------|
| | | | | DE | DE | HOMME | FEMME | TOTAL |
| | | | | CONCESSION | MENAGE | | | |
| CERCLE DE: MACINA | | | 44 | ARRONDISSEMENT DE: KOLONGOTOMO | | 18 | | |
| 631 | N ^o ZANANKORO | | | 29 | 37 | 114 | 88 | 202 |
| 646 | HOYDAGA | | | 98 | 127 | 291 | 373 | 664 |
| 661 | N ^o ZIRAKORO | | | 77 | 125 | 382 | 337 | 719 |
| 676 | OUAHI GOUYA | | | 21 | 39 | 131 | 110 | 241 |
| 691 | OUELA | D1 | | 52 | 64 | 201 | 216 | 417 |
| 706 | OULA | D1 | | 44 | 116 | 342 | 363 | 705 |
| 721 | FLABOUGOU | | | 53 | 60 | 146 | 150 | 296 |
| 736 | RASSOGOMA | | | 26 | 52 | 161 | 168 | 329 |
| 751 | RIMASSA | | | 15 | 28 | 88 | 96 | 184 |
| 766 | RIZIAH | | | 11 | 14 | 44 | 46 | 90 |
| 774 | SABOULA | | | 46 | 61 | 199 | 220 | 419 |
| 781 | SANKOURA | | | 23 | 37 | 120 | 108 | 228 |
| 796 | SANSSANDING-COURA | | | 38 | 55 | 164 | 137 | 301 |
| 811 | SEGOU-KOURA | | | 44 | 63 | 233 | 227 | 460 |
| 826 | SERTBABOUGOU | | | 12 | 29 | 99 | 109 | 208 |
| 841 | SIEMY | | | 7 | 7 | 28 | 30 | 58 |
| 856 | SIGUINOUE | | | 8 | 20 | 77 | 65 | 142 |
| 871 | SIRANINKORO | | | 175 | 195 | 596 | 663 | 1259 |
| 886 | SOLILA | | | 9 | 21 | 53 | 55 | 108 |
| 901 | SOSSEBOUGOU | | | 36 | 64 | 177 | 180 | 357 |
| 909 | TILEBY -WADIE | | | 79 | 122 | 371 | 354 | 725 |
| 916 | TOMY | | | 59 | 81 | 231 | 199 | 430 |
| 931 | TONGOLO-KOURA | | | 112 | 166 | 464 | 464 | 928 |
| 946 | TONGOLO-KORO | | | 152 | 184 | 463 | 425 | 888 |
| 961 | TOUGAN-COURA | | | 52 | 92 | 225 | 222 | 447 |
| CERCLE DE: MACINA | | | 44 | ARRONDISSEMENT DE: NONIMPE | | 35 | | |
| 001 | BARKABOUGOU | | | 112 | 154 | 449 | 441 | 890 |
| 031 | BELEBOUGOU | | | 13 | 37 | 115 | 130 | 245 |
| 061 | BENGO | | | 94 | 173 | 461 | 459 | 920 |
| 091 | FAMOUSSABOUGOU | | | 50 | 77 | 244 | 244 | 488 |
| 121 | FING | | | 75 | 86 | 224 | 204 | 428 |
| 151 | F.INTIGUILA | | | 93 | 142 | 370 | 378 | 748 |

| COU | NOM DE VILLAGE | U/R | INFRASTRUCTURES | NOMBRE | | POPULATION RESIDENTE | | |
|-------------------|----------------|-----------|-----------------|----------------------------|-----------|----------------------|-------|-------|
| | | | | DE CONCESSION | DE MENAGE | HOMME | FEMME | TOTAL |
| CERCLE DE: MACINA | | | 44 | ARRONDISSEMENT DE: MONIMPE | | 35 | | |
| 181 | FLANGANI | | | 43 | 74 | 240 | 233 | 473 |
| 211 | GNEGNEBOUGOU | | | 9 | 10 | 23 | 24 | 47 |
| 241 | KARANGADOUGOU | | | 37 | 68 | 208 | 230 | 438 |
| 271 | KATIONA | | | 44 | 68 | 197 | 194 | 391 |
| 301 | KOKORO | | | 59 | 96 | 275 | 298 | 573 |
| 331 | KOLONGO | | | 26 | 44 | 118 | 137 | 255 |
| 361 | KONOMANI | | | 81 | 158 | 501 | 479 | 980 |
| 391 | KOULEBOUGOU | | | 52 | 77 | 214 | 267 | 481 |
| 421 | MARKALA | | | 373 | 478 | 1167 | 1234 | 2401 |
| 451 | HASSAMANA | | | 22 | 29 | 68 | 69 | 137 |
| 481 | MOKOMPIELA | | | 59 | 89 | 265 | 266 | 531 |
| 511 | MONINNEBOUGOU | PC1,D1,C1 | | 171 | 279 | 794 | 882 | 1676 |
| 541 | NAHABOUGOU | | | 75 | 170 | 515 | 532 | 1047 |
| 571 | N'GOLOMASSANA | | | 17 | 48 | 142 | 122 | 264 |
| 601 | NIANZANA | | | 35 | 49 | 169 | 170 | 339 |
| 631 | NIIOUGON | | | 36 | 59 | 182 | 170 | 352 |
| 661 | NONO | | | 116 | 154 | 375 | 443 | 818 |
| 691 | SANGHA | | | 47 | 68 | 163 | 159 | 322 |
| 721 | SANGHO | | | 36 | 57 | 195 | 194 | 389 |
| 751 | SANTIGUIBOUGOU | | | 15 | 26 | 82 | 103 | 185 |
| 781 | SOMANA | | | 121 | 160 | 390 | 405 | 795 |
| 811 | SOUGOUBA | | | 55 | 83 | 232 | 245 | 477 |
| 841 | TALIBOUGOU | | | 19 | 34 | 92 | 93 | 185 |
| 871 | TANGANA | | | 140 | 152 | 337 | 412 | 749 |
| 901 | TOUGOU | | | 35 | 95 | 206 | 203 | 409 |
| 931 | TOUGOUNA | | | 98 | 142 | 408 | 391 | 799 |
| 961 | WENINA | | | 9 | 19 | 49 | 51 | 100 |
| CERCLE DE: MACINA | | | 44 | ARRONDISSEMENT DE: SARRO | | 52 | | |
| 001 | BANGOU-BAMBARA | | | 47 | 92 | 271 | 279 | 550 |
| 015 | BANGOU-MARKA | | | 48 | 73 | 195 | 218 | 413 |
| 029 | BENGOLOLA | | | 31 | 53 | 145 | 162 | 307 |
| 043 | BENZANA | | | 10 | 11 | 35 | 26 | 61 |

| COD | NOM DE VILLAGE | U/R | INFRASTRUCTURES | NOMBRE DE CONCESSIONS | NOMBRE DE MENAGE | POPULATION RESIDENTE HOMME | POPULATION RESIDENTE FEMME | POPULATION RESIDENTE TOTAL |
|-------------------|-----------------------|--------|-----------------|--------------------------|------------------|----------------------------|----------------------------|----------------------------|
| CERCLE DE: MACINA | | | 44 | ARRONDISSEMENT DE: SARRO | | 52 | | |
| 057 | BERTA | | | 169 | 205 | 717 | 606 | 1323 |
| 071 | DAMIDIE | | | 30 | 40 | 98 | 108 | 206 |
| 085 | DIASSEBOUGOU | | | 46 | 65 | 128 | 125 | 253 |
| 099 | DIFFOLA | | | 7 | 10 | 34 | 31 | 65 |
| 113 | DIOMBOUGOU | | | 9 | 21 | 65 | 55 | 120 |
| 120 | DIOMBOUGOUBA | | | 64 | 110 | 290 | 297 | 587 |
| 141 | FOLOMANA ET FAKA-WERE | | | 105 | 180 | 438 | 459 | 897 |
| 155 | FONDIELA | | | 79 | 98 | 288 | 254 | 542 |
| 169 | GAN | PC1,D1 | | 64 | 92 | 247 | 244 | 493 |
| 183 | GORO | | | 107 | 185 | 532 | 538 | 1070 |
| 197 | HEVY-WERE | | | 14 | 28 | 79 | 57 | 136 |
| 211 | KALADIOLA-BAMBARA | | | 7 | 10 | 28 | 24 | 52 |
| 225 | KALADIOLA-PEULH | | | 13 | 23 | 62 | 63 | 125 |
| 239 | KAMAN | | | 24 | 44 | 101 | 138 | 239 |
| 253 | KELLE | PC1 | | 194 | 244 | 579 | 694 | 1273 |
| 267 | KENNE | | | 177 | 204 | 410 | 458 | 868 |
| 281 | KENGOLOLA | | | 144 | 168 | 302 | 359 | 661 |
| 295 | KIRAN | | | 54 | 63 | 143 | 178 | 321 |
| 309 | KOLOKO | | | 116 | 146 | 338 | 376 | 714 |
| 323 | KOLOMINA-BAMBARA | | | 30 | 44 | 109 | 119 | 228 |
| 337 | KOLOMINA-PEULH | | | 29 | 41 | 104 | 103 | 207 |
| 351 | KONDO | | | 84 | 112 | 253 | 297 | 550 |
| 365 | KOSSALO | | | 33 | 46 | 115 | 124 | 239 |
| 379 | KOUNGODIAN | | | 88 | 112 | 287 | 255 | 542 |
| 393 | KOUROUBA-WERE | | | 14 | 34 | 108 | 92 | 200 |
| 407 | MADOLIMASSO | | | 14 | 30 | 78 | 80 | 158 |
| 421 | MANGONI | | | 134 | 168 | 364 | 403 | 767 |
| 435 | MARIBOUGOU | | | 22 | 30 | 76 | 82 | 158 |
| 449 | MASSA-WERE | | | 47 | 92 | 236 | 256 | 492 |
| 463 | MAYE-WERE | | | 5 | 6 | 24 | 23 | 47 |
| 477 | M'BELLA-BAMBARA | | | 35 | 45 | 116 | 118 | 234 |
| 491 | M'BELLA-PEULH | | | 13 | 21 | 72 | 54 | 126 |
| 505 | M'BOENA | | | 35 | 53 | 123 | 138 | 261 |
| 519 | MISSENA | | | 53 | 75 | 195 | 229 | 424 |
| 533 | NINENA | | | 48 | 118 | 289 | 283 | 572 |

| COD | NOM DE VILLAGE | U/R | INFRASTRUCTURES | NOMBRE | | POPULATION RESIDENTE | | |
|-------------------|-----------------|-------------------|-----------------|---------------|--------------------------|----------------------|-------|-------|
| | | | | DE CONCESSION | DE MENAGE | HOMME | FEMME | TOTAL |
| CERCLE DE: MACINA | | | | 44 | ARRONDISSEMENT DE: SARRO | | | 52 |
| 547 | N° GARBABOUGOU | | | 55 | 76 | 193 | 189 | 382 |
| 561 | N° GOLOFINA | | | 25 | 28 | 70 | 66 | 136 |
| 575 | N° GOLOKOUNA | | | 180 | 248 | 496 | 569 | 1065 |
| 589 | NIANTILELA | | | 18 | 35 | 87 | 94 | 181 |
| 603 | NIANZANA | | | 61 | 90 | 205 | 229 | 434 |
| 617 | NIENEMOU | | | 49 | 64 | 142 | 138 | 280 |
| 631 | NINGO-BAMBARA | | | 57 | 86 | 229 | 282 | 511 |
| 645 | NINGA-PEULH | | | 7 | 11 | 27 | 32 | 59 |
| 659 | NIONBOUGOUNI | | | 52 | 97 | 292 | 288 | 580 |
| 673 | OUADIE-KORONA | | | 86 | 117 | 293 | 326 | 619 |
| 687 | OUAN-MARKA | | | 126 | 156 | 373 | 427 | 800 |
| 701 | OUANA-MAMA | | | 103 | 112 | 346 | 335 | 681 |
| 715 | OUANANA | | | 50 | 64 | 152 | 135 | 287 |
| 729 | OUANI | | | 162 | 196 | 446 | 467 | 913 |
| 743 | PIMPERIMBOUGOU | | | 3 | 7 | 13 | 11 | 24 |
| 757 | SAKOUNOU | | | 76 | 120 | 305 | 362 | 667 |
| 771 | SARRO | PC1,GR1,D1,PH1,C1 | | 284 | 379 | 1048 | 1123 | 2171 |
| 785 | SEBELA | | | 25 | 34 | 76 | 81 | 157 |
| 799 | SELLE | | | 32 | 61 | 174 | 185 | 359 |
| 813 | SINA-BAMBARA | | | 50 | 86 | 256 | 271 | 527 |
| 827 | SINA-MARKA | | | 39 | 48 | 129 | 100 | 229 |
| 841 | SIRANISSABA | | | 34 | 53 | 138 | 147 | 285 |
| 855 | SIRATIGUIBOUGOU | | | 19 | 23 | 98 | 109 | 207 |
| 869 | SOULEYE | PC1,D1 | | 228 | 272 | 670 | 793 | 1463 |
| 883 | TIEBALA | | | 95 | 105 | 233 | 243 | 476 |
| 897 | TAMINA | | | 18 | 22 | 53 | 48 | 101 |
| 911 | TONGUE | PC1,D1 | | 297 | 405 | 993 | 1065 | 2058 |
| 925 | TONINA | | | 25 | 37 | 102 | 119 | 221 |
| 939 | TOUMABOUGOU | | | 8 | 18 | 51 | 49 | 100 |
| 953 | TOUMAKOUNGO | | | 13 | 23 | 63 | 64 | 127 |
| 967 | TOUMOU | | | 60 | 120 | 253 | 323 | 576 |
| 981 | ZAMBLA | | | 64 | 93 | 235 | 211 | 446 |
| CERCLE DE: MACINA | | | | 44 | ARRONDISSEMENT DE: SAYE | | | 69 |
| 001 | AROU-WERE | | | 40 | 97 | 269 | 302 | 571 |

| CODI | NOM DE VILLAGE | U/R | INFRASTRUCTURES | NOMBRE | | POPULATION RESIDENTE | | |
|-------------------|-----------------|-----|-----------------|-------------------------|--------|----------------------|-------|-------|
| | | | | DE | DE | HOMME | FEMME | TOTAL |
| | | | | CONCESSION | MENAGE | | | |
| CERCLE DE: MACINA | | | 44 | ARRONDISSEMENT DE: SAYE | | 69 | | |
| 020 | BOUBAMERIBOUGOU | | | 6 | 26 | 86 | 96 | 182 |
| 039 | DIADO | | | 51 | 71 | 178 | 182 | 360 |
| 058 | DIAMBERTOGO | | | 55 | 64 | 205 | 211 | 416 |
| 077 | DIANKOU | | | 39 | 59 | 158 | 157 | 315 |
| 096 | DIGAMA | | | 37 | 72 | 234 | 224 | 458 |
| 115 | DILLY | | | 154 | 175 | 177 | 221 | 398 |
| 134 | DIEKOYE | | | 15 | 30 | 89 | 80 | 169 |
| 153 | DOUNANBOUGOU | | | 15 | 23 | 58 | 48 | 106 |
| 172 | FIAN | | | 115 | 188 | 414 | 492 | 906 |
| 191 | GNINE | | | 87 | 108 | 242 | 236 | 478 |
| 210 | GOUNBA | | | 44 | 63 | 225 | 190 | 415 |
| 229 | KALALA-BAMBARA | | | 30 | 58 | 120 | 142 | 262 |
| 248 | KALALA-PEULH | | | 53 | 81 | 179 | 186 | 365 |
| 261 | KAMINEDIAN | | | 50 | 65 | 190 | 195 | 385 |
| 286 | KANKIRA | | | 76 | 95 | 230 | 219 | 449 |
| 305 | KERIN | | | 34 | 49 | 93 | 124 | 217 |
| 324 | KERMOTOGO | | | 53 | 95 | 274 | 276 | 550 |
| 343 | KERTA | | | 132 | 203 | 438 | 455 | 893 |
| 362 | KIEM | | | 14 | 30 | 63 | 68 | 131 |
| 381 | KIEM KOURY | PH1 | | 99 | 104 | 240 | 229 | 469 |
| 400 | KOUE | C3 | | 79 | 141 | 416 | 387 | 803 |
| 419 | KONGODIANY | | | 19 | 103 | 172 | 189 | 361 |
| 438 | KONKANBOUGOU | | | 53 | 104 | 203 | 192 | 395 |
| 457 | KONOTA | | | 99 | 108 | 215 | 240 | 455 |
| 476 | KOUI | | | 63 | 213 | 615 | 670 | 1285 |
| 495 | KOULETINA | | | 63 | 93 | 189 | 212 | 401 |
| 514 | KOTOUNOU | | | 63 | 111 | 266 | 280 | 546 |
| 533 | MATAMA | | | 45 | 80 | 218 | 246 | 464 |
| 552 | MATOMO-BAMBARA | | | 52 | 142 | 395 | 423 | 818 |
| 571 | MATOMO-MARKA | | | 313 | 368 | 752 | 726 | 1478 |
| 590 | MOUTIQUE | | | 20 | 49 | 141 | 175 | 316 |
| 609 | M'DOKORO | | | 172 | 195 | 475 | 462 | 937 |
| 628 | M'GOLMA | | | 85 | 95 | 223 | 228 | 451 |
| 647 | M'IANAMADO | | | 20 | 48 | 109 | 102 | 211 |
| 666 | OUANA | PC1 | | 111 | 151 | 383 | 446 | 829 |

| ICOD | NOM DE VILLAGE | U/R | INFRASTRUCTURES | NOMBRE | | POPULATION RESIDENTE | | |
|-------------------|----------------|-----|-------------------|-------------------------|-----------|----------------------|-------|-------|
| | | | | DE CONCESSION | DE MENAGE | HOMME | FEMME | TOTAL |
| CERCLE DE: MACINA | | | 44 | ARRONDISSEMENT DE: SAYE | | 69 | | |
| 685 | PAYAKA | | | 150 | 219 | 533 | 504 | 1037 |
| 704 | SAYE | | PC1,D1,PH1,C1,PO1 | 377 | 534 | 1312 | 1449 | 2761 |
| 723 | SIEMERE | | | 15 | 40 | 111 | 109 | 220 |
| 742 | SIENNA | | | 86 | 116 | 270 | 287 | 557 |
| 761 | SOCOURA | | | 57 | 67 | 193 | 208 | 401 |
| 780 | SOLMANA | | D1 | 21 | 22 | 40 | 44 | 84 |
| 799 | SOLM-BAMBARA | | PC1 | 124 | 204 | 505 | 524 | 1029 |
| 818 | SOLM-MARKA | | | 124 | 212 | 521 | 522 | 1043 |
| 837 | TENE | | | 89 | 121 | 223 | 265 | 488 |
| 856 | TIONTIE | | | 76 | 139 | 372 | 386 | 758 |
| 875 | TLENGLOLA | | | 16 | 29 | 86 | 102 | 188 |
| 894 | TOYE | | | 63 | 84 | 249 | 204 | 453 |
| 913 | TRON | | | 109 | 203 | 557 | 570 | 1127 |
| 932 | WELA | | | 30 | 90 | 195 | 227 | 422 |
| 951 | ZAMBANA | | | 47 | 57 | 120 | 118 | 238 |

| COD | NOM DE VILLAGE | U/R | INFRASTRUCTURES | NOMBRE | | POPULATION RESIDENTE | | |
|------------------|---------------------|-----|-----------------|----------------------------------|--------|----------------------|-------|-------|
| | | | | DE | DE | HOMME | FEMME | TOTAL |
| | | | | CONCESSION | MENAGE | | | |
| CERCLE DE: NIONO | | | 45 | ARRONDISSEMENT DE: NIONO-CENTRAL | | 01 | | |
| 001 | BAGADADJI OU KM 36 | | | 105 | 216 | 719 | 712 | 1431 |
| 006 | B4 1 ET 2 | | | 54 | 99 | 332 | 384 | 716 |
| 009 | BALLABOUGOU | | | 13 | 30 | 107 | 106 | 213 |
| 011 | BAMADA | | | 52 | 60 | 200 | 184 | 384 |
| 021 | BAMISSIRAILA OU B 2 | | | 107 | 169 | 499 | 556 | 1055 |
| 031 | B10 OU B8 | | | 112 | 193 | 595 | 621 | 1216 |
| 041 | BOLIBANA OU B6 | | | 55 | 99 | 309 | 296 | 605 |
| 051 | BOUGOUNI OU N 16 | | PC1,D1 | 107 | 175 | 596 | 579 | 1175 |
| 061 | BOUHO | | PC1 | 56 | 110 | 356 | 392 | 748 |
| 066 | BOUYAGUI WERE | | | 89 | 121 | 331 | 346 | 677 |
| 071 | COCOY OU M8 | | | 63 | 100 | 315 | 336 | 651 |
| 081 | DARSALAM | | | 64 | 86 | 261 | 280 | 541 |
| 086 | DJAKA -WERE OU UP4 | | | 44 | 56 | 182 | 165 | 347 |
| 091 | DOGSOUGOU | | | 30 | 65 | 216 | 193 | 409 |
| 101 | DONGALI | | | 47 | 89 | 291 | 336 | 627 |
| 111 | DOUANA | | | 13 | 26 | 61 | 51 | 112 |
| 121 | FABA-CORD | | | 67 | 134 | 339 | 350 | 689 |
| 131 | FABA-COURA | | | 58 | 83 | 249 | 271 | 520 |
| 141 | FABA-DIAKI-WERE | | PC1,D1 | 35 | 45 | 117 | 131 | 248 |
| 151 | FABA-NIANTIELA | | | 26 | 54 | 157 | 169 | 326 |
| 161 | FASSOUM | | | 68 | 132 | 406 | 466 | 872 |
| 171 | FOABOUGOU OU KM 33 | | | 79 | 147 | 431 | 461 | 892 |
| 181 | GOGJI | | | 9 | 32 | 99 | 60 | 159 |
| 191 | HAMDALAYE OU M 13 | | | 61 | 87 | 331 | 277 | 608 |
| 201 | HEREMAKONO | | | 55 | 85 | 221 | 242 | 463 |
| 211 | KALA-NAMPALA | | | 78 | 137 | 441 | 450 | 891 |
| 221 | KANA BOUGOU | | PC1 | 185 | 249 | 709 | 693 | 1402 |
| 231 | KANASSAKO | | | 144 | 209 | 542 | 541 | 1083 |
| 241 | KANKABA | | | 42 | 54 | 205 | 188 | 393 |
| 246 | KANKAN OU B7 | | | 95 | 176 | 483 | 510 | 993 |
| 251 | KANTO-WERE | | | 60 | 80 | 228 | 198 | 426 |
| 261 | KASSOLIBOUGOU | | | 18 | 39 | 132 | 157 | 289 |
| 271 | KEROUANI | | | 65 | 83 | 234 | 236 | 470 |
| 281 | KIBAN OU M6 | | | 55 | 91 | 278 | 299 | 577 |
| 291 | KOLODOUGOU. CORD | | | 29 | 46 | 175 | 195 | 370 |

| COU | NOM DE VILLAGE | U/R | INFRASTRUCTURES | NOMBRE | | POPULATION RESIDENTE | | |
|------------------|--------------------|-----|-----------------|----------------------------------|-----------|----------------------|-------|-------|
| | | | | DE CONCESSION | DE MENAGE | HOMME | FEMME | TOTAL |
| CERCLE DE: NIOMO | | | 45 | ARRONDISSEMENT DE: NIOMO-CENTRAL | | 01 | | |
| 301 | KOLODOUGOU-COURA | | | 43 | 78 | 207 | 245 | 452 |
| 311 | KONOKASSI | | | 117 | 241 | 674 | 641 | 1315 |
| 321 | KOUJE | | | 44 | 49 | 161 | 159 | 320 |
| 331 | KOUYAN-COURA | | | 135 | 210 | 678 | 668 | 1346 |
| 341 | KOUYAN-N°GOLOBALA | | | 61 | 143 | 449 | 391 | 840 |
| 351 | KOUYAN-N°PEGUENA | | | 56 | 95 | 307 | 343 | 650 |
| 361 | M2 OU KINZAMBOUGOU | | | 35 | 54 | 173 | 195 | 368 |
| 371 | MADINA OU KM 39 | | | 106 | 172 | 603 | 575 | 1178 |
| 381 | MADINE 5°U | | | 102 | 113 | 485 | 478 | 963 |
| 391 | MAGHALE | | | 87 | 171 | 550 | 556 | 1106 |
| 401 | MASSARBOUGOU | | | 38 | 65 | 189 | 185 | 374 |
| 411 | MEDINA-COURA OU B3 | | | 138 | 138 | 414 | 440 | 854 |
| 421 | MISSIRA OU 7 DEUX | | | 86 | 127 | 395 | 419 | 814 |
| 431 | MOLODO 2 | | | 35 | 53 | 160 | 160 | 320 |
| 441 | MOLODO-BAMBARA | | | 90 | 241 | 811 | 783 | 1594 |
| 451 | MOLODO-CENTRE | | PC1,D1,PH1,C2 | 650 | 973 | 2277 | 2192 | 4469 |
| 461 | MOLODO-SOCCOURANI | | | 48 | 69 | 178 | 187 | 365 |
| 466 | MOURDIA -COURA | | | 26 | 39 | 129 | 137 | 266 |
| 471 | MOURDIA- OU KM 17 | | | 100 | 186 | 607 | 619 | 1226 |
| 476 | MOUSSA -WERE | | | 91 | 128 | 407 | 389 | 796 |
| 481 | NADANI | | | 17 | 41 | 152 | 169 | 321 |
| 491 | NANGO DU SAHEL | | | 145 | 191 | 556 | 545 | 1101 |
| 501 | NARA | | | 36 | 70 | 209 | 205 | 414 |
| 511 | N°DEBOUGOU OU KM 0 | | PC1,D1 | 356 | 456 | 1278 | 1265 | 2543 |
| 521 | N°DILLA | | | 115 | 175 | 425 | 389 | 814 |
| 531 | N°DOGOBOUGOU | | | 149 | 225 | 660 | 703 | 1363 |
| 541 | N°DOLA | | | 64 | 121 | 405 | 367 | 772 |
| 551 | N°GALANDIANKORO | | | 22 | 39 | 121 | 143 | 264 |
| 561 | N°GODILA | | | 11 | 18 | 57 | 49 | 106 |
| 571 | NIAFASSI-BAMBARA | | | 38 | 76 | 212 | 236 | 448 |
| 581 | NIAFASSI-MARKA | | | 20 | 51 | 163 | 152 | 315 |
| 591 | NIEMINA | | | 41 | 79 | 207 | 226 | 433 |
| 601 | NIEGUE OU KM 23 | | | 51 | 83 | 325 | 311 | 636 |
| 611 | NISSOUMANA OU N6 | | | 27 | 46 | 162 | 161 | 323 |
| 621 | NIOBOUGOU OU B1 | | | 73 | 162 | 381 | 413 | 794 |

| COD | NOM DE VILLAGE | U/R | INFRASTRUCTURES | NOMBRE | | POPULATION RESIDENTE | | | |
|------------------|-----------------------|-----|---------------------------------------|------------|----------------------------------|----------------------|-------|-------|--|
| | | | | DE | DE | HOMME | FEMME | TOTAL | |
| | | | | CONCESSION | MENAGE | | | | |
| CERCLE DE: NIONO | | | | 45 | ARRONDISSEMENT DE: NIONO-CENTRAL | | | 01 | |
| 631 | NIONO-CORONI | * | | 98 | 111 | 285 | 278 | 563 | |
| 636 | NIONO FRACTION BELLAH | | | 156 | 156 | 370 | 415 | 785 | |
| 641 | NIONO- KM 26 | * | | 89 | 259 | 742 | 786 | 1528 | |
| 651 | NIONO-SOCOURA | * | PC2, SC3, SD1, D1, PH1, C1, PO1, RO8? | 2075 | 3060 | 9181 | 8753 | 17934 | |
| 661 | NIOUMANKE OU KM 20 | | | 56 | 105 | 279 | 341 | 620 | |
| 671 | NDB OU BOYE BOYE | | | 79 | 151 | 421 | 423 | 844 | |
| 681 | ND 11 | | | 38 | 53 | 161 | 163 | 324 | |
| 691 | ND 14 | | | 91 | 142 | 444 | 524 | 968 | |
| 701 | ND 16 | | | 67 | 119 | 369 | 363 | 732 | |
| 711 | N'DJICOROBOUGOU | | | 17 | 24 | 65 | 63 | 128 | |
| 721 | N'DEWALA (NPEWALA) | | | 16 | 31 | 104 | 118 | 222 | |
| 731 | N' TOMONO | | | 19 | 39 | 123 | 95 | 218 | |
| 741 | NYEDEBOUGOU | | | 128 | 187 | 463 | 480 | 943 | |
| 751 | OUERDE | | | 10 | 22 | 68 | 64 | 132 | |
| 761 | RINGANDE | | | 56 | 121 | 352 | 383 | 735 | |
| 771 | SAGNONA | | | 63 | 138 | 435 | 529 | 964 | |
| 781 | SANGARELA OU ND2 | | | 27 | 44 | 166 | 123 | 289 | |
| 801 | SASSA-GOOJI OU N4 | | | 47 | 79 | 281 | 299 | 580 | |
| 811 | SERIWALA OU KM 30 | | | 65 | 143 | 469 | 507 | 976 | |
| 821 | SIENGO | | D1 | 132 | 211 | 620 | 683 | 1303 | |
| 831 | SIBY OU M12 | | | 89 | 147 | 430 | 408 | 838 | |
| 841 | SIGUINVONSE | | | 42 | 79 | 273 | 296 | 569 | |
| 851 | SARANGO OU B4 | | | 61 | 114 | 327 | 360 | 687 | |
| 861 | SIRAOURA | | | 37 | 82 | 265 | 288 | 553 | |
| 866 | SIRIBALA -CORO | | | 72 | 115 | 369 | 380 | 749 | |
| 871 | SIRIBALA -COURA | * | PC1, D1, PH1 | 888 | 1387 | 3527 | 2963 | 6490 | |
| 881 | TIEMADELI | | | 80 | 132 | 383 | 387 | 770 | |
| 891 | TIEMADELI-COURA OU B5 | | | 79 | 174 | 541 | 555 | 1096 | |
| 896 | TIENTEMBOUGOU | | | 15 | 22 | 65 | 73 | 138 | |
| 901 | TIGABOUGOU OU N5 | | | 41 | 73 | 247 | 263 | 510 | |
| 911 | TIGABOUGOU OU ND5 | | | 78 | 133 | 365 | 409 | 774 | |
| 921 | TININGUE OU N 10 | | | 84 | 145 | 529 | 539 | 1068 | |
| 931 | TISSONA OU N9 | | | 64 | 167 | 535 | 539 | 1074 | |
| 941 | TOUBA OU N 7 | | | 50 | 72 | 251 | 266 | 517 | |
| 951 | TOUMACORO | | | 35 | 73 | 235 | 219 | 454 | |

| ICOD | NOM DE VILLAGE | U/R | INFRASTRUCTURES | POPULATION RESIDENTE | | | | |
|------------------|----------------------|------------|-----------------|----------------------------------|------------------|-----------------------|-----|------|
| | | | | NOMBRE DE CONCESSIONS | NOMBRE DE MENAGE | HOMME FEMME TOTAL | | |
| CERCLE DE: NIONO | | | 45 | ARRONDISSEMENT DE: NIONO-CENTRAL | | 01 | | |
| 961 | WELINGUILA | | | 57 | 122 | 361 | 407 | 768 |
| 971 | WERIKELA N 8 | PC1,01 | | 91 | 181 | 434 | 442 | 876 |
| CERCLE DE: NIONO | | | 45 | ARRONDISSEMENT DE: NAMPALA | | 23 | | |
| 001 | AMANKOBE | | | 3 | 5 | 9 | 13 | 22 |
| 048 | BARKEROU | | | 28 | 48 | 130 | 135 | 265 |
| 095 | BONA-MOUSSOULE | | | 13 | 24 | 52 | 53 | 105 |
| 142 | BOLMOOI-NANIALE | | | 15 | 19 | 43 | 54 | 97 |
| 189 | DIANVELI | | | 116 | 128 | 332 | 342 | 674 |
| 236 | DIAWAMBE | | | 28 | 38 | 104 | 92 | 196 |
| 283 | DOUNGUEL-HAMADI ALFA | | | 76 | 148 | 347 | 325 | 672 |
| 330 | DOUGUEL-SILLOUBE | | | 59 | 79 | 190 | 198 | 388 |
| 334 | FOUTANKOBE | | | 51 | 99 | 255 | 235 | 490 |
| 377 | GOLDOUROU | | | 19 | 22 | 44 | 53 | 97 |
| 424 | HOUDIABE | | | 13 | 13 | 27 | 29 | 56 |
| 471 | KOBADI | | | 26 | 55 | 154 | 134 | 288 |
| 518 | KOLLHA | | | 65 | 107 | 241 | 265 | 506 |
| 565 | NAMPALA | PC1,GR1,D1 | | 121 | 195 | 583 | 580 | 1163 |
| 612 | NIKERE-NDONDI | | | 8 | 17 | 31 | 29 | 60 |
| 659 | NIDOUA | | | 41 | 70 | 172 | 159 | 331 |
| 706 | NOURANI | | | 116 | 117 | 342 | 254 | 596 |
| 730 | OULATOU | | | 12 | 12 | 22 | 39 | 61 |
| 753 | RANGHABE | | | 33 | 41 | 126 | 116 | 242 |
| 800 | SOGOBARA | | | 8 | 13 | 35 | 32 | 67 |
| 847 | TOLADIE | | | 56 | 93 | 228 | 219 | 447 |
| 894 | TOROBE-NDOLA | | | 32 | 45 | 110 | 114 | 224 |
| 941 | ZOUMANE | | | 63 | 68 | 144 | 139 | 283 |
| CERCLE DE: NIONO | | | 45 | ARRONDISSEMENT DE: POGO | | 45 | | |
| 001 | DIADOWERE | | | 8 | 13 | 40 | 27 | 67 |
| 042 | DOSSIGUELA | | | 91 | 169 | 529 | 553 | 1082 |

| COO | NOM DE VILLAGE | U/R | INFRASTRUCTURES | NOMBRE | | POPULATION RESIDENTE | | | |
|------------------|--------------------|-----|----------------------------|------------|--------|---------------------------|-------|-------|----|
| | | | | DE | DE | HOMME | FEMME | TOTAL | |
| | | | | CONCESSION | MENAGE | | | | |
| CERCLE DE: NIOWO | | | | 45 | | ARRONDISSEMENT DE: POGO | | | 45 |
| 083 | FIEBOUGOU | | | 19 | 41 | 107 | 111 | 218 | |
| 124 | KALANKOLA | | | 35 | 57 | 170 | 172 | 342 | |
| 165 | KAMONA | | | 13 | 34 | 111 | 123 | 234 | |
| 206 | KANTA | | | 15 | 23 | 87 | 87 | 174 | |
| 247 | KORNDOBOUGOU | | | 9 | 29 | 101 | 94 | 195 | |
| 288 | MAKERELA | | | 38 | 43 | 164 | 177 | 341 | |
| 329 | MARKABOUGOU | | | 20 | 49 | 184 | 166 | 350 | |
| 370 | MASSOLA | | | 41 | 67 | 205 | 213 | 418 | |
| 411 | MPEWANI | | | 59 | 109 | 361 | 349 | 710 | |
| 452 | NIIOUGOU | | | 18 | 39 | 116 | 108 | 224 | |
| 493 | NTOMIKORO-TIONGONI | | | 2 | 4 | 9 | 8 | 17 | |
| 534 | POGO | | PC1,D1 | 168 | 212 | 564 | 583 | 1147 | |
| 575 | SOBOUGOU | | | 13 | 20 | 68 | 89 | 157 | |
| 616 | SIGUINE | | | 31 | 61 | 198 | 193 | 391 | |
| 657 | SIRAKORO-TIONGONI | | | 14 | 30 | 92 | 119 | 211 | |
| 698 | SISSAKO | | | 51 | 99 | 301 | 306 | 607 | |
| 739 | SOJALANI | | | 41 | 71 | 224 | 239 | 463 | |
| 780 | TANGO | | | 17 | 27 | 98 | 82 | 180 | |
| 821 | THY (THING) | | | 89 | 152 | 433 | 426 | 859 | |
| 862 | TININZANA | | | 37 | 74 | 233 | 254 | 487 | |
| 903 | TIONGOZANA | | | 14 | 37 | 152 | 126 | 278 | |
| 944 | TIONGOBA | | | 9 | 23 | 71 | 66 | 137 | |
| CERCLE DE: NIOWO | | | | 45 | | ARRONDISSEMENT DE: SOKOLO | | | 67 |
| 001 | ALATONA | | | 27 | 41 | 93 | 118 | 211 | |
| 017 | BAMAKO-COURA (K13) | | | 28 | 47 | 145 | 140 | 285 | |
| 033 | BAMAMBA | | PC1,D1,PH1 | 376 | 486 | 1419 | 1473 | 2892 | |
| 049 | BARIKORD | | C1 | 19 | 44 | 125 | 128 | 253 | |
| 065 | BOSSITOMO | | | 11 | 18 | 43 | 53 | 96 | |
| 081 | CHEICKBOUGOU | | | 4 | 4 | 11 | 13 | 24 | |
| 097 | DARSALAM | | | 32 | 45 | 142 | 149 | 291 | |
| 113 | DIABAL | | | 11 | 37 | 113 | 93 | 206 | |
| 129 | DIABALY | * | PC2,SC1,D1,PH1,C1,PO1,ROB1 | 848 | 1061 | 2978 | 3053 | 6031 | |

| COD | NOM DE VILLAGE | U/R | INFRASTRUCTURES | NOMBRE | | POPULATION RESIDENTE | | | |
|------------------|---------------------|-----|-----------------|------------|---------------------------|----------------------|-------|-------|--|
| | | | | DE | DE | HOMME | FEMME | TOTAL | |
| | | | | CONCESSION | MENAGE | | | | |
| CERCLE DE: NIOWO | | | | 45 | ARRONDISSEMENT DE: SOKOLO | | | 67 | |
| 145 | DABALY-KOURA (SK16) | | | 53 | 109 | 283 | 317 | 600 | |
| 161 | DIADJAM | | | 15 | 17 | 54 | 47 | 101 | |
| 169 | DIAKOURA | | | 68 | 109 | 317 | 321 | 638 | |
| 177 | DIAMBE | | | 87 | 119 | 289 | 285 | 574 | |
| 193 | DJEDOAH (K14) | | | 30 | 41 | 102 | 107 | 209 | |
| 201 | DJENE COURA | | | 71 | 124 | 349 | 348 | 697 | |
| 209 | DOGOFRY-COLONG K12 | | PC1,D1 | 76 | 92 | 264 | 269 | 533 | |
| 225 | DOUGOUBA | | | 69 | 149 | 574 | 564 | 1138 | |
| 241 | DOUNGUEL-KOGONI | | | 15 | 25 | 69 | 65 | 134 | |
| 257 | FAMABOUGOU | | | 31 | 48 | 125 | 151 | 276 | |
| 273 | FARABOUGOU | | PC1 | 145 | 270 | 760 | 775 | 1535 | |
| 281 | GOMAKORD | | | 63 | 108 | 298 | 300 | 598 | |
| 289 | HAMDALAYE | | | 32 | 43 | 120 | 138 | 258 | |
| 305 | HERBOUGOU | | | 31 | 48 | 148 | 151 | 299 | |
| 321 | KALAN-KOURA | | | 23 | 43 | 151 | 147 | 298 | |
| 337 | KANDIOUROU | | | 27 | 61 | 166 | 164 | 330 | |
| 353 | KOGONY (K6) | | | 21 | 34 | 91 | 98 | 189 | |
| 369 | KOGONY-PEULH | | | 88 | 236 | 464 | 551 | 1015 | |
| 385 | KOGONY-STATION | | D1,C1 | 132 | 140 | 426 | 367 | 793 | |
| 401 | KOURMAN-KOURA | | | 29 | 64 | 226 | 178 | 404 | |
| 417 | KOUROUMA | | PC1,D1,PH1,C1 | 323 | 390 | 1100 | 1086 | 2186 | |
| 433 | KOURMANGOUBE | | | 13 | 14 | 38 | 39 | 77 | |
| 449 | KOUTIALA-KOURA | | | 34 | 52 | 153 | 173 | 326 | |
| 465 | MABROUCK-KHIBE | | | 38 | 56 | 109 | 97 | 206 | |
| 481 | MABROUCK-KOURECH | | | 45 | 75 | 228 | 181 | 409 | |
| 497 | MARKALA-KOURA (K02) | | | 77 | 134 | 390 | 390 | 780 | |
| 513 | MASSABOUGOU | | | 11 | 21 | 44 | 45 | 89 | |
| 529 | MASSADOUGOU | | | 13 | 43 | 100 | 135 | 235 | |
| 545 | MASARASANA | | | 50 | 70 | 180 | 192 | 372 | |
| 561 | MADINA-KOURA (K03) | | | 48 | 106 | 343 | 334 | 677 | |
| 577 | MISSIRA (K07) | | | 90 | 179 | 522 | 537 | 1059 | |
| 593 | NGLOBANI BOUGOU | | | 2 | 9 | 23 | 20 | 43 | |
| 609 | NGOUNANDO | | | 35 | 60 | 184 | 171 | 355 | |
| 625 | NARA | | | 25 | 33 | 112 | 116 | 228 | |
| 641 | NDONKALA (NDOUKALA) | | | 181 | 206 | 560 | 565 | 1125 | |

| ICODI | NOM DE VILLAGE | U/R | INFRASTRUCTURES | NOMBRE | | POPULATION RESIDENTE | | | |
|------------------|------------------------|-----|----------------------------|---------------------------|-----------|----------------------|-------|-------|--|
| | | | | DE CONCESSION | DE MENAGE | HOMME | FEMME | TOTAL | |
| CERCLE DE: NIENO | | | 45 | ARRONDISSEMENT DE: SOKOLO | | | 67 | | |
| 657 | NEMABOUGOU | | | 21 | 33 | 100 | 109 | 209 | |
| 673 | NISSOUMANA | | | 48 | 73 | 226 | 241 | 467 | |
| 689 | RATTENGA | | | 14 | 18 | 55 | 56 | 111 | |
| 705 | ROUNDE-MADI | | | 78 | 103 | 254 | 247 | 501 | |
| 721 | SABERE-NODAH | | | 16 | 43 | 121 | 117 | 238 | |
| 745 | SANSANDING-COURA | | | 85 | 116 | 366 | 369 | 735 | |
| 753 | SEGUENDARA | | | 22 | 41 | 120 | 104 | 224 | |
| 769 | SEGOU-KORO (SK18) | | | 42 | 81 | 233 | 239 | 472 | |
| 785 | SEGOU-KOURA (SK5) | | | 56 | 111 | 332 | 311 | 643 | |
| 801 | SIKA | | | 22 | 34 | 107 | 98 | 205 | |
| 809 | SIKASSO-COURA | | | 45 | 68 | 202 | 205 | 407 | |
| 817 | SINGO-RANGABE | | | 65 | 82 | 235 | 218 | 453 | |
| 833 | SINZANA | | D1 | 46 | 90 | 215 | 228 | 443 | |
| 849 | SOKOLO | | PC1, SC1, D1, PH1, C1, PO1 | 725 | 1038 | 2818 | 2956 | 5774 | |
| 865 | SONGO ET SABARI-BOUGOU | | | 46 | 79 | 253 | 230 | 483 | |
| 881 | SOJAKOUN | | | 11 | 22 | 78 | 77 | 155 | |
| 897 | SHALA-KOUKA (K03) | | | 59 | 93 | 273 | 293 | 566 | |
| 913 | TOUBA-KOURA (K06) | | | 80 | 132 | 383 | 359 | 742 | |
| 929 | TISSOKOROLA | | | 38 | 68 | 168 | 137 | 305 | |
| 945 | WELINGARA | | | 22 | 48 | 150 | 133 | 283 | |
| 953 | YANGASSADIOUKANA | | | 29 | 47 | 139 | 162 | 301 | |
| 961 | ZITTEGA | | | 48 | 73 | 201 | 209 | 410 | |

| COO | NOM DE VILLAGE | U/R | INFRASTRUCTURES | NOMBRE | | POPULATION RESIDENTE | | |
|----------------|-----------------------|-----|-----------------|--------------------------------|--------|----------------------|-------|-------|
| | | | | DE | DE | HOMME | FEMME | TOTAL |
| | | | | CONCESSION | MENAGE | | | |
| CERCLE DE: SAH | | | 46 | ARRONDISSEMENT DE: SAH-CENTRAL | | 01 | | |
| 001 | AMADEBOUGOU | | | 10 | 15 | 52 | 41 | 93 |
| 014 | BANANSIRAKORO | | | 33 | 45 | 94 | 90 | 184 |
| 027 | BELEKO | | | 14 | 20 | 52 | 56 | 108 |
| 040 | BELENIKEGNY | | | 85 | 98 | 307 | 293 | 600 |
| 053 | BELESSONI | | | 23 | 27 | 56 | 35 | 91 |
| 066 | BIENSO | | | 60 | 65 | 125 | 126 | 251 |
| 079 | BOKOSSONI | | | 213 | 250 | 540 | 517 | 1057 |
| 092 | BOUASSOBA-BOBO | | | 36 | 46 | 95 | 94 | 189 |
| 105 | BOUASSOBA-PEULH | | | 10 | 32 | 43 | 51 | 94 |
| 118 | BOUGOUDALA | | | 236 | 290 | 653 | 692 | 1345 |
| 131 | BOUTENISSO | | | 147 | 152 | 278 | 307 | 585 |
| 144 | DAELA-SOBALA | | | 204 | 234 | 437 | 443 | 880 |
| 157 | DAELA-SOCCOURANI | | | 175 | 199 | 407 | 446 | 853 |
| 170 | DALA | | | 104 | 119 | 220 | 227 | 447 |
| 183 | DIALAKORO | | | 39 | 39 | 70 | 87 | 157 |
| 196 | DIENENA | | | 101 | 104 | 206 | 234 | 440 |
| 209 | DIEOU-MARKA | | | 29 | 32 | 57 | 47 | 104 |
| 222 | DIEOU-PEULH | | | 38 | 41 | 115 | 81 | 196 |
| 235 | DIGUIYARA | | | 63 | 67 | 186 | 169 | 355 |
| 248 | DIEBOUGOU-BAMBARA | | | 79 | 88 | 225 | 206 | 431 |
| 261 | DIEBOUGOU-PEULH | | | 13 | 19 | 49 | 45 | 94 |
| 274 | DINSO | | | 102 | 109 | 295 | 305 | 600 |
| 287 | DJIGUENA | | | 189 | 221 | 399 | 403 | 802 |
| 294 | FERMEBOUGOU | | | 8 | 8 | 30 | 33 | 63 |
| 300 | FIANGASSO-GANDEBOUGOU | | | 19 | 23 | 45 | 53 | 98 |
| 313 | FIANGASSO-MABABOUGOU | | | 147 | 153 | 351 | 356 | 707 |
| 326 | FIASSO-BOSSONI | | | 56 | 62 | 138 | 133 | 271 |
| 339 | GOULANI | | | 58 | 59 | 130 | 126 | 256 |
| 352 | GUELEKORO | | | 15 | 21 | 92 | 88 | 180 |
| 365 | KORO | 01 | | 394 | 445 | 935 | 928 | 1863 |
| 378 | KORO-BOUGOURA | | | 47 | 79 | 215 | 212 | 427 |
| 391 | KORO-GUELIBOUGOU | | | 14 | 22 | 68 | 75 | 143 |
| 404 | KORO-SOBALA | | | 106 | 131 | 279 | 270 | 549 |
| 417 | MASSADOUGOU-MARKA | | | 18 | 23 | 51 | 49 | 100 |
| 430 | MASSADOUGOU-PEULH | | | 23 | 29 | 66 | 57 | 123 |

| COD | NOM DE VILLAGE | U/R | INFRASTRUCTURES | NOMBRE | | POPULATION RESIDENTE | | |
|----------------|----------------------------|--------|-----------------|---------------|--------------------------------|----------------------|-------|-------|
| | | | | DE CONCESSION | DE MENAGE | HOMME | FEMME | TOTAL |
| CERCLE DE: SAN | | | | 46 | ARRONDISSEMENT DE: SAN-CENTRAL | | | 01 |
| 443 | M [°] BEBOUYOU | | | 27 | 45 | 99 | 93 | 192 |
| 456 | NERA | | | 35 | 35 | 77 | 85 | 162 |
| 469 | NEREKORO | | | 52 | 54 | 132 | 111 | 243 |
| 482 | MESSO-BAMBARA | | | 145 | 156 | 268 | 271 | 539 |
| 495 | MESSO-PEULH | | | 28 | 32 | 64 | 74 | 138 |
| 508 | M [°] GOA | PC1,D1 | | 120 | 136 | 371 | 388 | 759 |
| 521 | M [°] GOLOFANASSO | | | 123 | 130 | 252 | 276 | 528 |
| 534 | M [°] GOUNA | | | 60 | 72 | 185 | 193 | 378 |
| 547 | NIANSEBOUGOU | | | 39 | 43 | 109 | 99 | 208 |
| 560 | NIASSO | PC1 | | 103 | 115 | 276 | 295 | 571 |
| 573 | M [°] TODANA | | | 67 | 74 | 181 | 160 | 341 |
| 586 | OFIENSO | | | 144 | 152 | 336 | 363 | 699 |
| 599 | PARAMASSO | | | 117 | 145 | 449 | 441 | 890 |
| 612 | PARAMA-BOBO | | | 59 | 78 | 139 | 149 | 288 |
| 625 | PARAMA-WERE | | | 12 | 17 | 45 | 43 | 88 |
| 638 | POURE | | | 107 | 121 | 306 | 284 | 590 |
| 651 | SIA | | | 93 | 113 | 227 | 217 | 444 |
| 664 | SIBOUYOU-BOBO | | | 79 | 127 | 228 | 245 | 473 |
| 677 | SIBOUYOU-WERE 1 | | | 12 | 16 | 43 | 38 | 81 |
| 690 | SIBOUYOU-WERE 2 | | | 14 | 14 | 39 | 46 | 85 |
| 703 | SIENSO-MARKA-BOBO | PC1 | | 228 | 265 | 505 | 537 | 1042 |
| 716 | SIENSO-MORIBOUYOU | | | 7 | 17 | 42 | 48 | 90 |
| 729 | SIENSO-PEULH N 1 | PC1 | | 97 | 144 | 327 | 380 | 707 |
| 742 | SINZO | | | 59 | 62 | 137 | 127 | 264 |
| 755 | SOKO | | | 19 | 20 | 28 | 25 | 53 |
| 768 | SOKROUA (SOKOURANI) | | | 21 | 34 | 69 | 64 | 133 |
| 781 | SOLOSSO | | | 63 | 69 | 135 | 144 | 279 |
| 794 | SONO | PC1,C1 | | 517 | 560 | 900 | 1003 | 1903 |
| 807 | TABARA | | | 97 | 108 | 318 | 332 | 650 |
| 820 | TAFLA (TAFOULA) | | | 44 | 53 | 112 | 103 | 215 |
| 833 | TANA-SOBALA (TAMA) | | | 136 | 163 | 397 | 420 | 817 |
| 846 | TENENI | PC1 | | 961 | 1000 | 2132 | 2244 | 4376 |
| 859 | TEREKOUGO | | | 128 | 135 | 255 | 294 | 549 |
| 872 | TIBI-BAMBARA | | | 104 | 133 | 286 | 344 | 630 |
| 885 | TIBI-MARKA | PC1 | | 125 | 144 | 306 | 337 | 643 |

| ICCD | NOM DE VILLAGE | U/R | INFRASTRUCTURES | NOMBRE DE CONCESSION | NOMBRE DE MENAGE | POPULATION RESIDENTE | | |
|----------------|-------------------------|--------|-----------------|--------------------------------|------------------|----------------------|-------|-------|
| | | | | | | HOMME | FEMME | TOTAL |
| CERCLE DE: SAN | | | 46 | ARRONDISSEMENT DE: SAN-CENTRAL | | 01 | | |
| 898 | TIEKELINSO | | | 165 | 177 | 402 | 397 | 799 |
| 911 | TIENA | | | 51 | 58 | 143 | 144 | 287 |
| 924 | TOUNE | | | 138 | 157 | 281 | 337 | 618 |
| 937 | ZEMESSO | | | 211 | 221 | 418 | 359 | 777 |
| CERCLE DE: SAN | | | 46 | ARRONDISSEMENT DE: DIELI | | 13 | | |
| 001 | ADAMABOUGOU | | | 3 | 5 | 13 | 15 | 28 |
| 012 | BAMBARA | | | 30 | 35 | 84 | 94 | 178 |
| 023 | BANKOUMA | PC1,D1 | | 82 | 115 | 280 | 276 | 556 |
| 034 | BOGORO | | | 113 | 151 | 340 | 326 | 666 |
| 045 | BOLOKALASSO | PC1 | | 138 | 142 | 378 | 389 | 767 |
| 056 | CHIBOUGOU | | | 29 | 41 | 99 | 99 | 198 |
| 067 | DEBESSO-BAMBARA | | | 57 | 75 | 190 | 202 | 392 |
| 078 | DEBESSO-KAFONGO | | | 44 | 52 | 108 | 116 | 224 |
| 089 | DEMBALA | | | 5 | 7 | 20 | 20 | 40 |
| 100 | DIABOUGOU | | | 64 | 75 | 184 | 198 | 382 |
| 111 | DIARABOUGOU | | | 50 | 63 | 157 | 182 | 339 |
| 122 | DIELI FELINSO | GR1,D1 | | 219 | 266 | 696 | 740 | 1436 |
| 133 | DIELIBOUGOU-BAMBARA | | | 12 | 12 | 26 | 31 | 57 |
| 144 | DIELIBOUGOU-PEULH | | | 14 | 23 | 66 | 59 | 125 |
| 155 | DIOURALA | | | 23 | 31 | 85 | 81 | 166 |
| 166 | DJIKELESSO | | | 5 | 5 | 16 | 19 | 35 |
| 177 | DONDJEZO | | | 14 | 17 | 79 | 54 | 133 |
| 188 | DOUBADOUGOU | | | 18 | 26 | 64 | 71 | 135 |
| 199 | FOGOBOUGOU | | | 11 | 11 | 26 | 29 | 55 |
| 210 | FANGASSO-BAMBARA | | | 28 | 46 | 134 | 126 | 260 |
| 221 | FANGASSO-PEULH | | | 9 | 27 | 77 | 69 | 146 |
| 232 | FONGOSSO OU DIELI FONSO | | | 24 | 31 | 97 | 94 | 191 |
| 243 | KAFEGUE -BOUNOUBA | | | 10 | 17 | 51 | 65 | 116 |
| 254 | KAGLOSSO | | | 33 | 52 | 155 | 154 | 309 |
| 265 | KALANGA | | | 37 | 67 | 203 | 189 | 392 |
| 276 | KANKELEBOUGOU | | | 37 | 46 | 124 | 113 | 237 |
| 287 | KAPAGA | | | 29 | 35 | 130 | 126 | 256 |

| COD | NOM DE VILLAGE | U/R | INFRASTRUCTURES | NOMBRE | | POPULATION RESIDENTE | | |
|----------------|-------------------------------|--------|-----------------|--------------------------|--------|----------------------|-------|-------|
| | | | | DE | DE | HOMME | FEMME | TOTAL |
| | | | | CONCESSION | MENAGE | | | |
| CERCLE DE: SAN | | | 46 | ARRONDISSEMENT DE: DJELI | | 13 | | |
| 298 | KAWESSO | | | 27 | 33 | 89 | 91 | 180 |
| 309 | KONOSSO-BAMBARA | | | 128 | 172 | 525 | 497 | 1022 |
| 320 | KONOSSO-PEULH | | | 15 | 23 | 61 | 53 | 114 |
| 331 | MARKASSO | | | 23 | 34 | 79 | 88 | 167 |
| 342 | MASSOUMANA | | | 42 | 48 | 101 | 97 | 198 |
| 353 | N°BABOUGOU | | | 42 | 87 | 167 | 190 | 357 |
| 364 | NANKOYO | | | 129 | 146 | 343 | 398 | 741 |
| 375 | N°GOLOBOUGOU | | | 42 | 58 | 185 | 190 | 375 |
| 386 | N°GOROSSO-BAMBARA | | | 22 | 38 | 85 | 80 | 165 |
| 397 | N°GOROSSO-PEULH | | | 17 | 36 | 108 | 91 | 199 |
| 408 | N°GOROSSO-WERE | | | 49 | 60 | 177 | 161 | 338 |
| 419 | N°GOSSO | | | 70 | 90 | 261 | 275 | 536 |
| 430 | N°GOTOGOSSO | | | 77 | 110 | 282 | 266 | 548 |
| 441 | NIAMANA-BELEDAGA | | | 21 | 31 | 98 | 103 | 201 |
| 452 | NIAMANA-KAFEGUE | | | 28 | 35 | 86 | 89 | 175 |
| 463 | NIAMANA-SOBALA | PC1,D1 | | 81 | 107 | 296 | 286 | 582 |
| 474 | NIAMANA-TIEKOSSO | | | 12 | 20 | 48 | 55 | 103 |
| 485 | NIRESSO | PC1 | | 103 | 163 | 443 | 404 | 847 |
| 496 | NOUASSO | | | 69 | 72 | 167 | 172 | 339 |
| 507 | NOUGUESSO | | | 69 | 90 | 273 | 273 | 546 |
| 518 | N°PERESSO | | | 43 | 63 | 160 | 189 | 349 |
| 529 | N°TOGOSSO-BAMABARA | | | 38 | 69 | 203 | 226 | 429 |
| 540 | N°TOGOSSO-MARKA | | | 41 | 47 | 107 | 133 | 240 |
| 551 | N°TORONESSO | | | 19 | 23 | 68 | 69 | 137 |
| 562 | N°TOROSSO-SOKOURANI | PC1,D1 | | 51 | 147 | 365 | 397 | 762 |
| 573 | OUALA-WERE-KONA | | | 36 | 44 | 121 | 169 | 290 |
| 584 | PEPINESSO | | | 47 | 81 | 261 | 262 | 523 |
| 595 | SAMA | | | 116 | 125 | 287 | 332 | 619 |
| 606 | SANSO | | | 179 | 216 | 472 | 502 | 974 |
| 617 | SEBANSSO | | | 91 | 113 | 305 | 319 | 624 |
| 628 | SIKOROSSO 1 BOUNOUBA | | | 32 | 57 | 115 | 135 | 250 |
| 639 | SIKOROSSO 2 DJELI | | | 56 | 71 | 200 | 205 | 405 |
| 650 | SIRAKOROSSO | | | 33 | 41 | 86 | 88 | 174 |
| 661 | SISSINGEKO OU NTOSSO SISSEGUI | | | 8 | 15 | 50 | 65 | 115 |
| 672 | SISSOKOKAN | | | 39 | 64 | 174 | 172 | 346 |

| CODI | NOM DE VILLAGE | U/R | N° | R A S T R U C T U R E S | NOMBRE | | POPULATION RESIDENTE | | |
|------|----------------|-----|----|-------------------------|----------------|-----------|----------------------|-------|-------|
| | | | | | DE CONCESSIONS | DE MENAGE | HOMME | FEMME | TOTAL |

| CERCLE DE: SAN | | | 46 | ARRONDISSEMENT DE DIEI | 13 | | | | |
|----------------|-----------------|------------|-----|------------------------|-----|-----|-----|-----|-----|
| 683 | SOBALA 1 | NTOROSSO | | | 31 | 58 | 170 | 209 | 379 |
| 694 | SOBALA 2 | SAMAKELE | | | 52 | 70 | 157 | 173 | 330 |
| 705 | SOILA | | | | 3 | 8 | 20 | 28 | 48 |
| 716 | SOKOURANI 1 | NIAMANA 2 | | | 31 | 45 | 97 | 98 | 195 |
| 727 | SOKOURANI 2 | BOUNOUBA 1 | | | 39 | 41 | 106 | 122 | 228 |
| 738 | SOMBALA | | | | 104 | 118 | 309 | 337 | 646 |
| 749 | SONOSSO | | | | 64 | 64 | 228 | 204 | 432 |
| 760 | TIENTIENI | SAMAKELE | | | 45 | 66 | 153 | 128 | 281 |
| 771 | TIENTIENI-DIELI | | | | 25 | 33 | 85 | 78 | 163 |
| 782 | TIENTIENI-PEULH | | | | 13 | 13 | 59 | 57 | 116 |
| 793 | TIOMPROSSO | | PC1 | | 98 | 112 | 287 | 298 | 585 |
| 804 | TLESSO | | | | 26 | 45 | 121 | 129 | 250 |
| 815 | TONFONSSO 1 | NIAMANA | | | 11 | 12 | 37 | 35 | 72 |
| 826 | TONFONSSO 2 | SAMAKELE | | | 64 | 67 | 158 | 173 | 331 |
| 837 | TOTOBOUGOU | | | | 6 | 8 | 25 | 32 | 57 |
| 848 | WARA-KAGOUA | | | | 18 | 29 | 82 | 67 | 149 |
| 859 | WARA-TOMPASSO | | | | 20 | 32 | 89 | 81 | 170 |
| 870 | WERE-BALA | | | | 17 | 17 | 40 | 49 | 89 |
| 881 | WOTOMABOUGOU | | | | 42 | 43 | 77 | 76 | 153 |
| 892 | YOROBOUGOU | | | | 13 | 23 | 64 | 63 | 127 |
| 903 | ZANSSO | | | | 57 | 81 | 226 | 240 | 466 |
| 914 | ZEGUERE | | | | 11 | 16 | 44 | 57 | 101 |

| CERCLE DE: SAN | | | 46 | ARRONDISSEMENT DE KASSOROLA | 25 | | | | |
|----------------|--------------------------|--|--------------|-----------------------------|-----|-----|-----|-----|-----|
| 001 | KASSOROLA-KOULA | | | | 32 | 48 | 133 | 145 | 278 |
| 019 | KASSOROLA-NEGUESSO-PEULH | | | | 32 | 44 | 138 | 153 | 291 |
| 037 | KASSOROLA-NIANASSO | | PC1, D1, PH1 | | 127 | 163 | 458 | 459 | 917 |
| 055 | KASSOROLA-NIWAGASSO | | | | 18 | 21 | 49 | 68 | 117 |
| 073 | KASSOROLA-OUARAKAN | | | | 53 | 61 | 172 | 188 | 360 |
| 091 | KASSOROLA-QUEREBA | | | | 10 | 22 | 62 | 59 | 121 |
| 109 | KASSOROLA-TIENERSO | | | | 13 | 21 | 76 | 67 | 143 |
| 127 | KASSOROLA-ZALOGOSSO | | | | 55 | 77 | 218 | 231 | 449 |
| 145 | KASSOROLA-ZANCOROSSO | | | | 32 | 71 | 216 | 227 | 443 |

| CODI | NOM DE VILLAGE | U/R | INFRASTRUCTURES | POPULATION RESIDENTE | | | | |
|----------------|--------------------------|-----|-----------------|-----------------------|------------------------------|-------|-------|-------|
| | | | | NOMBRE DE CONCESSIONS | NOMBRE DE MENAGE | HOMME | FEMME | TOTAL |
| CERCLE DE: SAN | | | | 46 | ARRONDISSEMENT DE: KASSOROLA | | | 25 |
| 163 | KASSOROLA-ZEGUERE | | | 72 | 87 | 200 | 214 | 414 |
| 181 | KATTARA-PEULH | | | 7 | 14 | 43 | 29 | 72 |
| 199 | KOUROUBADOUGOU-KAGOUA | | | 73 | 103 | 317 | 326 | 643 |
| 217 | KOUROUBADOUGOU-PEUL | | | 6 | 13 | 42 | 41 | 83 |
| 235 | KOUROUBADOUGOU-YALGOSSO | | | 35 | 46 | 130 | 146 | 276 |
| 253 | MANDINA-TABOUAKAN | | | 37 | 64 | 221 | 227 | 448 |
| 271 | MANDINA-ZANIEKAN | | | 103 | 144 | 444 | 437 | 881 |
| 289 | MADINA-ZIEKAN | | | 46 | 73 | 231 | 229 | 460 |
| 307 | MORIBILA-DIOLO-KAFONO | | | 48 | 71 | 244 | 269 | 513 |
| 325 | MORIBILA-DIOLO-KAGOUA | | | 91 | 137 | 365 | 360 | 725 |
| 343 | MORIBILA-DIOLO-KALANGA | | | 21 | 40 | 141 | 135 | 276 |
| 361 | MORIBILA-KAFONO | | | 47 | 64 | 164 | 183 | 347 |
| 379 | MORIBILA-KAGOUA | | PC1,01,PH1 | 39 | 59 | 209 | 206 | 415 |
| 397 | MORIBILA-KOLOSSO | | | 69 | 105 | 327 | 371 | 698 |
| 415 | MORIBILA-KONOSSO | | | 85 | 129 | 415 | 442 | 857 |
| 433 | MORIBILA-NANGAZIELA | | | 27 | 44 | 158 | 152 | 310 |
| 451 | MORIBILA-NANKAMA | | | 27 | 40 | 148 | 142 | 290 |
| 469 | MORIBILA-N'GOROSSO | | | 35 | 50 | 140 | 155 | 295 |
| 487 | MORIBILA-NIANZIEKAN | | | 44 | 74 | 174 | 193 | 367 |
| 505 | MORIBILA-NIKANKAN | | | 28 | 30 | 85 | 106 | 191 |
| 523 | MORIBILA-NANGOUSSO-PEULH | | | 53 | 68 | 210 | 211 | 421 |
| 541 | MORIBILA-ZIEKAN | | | 33 | 38 | 105 | 132 | 237 |
| 559 | MORIBILA-TOGOSSO | | | 55 | 77 | 236 | 244 | 480 |
| 577 | MORIBILA-ZOUNOUKAN | | C1 | 27 | 50 | 187 | 207 | 394 |
| 595 | M'PERESSO-SOKAN | | | 32 | 67 | 175 | 197 | 372 |
| 613 | M'PERESSO-TOKAN | | | 51 | 57 | 176 | 172 | 348 |
| 631 | M-PERESSO-ZIEKAN | | | 65 | 85 | 281 | 261 | 542 |
| 649 | NANANI-DJIRE | | | 75 | 161 | 322 | 362 | 684 |
| 667 | NANANI-ZANKAN | | | 117 | 184 | 518 | 538 | 1056 |
| 685 | PINIESSO | | C1 | 17 | 37 | 104 | 104 | 208 |
| 703 | TIEDIANA-KAFEGUE | | | 27 | 44 | 153 | 126 | 279 |
| 721 | TIEDIANA-KAGOUA | | | 14 | 24 | 69 | 56 | 125 |
| 739 | TIEDIANA-KANOUALA | | | 41 | 52 | 184 | 147 | 331 |
| 757 | TOURA-KALANGA | | | 19 | 36 | 90 | 107 | 197 |
| 775 | TOURAKOLOMBA-NABITOKAN | | PC1 | 46 | 53 | 172 | 170 | 342 |

| CODI | NOM DE VILLAGE | U/R | INFRASTRUCTURES | NOMBRE | | POPULATION RESIDENTE | | |
|----------------|--------------------------------|-----|-----------------|------------------------------|-----------|----------------------|-------|-------|
| | | | | DE CONCESSION | DE MENAGE | HOMME | FEMME | TOTAL |
| CERCLE DE: SAN | | | 46 | ARRONDISSEMENT DE: KASSOROLA | | 25 | | |
| 793 | TOURAKOLOMBA-N'PEKAN | | | 30 | 43 | 141 | 168 | 309 |
| 811 | TOURAKOLOMBA-NIZOROKAN | | | 44 | 54 | 154 | 159 | 313 |
| 829 | TOURAKOLOMBA-NOUAKAN | | | 15 | 30 | 84 | 93 | 177 |
| 847 | TOURA-PEULH | | | 12 | 21 | 83 | 81 | 164 |
| 865 | TOURAKOLOMBA TODEKAN | | | 20 | 32 | 95 | 91 | 186 |
| 883 | TOURA-MANKAN | | | 20 | 29 | 79 | 79 | 158 |
| 901 | ZANBLALA-BOLA | | | 102 | 138 | 432 | 471 | 903 |
| 919 | ZANBLALA-KAGOUA | D1 | | 55 | 74 | 214 | 219 | 433 |
| 937 | ZANBLALA-PEULH | | | 31 | 40 | 112 | 90 | 202 |
| 955 | ZANBLALA-SOKAN | | | 60 | 85 | 261 | 294 | 555 |
| CERCLE DE: SAN | | | 46 | ARRONDISSEMENT DE: KIMPARANA | | 37 | | |
| 001 | DIEKOUNATOKAN | | | 22 | 26 | 84 | 100 | 184 |
| 016 | DIEKOUNA-ZOKAN | | | 47 | 50 | 169 | 142 | 311 |
| 031 | DIOUNDIOUN-DIEREKA-KOUGOUA | | | 25 | 25 | 65 | 70 | 135 |
| 046 | DIOUNDIOUN KAFEGUE | | | 20 | 34 | 93 | 98 | 191 |
| 061 | DIOUNDIOUN KAFONO | | | 17 | 32 | 75 | 82 | 157 |
| 076 | DIOUNDIOUN KATA | | | 20 | 27 | 86 | 91 | 177 |
| 091 | DIOUNDIOUN KOLOGO | | | 50 | 64 | 220 | 189 | 409 |
| 106 | DIOUNDIOUN KONKAKAN | PC1 | | 73 | 84 | 230 | 240 | 470 |
| 121 | DIOUNDIOUN MARKASSO | | | 16 | 34 | 79 | 90 | 169 |
| 136 | DIOUNDIOUN NIAMPESSE GAKAN | | | 68 | 68 | 244 | 269 | 513 |
| 144 | DIOUNDIOUN NIAMPESSE SANTOGOKA | | | 31 | 31 | 136 | 111 | 247 |
| 151 | DIOUNDIOUN PEULH | | | 17 | 31 | 84 | 71 | 155 |
| 166 | DIOUNDIOUN SONO KAFONO | | | 5 | 10 | 39 | 34 | 73 |
| 181 | DIOUNDIOUN SONO KATA | | | 58 | 74 | 185 | 205 | 390 |
| 196 | DJOMASSO MINIAKA | | | 22 | 27 | 83 | 80 | 163 |
| 211 | DJOMASSO MPESSE | | | 45 | 68 | 157 | 181 | 338 |
| 226 | DJOMASSO PEULH | | | 17 | 19 | 59 | 65 | 124 |
| 241 | KAHABA MPESSE | | | 47 | 97 | 280 | 296 | 576 |
| 256 | KAMPOGOSSO KAFONO | | | 23 | 31 | 91 | 80 | 171 |
| 271 | KAMPOGOSSO KAGOUA | | | 47 | 64 | 187 | 208 | 395 |
| 286 | KAMPOGOSSO PEULH | | | 38 | 73 | 256 | 235 | 491 |

| ICOD | NOM DE VILLAGE | U/R | INFRASTRUCTURES | NOMBRE | | POPULATION RESIDENTE | | |
|----------------|--------------------------|----------------|-----------------|---------------|------------------------------|----------------------|-------|-------|
| | | | | DE CONCESSION | DE MENAGE | HOMME | FEMME | TOTAL |
| CERCLE DE: SAN | | | | 46 | ARRONDISSEMENT DE: KIMPARANA | | | 37 |
| 301 | KANPOGOSSO ZIEKAN | | | 8 | 12 | 35 | 37 | 72 |
| 316 | KARABA FINTEGUE | | | 26 | 42 | 144 | 116 | 260 |
| 331 | KARABA KAGOUA | PC1 | | 139 | 175 | 539 | 595 | 1134 |
| 346 | KARABA KATALA | D1 | | 43 | 51 | 149 | 140 | 289 |
| 376 | KIMPARANA DIAFOUGALA | | | 101 | 149 | 414 | 437 | 851 |
| 406 | KIMPARANA FOUGAYE | | | 35 | 37 | 121 | 111 | 232 |
| 421 | KIMPARANA HERMAKONO | PC1,SC1,D2,PH1 | | 320 | 477 | 1381 | 1278 | 2659 |
| 436 | KIMPARANA-KANOJALA | | | 35 | 40 | 142 | 140 | 282 |
| 451 | KIMPARANA KATIEKAN | | | 20 | 34 | 101 | 109 | 210 |
| 466 | KIMPARANA KORONOSSO | | | 33 | 53 | 167 | 171 | 338 |
| 481 | KIMPARANA-NGINTOSSO | | | 18 | 24 | 79 | 81 | 160 |
| 496 | KIMPARANA NOUNOUSSOKALA | | | 55 | 60 | 197 | 191 | 388 |
| 511 | KIMPARANA TITINGNE | | | 59 | 91 | 285 | 286 | 571 |
| 526 | KOUROUBADOUYOU SIKOROSSO | | | 29 | 33 | 95 | 72 | 167 |
| 541 | KOUROUBADOUYOU ZANGASSO | | | 41 | 59 | 224 | 218 | 442 |
| 556 | NIANKOYOU | | | 25 | 38 | 95 | 118 | 213 |
| 571 | OUAKY 1 | PC1 | | 75 | 112 | 321 | 339 | 660 |
| 586 | OUAKY BOGORO | | | 113 | 204 | 544 | 514 | 1058 |
| 601 | OUAKY DABARA | | | 44 | 56 | 155 | 168 | 323 |
| 616 | OUAKY DANOM | | | 4 | 6 | 10 | 15 | 25 |
| 631 | OUAKY FINGASSO | | | 13 | 16 | 35 | 40 | 75 |
| 646 | OUAKY RAFEGJE | | | 28 | 54 | 136 | 165 | 301 |
| 661 | OUAKY KARGONSO | | | 59 | 129 | 351 | 329 | 680 |
| 676 | OUAKY KOLONGONAMPEREKAN | | | 45 | 125 | 276 | 293 | 569 |
| 691 | OUAKY NGOLOGOSSO | | | 43 | 81 | 226 | 235 | 461 |
| 706 | OUAKY PEULH | | | 8 | 17 | 46 | 49 | 95 |
| 721 | OUAKY SOKOURANI | | | 64 | 80 | 166 | 178 | 344 |
| 736 | OUAKY ZEGOUASSO | | | 17 | 36 | 114 | 113 | 227 |
| 751 | SOLOSSO | | | 10 | 12 | 49 | 51 | 100 |
| 766 | SOUNAZANGASSO DIEKAN | | | 53 | 63 | 203 | 199 | 402 |
| 781 | SOUNAZANGASSO TANKAN | | | 62 | 87 | 238 | 234 | 472 |
| 796 | TIEBELE DJIBASSO | | | 30 | 37 | 114 | 114 | 228 |
| 811 | TIEBELE FINKAN | | | 67 | 72 | 198 | 199 | 397 |
| 826 | TIEBELE FOULASSO | | | 33 | 48 | 146 | 145 | 291 |
| 841 | TIEBELE MARKASSO | | | 21 | 32 | 110 | 131 | 241 |

| COD | NOM DE VILLAGE | U/R | INFRASTRUCTURES | NOMBRE | | POPULATION RESIDENTE | | |
|----------------|---------------------|-----|---------------------------------|------------|--------|----------------------|-------|-------|
| | | | | DE | DE | HOMME | FEMME | TOTAL |
| | | | | CONCESSION | MENAGE | | | |
| CERCLE DE: SAN | | 46 | ARRONDISSEMENT DE: KIMPARAMA | 37 | | | | |
| 856 | TIEBELE PEULH | | | 18 | 29 | 107 | 90 | 197 |
| 871 | TIEBELE ZANGUERKAN | | | 23 | 23 | 91 | 84 | 175 |
| 886 | TIEDIANA KALEGUE | | | 29 | 59 | 126 | 158 | 284 |
| 901 | TIEDIANA KAYELE | | | 32 | 44 | 92 | 85 | 177 |
| 916 | TIEDIANA NOMOSSO | | | 36 | 61 | 161 | 126 | 287 |
| 931 | TIEDIANA NPONGA | | | 30 | 44 | 147 | 114 | 261 |
| 946 | TIEDIANA ZAMYKAN | | | 63 | 83 | 233 | 220 | 453 |
| CERCLE DE: SAN | | 46 | ARRONDISSEMENT DE: SOUROUNTOUNA | 49 | | | | |
| 001 | CHICHIANKA | | | 29 | 42 | 114 | 123 | 237 |
| 020 | DA | PC1 | | 102 | 133 | 344 | 364 | 708 |
| 039 | DAKADIAN | | | 28 | 61 | 145 | 158 | 303 |
| 058 | DACCOURA | | | 25 | 27 | 75 | 64 | 139 |
| 077 | DANGASSONI | | | 40 | 40 | 83 | 119 | 202 |
| 086 | DASSO MPESSO | | | 108 | 122 | 260 | 318 | 578 |
| 096 | DASSO-NOJAKA | | | 20 | 25 | 63 | 65 | 128 |
| 115 | DIARATOU | | | 75 | 93 | 320 | 339 | 659 |
| 134 | DIELIZANGASSO | | | 48 | 67 | 136 | 149 | 285 |
| 153 | DOGOSSO | | | 9 | 13 | 34 | 38 | 72 |
| 172 | DOMBALA | | | 31 | 34 | 111 | 91 | 202 |
| 191 | FAGJESSO | | | 64 | 85 | 251 | 238 | 489 |
| 210 | KABAGA | | | 19 | 22 | 64 | 79 | 143 |
| 229 | KADIOLOKO KAFONA | | | 36 | 40 | 101 | 115 | 216 |
| 248 | KADIOLOKO KIFFOUKAN | | | 51 | 57 | 133 | 137 | 270 |
| 267 | KARIKOUYE PEULH | | | 10 | 13 | 40 | 41 | 81 |
| 286 | KARIWERE | | | 24 | 32 | 114 | 100 | 214 |
| 305 | KALANGA | | | 20 | 27 | 76 | 91 | 167 |
| 324 | KAMPAGASSO | | | 40 | 48 | 96 | 97 | 193 |
| 343 | KOLOKANI | | | 3 | 4 | 16 | 17 | 33 |
| 362 | KORO-MOSSO-BALIWERE | | | 10 | 13 | 47 | 29 | 76 |
| 381 | KOROMOSSO | | | 22 | 25 | 58 | 70 | 128 |
| 400 | NANTIERKAN WERE | | | 34 | 48 | 139 | 138 | 277 |
| 419 | NEREKORO | | | 27 | 27 | 96 | 83 | 179 |

| ICOD | NOM DE VILLAGE | U/R | INFRASTRUCTURES | NOMBRE | | POPULATION RESIDENTE | | |
|----------------|--------------------|-----|-----------------|---------------------------------|-----------|----------------------|-------|-------|
| | | | | DE CONCESSION | DE MENAGE | HOMME | FEMME | TOTAL |
| CERCLE DE: SAN | | | 46 | ARRONDISSEMENT DE: SOUROUNTOUNA | | 49 | | |
| 438 | NIANGOSSO | | | 21 | 33 | 80 | 77 | 157 |
| 457 | NKROKAN | | | 23 | 25 | 84 | 72 | 156 |
| 476 | NOUNGOSSO-KATALA | | | 93 | 116 | 259 | 275 | 534 |
| 495 | OJOTOMBOUGOU | | | 28 | 52 | 131 | 136 | 267 |
| 514 | SEGUEKAN | | | 18 | 34 | 60 | 88 | 148 |
| 533 | SINZANA-BAMBARA | | | 126 | 133 | 315 | 331 | 646 |
| 552 | SINZANA-PEULH | | | 92 | 99 | 285 | 332 | 617 |
| 571 | SINZANASSO-MARKA | | | 41 | 49 | 140 | 130 | 270 |
| 590 | SIRIBA | | | 57 | 96 | 281 | 275 | 556 |
| 609 | SOBALA | | | 67 | 86 | 231 | 213 | 444 |
| 628 | SORONTOUNA-BAMBARA | | PC1,D1 | 100 | 134 | 336 | 376 | 712 |
| 647 | SORONTOUNA-PEULH | | PC1,D1 | 109 | 179 | 485 | 551 | 1036 |
| 666 | TAMARO | | | 95 | 113 | 330 | 304 | 634 |
| 685 | TAOUROSSO | | | 20 | 25 | 56 | 64 | 120 |
| 704 | TIEMEKAM | | | 33 | 51 | 126 | 110 | 236 |
| 723 | TORIKAN | | | 11 | 17 | 41 | 47 | 88 |
| 742 | TOUBA | | | 41 | 42 | 177 | 197 | 374 |
| 761 | TOURA-BAMBARA | | | 31 | 37 | 94 | 109 | 203 |
| 780 | TOURA-MARKA | | | 48 | 51 | 145 | 173 | 318 |
| 799 | TOURA-PEULH | | | 30 | 35 | 89 | 84 | 173 |
| 818 | WOLO | | | 46 | 60 | 169 | 164 | 333 |
| 837 | WONIONGOSSO | | | 17 | 26 | 64 | 51 | 115 |
| 856 | ZAMBELEMA-SOBALA | | | 36 | 39 | 121 | 140 | 261 |
| 875 | ZAMBELEMA-ZANSO | | | 64 | 71 | 184 | 181 | 365 |
| 894 | ZANFINI-BOUGOU | | | 45 | 62 | 140 | 181 | 321 |
| 913 | ZANGATORY | | | 18 | 21 | 57 | 59 | 116 |
| 932 | YANGLOSSO | | | 34 | 35 | 64 | 65 | 129 |
| CERCLE DE: SAN | | | 46 | ARRONDISSEMENT DE: SY | | 61 | | |
| 001 | BOUGOULA | | | 37 | 68 | 159 | 177 | 336 |
| 014 | BANANKELE | | | 15 | 28 | 83 | 85 | 168 |
| 027 | DIEBALA | | | 68 | 137 | 412 | 449 | 861 |
| 053 | DIEGUENA | | | 136 | 157 | 376 | 358 | 734 |

| ICOD | NOM DE VILLAGE | U/R | INFRASTRUCTURES | NOMBRE | | POPULATION RESIDENTE | | |
|----------------|------------------------|---------------|-----------------|-----------------------|-----------|----------------------|-------|-------|
| | | | | DE CONCESSIONS | DE MENAGE | HOMME | FEMME | TOTAL |
| CERCLE DE: SAN | | | 46 | ARRONDISSEMENT DE: SY | | 61 | | |
| 066 | DIONKASSO | | | 23 | 41 | 137 | 131 | 268 |
| 079 | DONGOSSO | | | 73 | 156 | 448 | 434 | 882 |
| 105 | DONTIERELA | | | 16 | 21 | 45 | 49 | 94 |
| 131 | DOUGOUBALA | | | 73 | 109 | 275 | 297 | 572 |
| 157 | DOUGOUNI | | | 40 | 52 | 122 | 126 | 248 |
| 183 | GARANGATA | | | 48 | 72 | 202 | 238 | 440 |
| 209 | GUINE | | | 41 | 80 | 224 | 227 | 451 |
| 235 | KAKOUN-MANKOYE | | | 32 | 58 | 153 | 166 | 319 |
| 261 | KAMA-BAMBARA | | | 111 | 169 | 403 | 461 | 864 |
| 287 | KAMA-MARKA | | | 28 | 43 | 109 | 113 | 222 |
| 300 | KONGOTA | | | 38 | 59 | 152 | 163 | 315 |
| 313 | KOUAN | | | 38 | 61 | 169 | 159 | 328 |
| 339 | KOUYA-BAMBARA ET PEULH | | | 73 | 94 | 246 | 212 | 458 |
| 391 | MORIBOUGOU | | | 66 | 93 | 271 | 274 | 545 |
| 417 | MABASSO | | | 22 | 56 | 182 | 183 | 365 |
| 443 | HANSABARA | | | 111 | 158 | 441 | 433 | 874 |
| 456 | NANTIELA | | | 32 | 33 | 46 | 65 | 111 |
| 469 | N'DOBOUGOU | | | 19 | 38 | 110 | 108 | 218 |
| 495 | NIAMINA | C1 | | 259 | 269 | 455 | 533 | 988 |
| 521 | NIENA | | | 15 | 19 | 43 | 44 | 87 |
| 547 | NIENOU | | | 252 | 343 | 734 | 740 | 1474 |
| 573 | N' TORONGOROLA | | | 67 | 67 | 148 | 145 | 293 |
| 599 | OUESSO | | | 61 | 122 | 293 | 323 | 616 |
| 625 | OUOLON | PC1,C1 | | 272 | 331 | 752 | 729 | 1481 |
| 651 | OUOROHTOUNA | | | 84 | 128 | 346 | 380 | 726 |
| 677 | PELINGAMA-KONGOTA | | | 39 | 51 | 155 | 177 | 332 |
| 703 | SIELLA | PC1,D1,C1 | | 220 | 264 | 636 | 621 | 1257 |
| 729 | SIMINA | | | 29 | 73 | 179 | 202 | 381 |
| 755 | SOTA | | | 52 | 77 | 197 | 213 | 410 |
| 781 | SY | PC1,D1,PH1,C1 | | 383 | 501 | 1208 | 1254 | 2462 |
| 807 | TABARA | | | 85 | 100 | 230 | 254 | 484 |
| 833 | TAMANGOROLA | | | 45 | 65 | 179 | 181 | 360 |
| 859 | TIEGUENANA | | | 56 | 100 | 263 | 275 | 538 |
| 885 | TIESSOKO | C1 | | 224 | 337 | 686 | 649 | 1335 |
| 911 | TINTON | | | 64 | 112 | 220 | 238 | 458 |

| CODE | NOM DE VILLAGE | U/R | INFRASTRUCTURES | NOMBRE DE CONCESSIONS | NOMBRE DE MENAGE | POPULATION RESIDENTE | | |
|----------------|----------------|-----|-----------------|-------------------------|------------------|----------------------|-------|-------|
| | | | | | | HOMME | FEMME | TOTAL |
| CERCLE DE: SAN | | | 46 | ARRONDISSEMENT DE: SY | | 61 | | |
| 937 | TITAMA | | | 61 | 82 | 201 | 187 | 388 |
| 963 | TONON | | | 192 | 193 | 355 | 376 | 731 |
| CERCLE DE: SAN | | | 46 | ARRONDISSEMENT DE: TENE | | 73 | | |
| 001 | BANKOUMA-BOBO | | C4 | 137 | 141 | 288 | 279 | 567 |
| 024 | BAKASSI | | | 54 | 87 | 217 | 208 | 425 |
| 047 | BANKOUMA-PEULH | | | 42 | 58 | 151 | 148 | 299 |
| 070 | BARAMANDOGOU | | PC1,D1,PH1,C1 | 321 | 403 | 880 | 924 | 1804 |
| 093 | BORA | | | 166 | 189 | 354 | 437 | 791 |
| 116 | DIAGANI-MARKA | | | 38 | 62 | 159 | 160 | 319 |
| 139 | DIAGANI -PEULH | | | 13 | 22 | 42 | 48 | 90 |
| 162 | DOUBASSO | | | 36 | 52 | 109 | 95 | 204 |
| 185 | DOUROULA | | | 113 | 114 | 187 | 229 | 416 |
| 208 | FION | | D1 | 316 | 435 | 733 | 789 | 1522 |
| 231 | FONDOKAN | | | 75 | 102 | 235 | 238 | 473 |
| 254 | KERA-MARKA | | | 58 | 76 | 154 | 158 | 312 |
| 277 | KERA-PEULH | | | 12 | 13 | 40 | 25 | 65 |
| 300 | KONDA | | | 113 | 115 | 337 | 359 | 696 |
| 323 | KONG | | | 283 | 314 | 566 | 617 | 1183 |
| 346 | KONGOSSO | | | 103 | 104 | 219 | 222 | 441 |
| 369 | KOKOULA | | | 258 | 347 | 533 | 602 | 1135 |
| 392 | KOWAN | | | 48 | 59 | 161 | 159 | 320 |
| 415 | KONKOUINA | | | 74 | 92 | 187 | 228 | 415 |
| 438 | KOTIBA | | | 75 | 100 | 194 | 256 | 450 |
| 461 | KINIASSO | | | 47 | 56 | 110 | 92 | 202 |
| 484 | KIRINA-DANAKAY | | ROB1 | 107 | 151 | 238 | 277 | 515 |
| 507 | KIRINA-PEULH | | ROB1 | 34 | 42 | 82 | 82 | 164 |
| 530 | KIRINA-TIENI | | | 119 | 136 | 230 | 247 | 477 |
| 553 | KAMIAKORO | | | 14 | 15 | 32 | 31 | 63 |
| 576 | KONANI | | | 112 | 113 | 196 | 187 | 383 |
| 599 | KOTINA | | | 146 | 147 | 285 | 324 | 609 |
| 622 | MANSARA | | | 88 | 102 | 238 | 271 | 509 |
| 645 | MANTOURA | | | 138 | 140 | 358 | 375 | 733 |

| ICOD | NOM DE VILLAGE | U/R | INFRASTRUCTURES | NOMBRE | | POPULATION RESIDENTE | | |
|------|----------------|-----|-----------------|---------------|-----------|----------------------|-------|-------|
| | | | | DE CONCESSION | DE MENAGE | HOMME | FEMME | TOTAL |

| CERCLE DE: SAN | | 46 | ARRONDISSEMENT DE: TENE | | 73 | | |
|----------------|------------------|-------------------|-------------------------|-----|------|------|------|
| 668 | MAYARASSO-SOBALA | | 221 | 285 | 464 | 578 | 1042 |
| 691 | MAYARASSO-SONINA | | 186 | 186 | 415 | 478 | 893 |
| 714 | N'GOUYAMOU | | 86 | 89 | 157 | 184 | 341 |
| 737 | NINA | | 32 | 46 | 131 | 139 | 270 |
| 760 | QUIENE | | 6 | 14 | 34 | 33 | 67 |
| 783 | PAPORONE | | 173 | 181 | 405 | 364 | 769 |
| 806 | PONA | | 129 | 154 | 323 | 389 | 712 |
| 829 | SIESSO | | 54 | 70 | 133 | 157 | 290 |
| 852 | SOKOURANI-SOBALA | | 17 | 27 | 56 | 58 | 114 |
| 875 | SOKOURANI-SONINA | | 164 | 181 | 379 | 367 | 746 |
| 898 | TIEBASSO | | 40 | 60 | 135 | 148 | 283 |
| 921 | TENE | PC1,SC1,D1,PH1,C1 | 353 | 426 | 1014 | 1006 | 2020 |
| 944 | TOUMOUS | | 131 | 138 | 332 | 379 | 711 |
| 967 | TENENI-DONI | | 82 | 82 | 169 | 171 | 340 |

| CERCLE DE: SAN | | 46 | COMMUNE DE: SAN COMMUNE | | 91 | | |
|----------------|-----------------------|--------------------------|-------------------------|-----|------|------|------|
| 001 | BAGADADJI | * PC3,SC1,D2,C1,PO1,ROB? | 301 | 422 | 1141 | 1272 | 2413 |
| 010 | DABANINA | * | 325 | 584 | 1471 | 1531 | 3002 |
| 019 | DALLA | * | 341 | 495 | 1377 | 1513 | 2890 |
| 028 | FARAKORO | * ROB? | 312 | 404 | 1130 | 1145 | 2275 |
| 032 | HAMDALAYE | * PH1,ROB? | 162 | 326 | 891 | 916 | 1807 |
| 037 | KARANTELLA | * ROB? | 251 | 334 | 904 | 1001 | 1905 |
| 046 | KAYANTONA | * O1,ROB? | 195 | 278 | 1025 | 952 | 1977 |
| 055 | LAFIABOUGOU | * PC2,SC1,SD1,SU1,ROB? | 475 | 728 | 1843 | 1831 | 3674 |
| 064 | MISSIRA | * ROB? | 274 | 402 | 994 | 1037 | 2031 |
| 073 | QUARTIER DU SUD-EST | * | 358 | 500 | 1613 | 1601 | 3214 |
| 082 | QUARTIER DU SUD-OUEST | * | 152 | 206 | 572 | 520 | 1092 |
| 091 | SANTORO | * PC1,O1,ROB? | 505 | 860 | 2289 | 2203 | 4492 |

| ICODI | NOM DE VILLAGE | U/R | INFRASTRUCTURES | NOMBRE | | POPULATION RESIDENTE | | |
|---------------------|----------------|-----|-----------------|---------------|-------------------------------------|----------------------|-------|-------|
| | | | | DE CONCESSION | DE MENAGE | HOMME | FEMME | TOTAL |
| CERCLE DE: TOMINIAN | | | | 47 | ARRONDISSEMENT DE: TOMINIAN-CENTRAL | | | 01 |
| 001 | BAYASSO | | | 71 | 89 | 215 | 229 | 444 |
| 020 | BENA | | | 20 | 34 | 87 | 95 | 182 |
| 039 | BOASSONI | | | 42 | 42 | 87 | 80 | 167 |
| 058 | BDRO | | | 51 | 64 | 167 | 167 | 334 |
| 077 | BOUMASSO | | | 72 | 76 | 174 | 150 | 324 |
| 096 | BOROMA | | | 29 | 38 | 98 | 90 | 188 |
| 115 | CHIMASSO | | | 81 | 93 | 244 | 216 | 460 |
| 134 | DAGA | | | 44 | 47 | 169 | 147 | 316 |
| 153 | DAPEREKUY | | | 35 | 50 | 123 | 133 | 256 |
| 172 | DAMI | C1 | | 114 | 146 | 338 | 393 | 731 |
| 191 | DIARRANI | | | 198 | 228 | 526 | 574 | 1100 |
| 210 | DIMIKUY | | | 21 | 25 | 54 | 76 | 130 |
| 229 | DEHELO | | | 19 | 22 | 83 | 88 | 171 |
| 248 | DOFEKUY | | | 12 | 32 | 86 | 88 | 174 |
| 267 | GNIMI | | | 29 | 35 | 62 | 92 | 154 |
| 286 | HANEKUY | | | 42 | 72 | 154 | 164 | 318 |
| 305 | HASSO | | | 25 | 34 | 87 | 100 | 187 |
| 324 | KAGNAN | | | 61 | 81 | 200 | 204 | 404 |
| 343 | KASSEMAKUY | | | 14 | 28 | 95 | 83 | 178 |
| 362 | KANSENE | | | 334 | 363 | 690 | 757 | 1447 |
| 381 | KIBI | | | 77 | 106 | 277 | 284 | 561 |
| 400 | KONDALA | | | 111 | 112 | 373 | 370 | 743 |
| 419 | KIRIBALA | | | 44 | 84 | 208 | 282 | 490 |
| 438 | KONKUY | | | 13 | 23 | 57 | 58 | 115 |
| 457 | KOSSEDOUGOU | PC1 | | 101 | 106 | 265 | 272 | 537 |
| 476 | KHORA | | | 60 | 114 | 328 | 323 | 651 |
| 495 | KOUNAN | | | 48 | 56 | 122 | 141 | 263 |
| 514 | LOROKUY | | | 14 | 26 | 70 | 76 | 146 |
| 533 | MATIEROKUY | | | 20 | 43 | 125 | 114 | 239 |
| 552 | MAREKUY | | | 17 | 23 | 61 | 52 | 113 |
| 571 | MINSO | | | 26 | 35 | 148 | 152 | 300 |
| 590 | MONISSO | PC1 | | 92 | 101 | 190 | 198 | 388 |
| 609 | PARAMADOUGOU | | | 48 | 67 | 162 | 158 | 320 |
| 628 | PAROU | | | 26 | 35 | 100 | 100 | 200 |
| 647 | POSSANSO | | | 23 | 32 | 86 | 96 | 182 |

| COD | NON DE VILLAGE | U/R | INFRASTRUCTURES | NOMBRE | | POPULATION RESIDENTE | | | |
|---------------------|-----------------------|-----|-------------------------------------|------------|--------|----------------------|-------|-------|--|
| | | | | DE | DE | HOMME | FEMME | TOTAL | |
| | | | | CONCESSION | MENAGE | | | | |
| CERCLE TOMINIAN | | 47 | ARRONDISSEMENT DE: TOMINIAN-CENTRAL | | 01 | | | | |
| 666 | PORONE | | | 59 | 63 | 157 | 162 | 319 | |
| 685 | SADINIAS | PC1 | | 125 | 150 | 352 | 373 | 725 | |
| 704 | SAFIANSO | | | 43 | 68 | 149 | 191 | 340 | |
| 723 | SAKARA | | | 28 | 32 | 81 | 86 | 167 | |
| 742 | SAPEGOU | | | 17 | 21 | 47 | 42 | 89 | |
| 761 | SARA | | | 21 | 35 | 121 | 125 | 246 | |
| 780 | SOUJLASSO | | | 141 | 149 | 329 | 295 | 624 | |
| 799 | SIANLO | | | 62 | 80 | 207 | 206 | 413 | |
| 818 | SIRAO | C1 | | 104 | 120 | 334 | 324 | 658 | |
| 837 | SOKORO | | | 22 | 26 | 128 | 106 | 234 | |
| 856 | SONINA | | | 41 | 62 | 173 | 179 | 352 | |
| 875 | SOUARA | | | 52 | 82 | 209 | 219 | 428 | |
| 894 | TARA | | | 151 | 178 | 363 | 400 | 763 | |
| 913 | TAYO | | | 27 | 38 | 93 | 102 | 195 | |
| 932 | THION | | | 84 | 108 | 214 | 234 | 448 | |
| 951 | TOMINIAN | * | PC1,SC1,D1,PH1,C1,PO1 | 267 | 337 | 1068 | 1028 | 2096 | |
| 970 | YASSO | | PC1,D1,C1 | 68 | 130 | 364 | 370 | 734 | |
| CERCLE DE: TOMINIAN | | 47 | ARRONDISSEMENT DE: FANGASSO | | 15 | | | | |
| 001 | BARANA | | | 20 | 29 | 56 | 61 | 117 | |
| 019 | BATHIRIKUI | | | 15 | 16 | 43 | 37 | 80 | |
| 037 | BATHIRIBOUGOU | | | 103 | 154 | 259 | 264 | 523 | |
| 055 | BOSSOKUI OU PARSILAME | | | 15 | 77 | 140 | 157 | 297 | |
| 073 | BOUANI | PC1 | | 324 | 363 | 521 | 584 | 1105 | |
| 091 | BOUNDI | | | 20 | 24 | 61 | 56 | 117 | |
| 109 | BOUNKORO | | | 46 | 67 | 168 | 172 | 340 | |
| 127 | BOURASSO | | | 42 | 54 | 122 | 129 | 251 | |
| 145 | BOUTA | | | 57 | 80 | 152 | 192 | 344 | |
| 163 | OIMANA | | | 69 | 93 | 244 | 265 | 509 | |
| 181 | DOMBORO | | | 9 | 17 | 51 | 38 | 89 | |
| 199 | DOUNGUEL | | | 30 | 37 | 92 | 91 | 183 | |
| 217 | FANGASSO | | PC1,GR1,D1 | 85 | 147 | 326 | 327 | 653 | |
| 235 | FOROKOUNA | | PC1,D1 | 29 | 56 | 105 | 128 | 233 | |

| COD | NOM DE VILLAGE | U/R | INFRASTRUCTURES | NOMBRE | | POPULATION RESIDENTE | | | |
|---------------------|-----------------------|-----|-----------------|-----------------------------|--------|----------------------|-------|-------|--|
| | | | | DE | DE | HOMME | FEMME | TOTAL | |
| | | | | CONCESSION | MENAGE | | | | |
| CERCLE DE: TOUZHIAN | | | 47 | ARRONDISSEMENT DE: FANGASSO | | | 15 | | |
| 253 | GANGA | | | 48 | 81 | 130 | 179 | 309 | |
| 271 | KANDOUGOU | | | 24 | 33 | 121 | 137 | 258 | |
| 289 | KANTAMA | | | 23 | 29 | 61 | 62 | 123 | |
| 307 | KEREBERE | | | 100 | 158 | 303 | 360 | 663 | |
| 325 | KERERE | | | 15 | 50 | 99 | 88 | 187 | |
| 343 | KIEN | | | 26 | 75 | 146 | 148 | 294 | |
| 379 | KONA-EMBERON | | | 25 | 177 | 368 | 355 | 723 | |
| 397 | KONONINA | | | 29 | 217 | 497 | 438 | 935 | |
| 415 | KANSAKUI | | | 35 | 63 | 163 | 144 | 307 | |
| 433 | KOPA | | | 106 | 111 | 214 | 240 | 454 | |
| 451 | KOROLO | | | 66 | 75 | 173 | 167 | 340 | |
| 469 | KOUANA | | | 59 | 113 | 306 | 298 | 604 | |
| 487 | KOULEKOUNGO | | | 70 | 93 | 200 | 201 | 401 | |
| 505 | MAPE | | | 38 | 113 | 234 | 239 | 473 | |
| 523 | HANIKUI | | | 56 | 89 | 166 | 174 | 340 | |
| 541 | MASSO | | PC1,D1 | 35 | 68 | 146 | 144 | 290 | |
| 559 | MATINA | | | 83 | 86 | 202 | 208 | 410 | |
| 577 | MOBORO | | | 53 | 92 | 222 | 210 | 432 | |
| 595 | NACOUNFO | | | 7 | 10 | 20 | 24 | 44 | |
| 613 | N'DIENSO | | | 66 | 92 | 191 | 207 | 398 | |
| 631 | NIAWENA | | | 27 | 31 | 84 | 83 | 167 | |
| 649 | POURE | | | 67 | 74 | 147 | 161 | 308 | |
| 667 | POROMOU | | | 66 | 67 | 200 | 258 | 458 | |
| 685 | SAMANI | | | 76 | 195 | 374 | 337 | 711 | |
| 703 | SIANDOUGOU | | | 21 | 38 | 81 | 79 | 160 | |
| 721 | SILD | | | 11 | 61 | 94 | 120 | 214 | |
| 739 | SIENKOUN-OURAKASSASSA | | | 45 | 83 | 179 | 183 | 362 | |
| 757 | SIEN-MARKA | | | 111 | 147 | 257 | 278 | 535 | |
| 775 | SOKOLOKAN | | | 50 | 87 | 216 | 236 | 452 | |
| 793 | SOKOURA | | | 76 | 135 | 372 | 419 | 791 | |
| 811 | SOUHANKUI | | | 27 | 42 | 82 | 89 | 171 | |
| 829 | SOUNDE | | | 193 | 202 | 342 | 361 | 703 | |
| 847 | TESSO | | PH1 | 42 | 133 | 264 | 275 | 539 | |
| 865 | TIA-BANKOUMA | | | 57 | 70 | 146 | 146 | 292 | |
| 883 | TOGO | | PC1,SC1,D1 | 95 | 159 | 348 | 362 | 710 | |

| COD | NOM DE VILLAGE | U/R | INFRASTRUCTURES | NOMBRE | | POPULATION RESIDENTE | | |
|---------------------|----------------|-----------|-----------------------------|---------------|-----------|----------------------|-------|-------|
| | | | | DE CONCESSION | DE MENAGE | HOMME | FEMME | TOTAL |
| CERCLE DE: TOMINIAN | | 47 | ARRONDISSEMENT DE: FANGASSO | 15 | | | | |
| 901 | WAN | PC1,D1 | | 232 | 311 | 500 | 623 | 1123 |
| 919 | WENA | | | 46 | 108 | 222 | 225 | 447 |
| 937 | YAGARA | | | 19 | 24 | 61 | 48 | 109 |
| 955 | YARO | | | 23 | 43 | 93 | 74 | 167 |
| CERCLE DE: TOMINIAN | | 47 | ARRONDISSEMENT DE: KOULA | 29 | | | | |
| 001 | BAMBARA | | | 32 | 42 | 112 | 124 | 236 |
| 017 | BANGASSI | | | 65 | 107 | 247 | 264 | 511 |
| 033 | BATIENSSO | | | 34 | 39 | 87 | 86 | 173 |
| 049 | BEREKAN | | | 33 | 36 | 67 | 87 | 154 |
| 045 | BOHA | | | 29 | 50 | 107 | 142 | 249 |
| 081 | BORORE | | | 37 | 71 | 163 | 149 | 312 |
| 097 | DAKOROSSO | | | 36 | 54 | 117 | 114 | 231 |
| 113 | DIARAKUI | | | 23 | 31 | 77 | 87 | 164 |
| 129 | FITEDJUGOU | | | 92 | 108 | 222 | 237 | 459 |
| 145 | FION | PC1 | | 100 | 128 | 331 | 332 | 663 |
| 161 | FONI | | | 18 | 28 | 56 | 64 | 120 |
| 177 | FORA | | | 116 | 121 | 203 | 241 | 444 |
| 193 | KAANA-BORONKUI | | | 11 | 14 | 26 | 32 | 58 |
| 209 | KAANA-MARKA | | | 82 | 92 | 205 | 226 | 431 |
| 225 | KANKOLOSSO | | | 51 | 63 | 137 | 147 | 284 |
| 241 | KOHA | | | 53 | 81 | 143 | 153 | 296 |
| 257 | KOKUI | | | 23 | 59 | 121 | 123 | 244 |
| 273 | KONGOSSO | | | 63 | 75 | 216 | 214 | 430 |
| 289 | KOULA | GR1,D1,C1 | | 202 | 268 | 628 | 673 | 1301 |
| 305 | KOUNA-ALABO | | | 7 | 9 | 16 | 10 | 26 |
| 321 | KOUNA-DJOBO | | | 39 | 87 | 159 | 168 | 327 |
| 337 | KOUNA-GADELA | | | 15 | 35 | 46 | 52 | 98 |
| 353 | KOUNA-HABE | | | 23 | 39 | 84 | 82 | 166 |
| 369 | KOUNA-MARKA | | | 64 | 125 | 235 | 255 | 490 |
| 385 | KOUA-OUA | | | 11 | 16 | 38 | 25 | 63 |
| 401 | KOUNA-SAMBO | | | 3 | 7 | 15 | 16 | 31 |
| 417 | KOUNA-TOMOU | | | 5 | 20 | 50 | 54 | 104 |

| COD | NOM DE VILLAGE | U/R | INFRASTRUCTURES | NOMBRE | | POPULATION RESIDENTE | | |
|---------------------|----------------|--------|-----------------|---------------|-----------|--------------------------|-------|-------|
| | | | | DE CONCESSION | DE MENAGE | HOMME | FEMME | TOTAL |
| CERCLE DE: TOMINIAN | | | .47 | | | ARRONDISSEMENT DE: KOULA | | |
| | | | | | | | 29 | |
| 433 | KOUROUMANA | | | 28 | 74 | 142 | 140 | 282 |
| 449 | LAFIERA | PC1,D1 | | 42 | 91 | 212 | 198 | 410 |
| 465 | MAKUI | | | 39 | 51 | 105 | 105 | 210 |
| 481 | MANAHISSO | | | 43 | 45 | 86 | 109 | 195 |
| 497 | PAKAN-BOBO | | | 29 | 41 | 112 | 110 | 222 |
| 513 | PAKAN KADO | | | 29 | 59 | 145 | 142 | 287 |
| 529 | PAASSIBO | | | 58 | 62 | 114 | 99 | 213 |
| 545 | PANANDOUGOU | | | 59 | 76 | 187 | 188 | 375 |
| 561 | SINOKUI | | | 21 | 21 | 41 | 44 | 85 |
| 577 | SIRA | | | 11 | 16 | 35 | 46 | 81 |
| 593 | SIRADIE | | | 39 | 71 | 179 | 131 | 310 |
| 609 | SIZANKORO | | | 27 | 41 | 84 | 102 | 186 |
| 625 | SOKOURA | | | 51 | 88 | 137 | 166 | 303 |
| 641 | SONGO | | | 27 | 27 | 57 | 51 | 108 |
| 657 | SOU MADOUGOU | | | 89 | 111 | 292 | 287 | 579 |
| 673 | SOUNANI | | | 58 | 80 | 146 | 178 | 324 |
| 689 | SOSSADOUGOU | | | 13 | 16 | 45 | 47 | 92 |
| 705 | YANA | | | 92 | 137 | 291 | 302 | 593 |
| 721 | TJARAKUI | | | 7 | 35 | 91 | 95 | 186 |
| 737 | TEBEKUI | | | 12 | 21 | 47 | 36 | 83 |
| 753 | TIEBLEKUY | | | 64 | 70 | 145 | 144 | 289 |
| 769 | TIEPARANDOUGOU | | | 47 | 52 | 103 | 109 | 212 |
| 785 | TIERAKUI | | | 27 | 31 | 81 | 82 | 163 |
| 801 | TINABE | | | 121 | 150 | 424 | 430 | 854 |
| 817 | TINEKUI | | | 4 | 10 | 24 | 22 | 46 |
| 833 | TOGUJENA | | | 52 | 69 | 156 | 160 | 316 |
| 849 | TOUBINKORA | | | 73 | 94 | 230 | 222 | 452 |
| 865 | TOUBARO | | | 30 | 36 | 99 | 89 | 188 |
| 881 | WARAMATA | PC1 | | 111 | 149 | 291 | 335 | 626 |
| 897 | WOROKOLMA | PC1 | | 61 | 74 | 176 | 189 | 365 |
| 913 | YABARA | | | 82 | 127 | 288 | 332 | 620 |
| 929 | YEHERE | | | 197 | 232 | 460 | 509 | 969 |
| 945 | YERENI | | | 92 | 104 | 255 | 233 | 488 |
| 961 | ZAKUI | | | 8 | 18 | 28 | 31 | 59 |
| 977 | ZOUFIAN | | | 22 | 25 | 59 | 49 | 108 |

| COD | NOM DE VILLAGE | U/R | INFRASTRUCTURES | NOMBRE | | POPULATION RESIDENTE | | | |
|---------------------|-----------------|-----|-----------------|------------------------------|--------|----------------------|-------|-------|--|
| | | | | DE | DE | HOMME | FEMME | TOTAL | |
| | | | | CONCESSION | MENAGE | | | | |
| CERCLE DE: TOMINIAN | | | 47 | ARRONDISSEMENT DE: MAFOUNE | | | 43 | | |
| 001 | BOROKU ONAH | | | 89 | 89 | 235 | 265 | 500 | |
| 034 | BOTIOLU | | | 44 | 45 | 89 | 95 | 184 | |
| 067 | BEKUY | | | 60 | 60 | 112 | 110 | 222 | |
| 100 | BEKUY-MAKOINA | | | 24 | 32 | 73 | 64 | 137 | |
| 133 | BOUKELO | | | 55 | 65 | 143 | 140 | 283 | |
| 166 | BOROKUY | | | 24 | 30 | 55 | 62 | 117 | |
| 199 | KERE | | | 90 | 107 | 235 | 258 | 493 | |
| 232 | KIAM | | | 45 | 76 | 219 | 230 | 449 | |
| 265 | KIHOKUY | | | 25 | 35 | 107 | 109 | 216 | |
| 298 | KIRA | | | 171 | 184 | 381 | 375 | 756 | |
| 331 | KORO | | | 50 | 61 | 143 | 142 | 285 | |
| 364 | LAKUY | | | 39 | 42 | 54 | 65 | 119 | |
| 397 | LEBEKUY | | | 120 | 163 | 273 | 340 | 613 | |
| 430 | LOKAN | | | 129 | 162 | 367 | 336 | 703 | |
| 463 | MADOULO | | | 57 | 62 | 143 | 150 | 293 | |
| 496 | MAFOUNE | | PC1,GR1,01 | 356 | 364 | 682 | 755 | 1437 | |
| 529 | MAKOUENA | | PC1,01 | 185 | 197 | 461 | 462 | 923 | |
| 562 | MARIALO | | | 46 | 66 | 173 | 178 | 351 | |
| 595 | KOUNI | | | 167 | 208 | 313 | 353 | 666 | |
| 628 | PANANA | | | 114 | 151 | 290 | 330 | 620 | |
| 661 | SAMEKUY | | | 25 | 26 | 66 | 66 | 132 | |
| 694 | SATA | | | 31 | 43 | 87 | 92 | 179 | |
| 727 | SOURY | | | 13 | 18 | 41 | 44 | 85 | |
| 760 | SOUTE | | | 11 | 12 | 27 | 33 | 60 | |
| 793 | SIRA | | | 71 | 90 | 224 | 206 | 430 | |
| 826 | WANIAN | | PC1 | 220 | 240 | 557 | 606 | 1163 | |
| 859 | WARA | | | 91 | 119 | 199 | 245 | 444 | |
| 892 | WARILO | | | 19 | 19 | 49 | 38 | 87 | |
| 925 | ZOKOYE | | | 96 | 103 | 192 | 226 | 418 | |
| CERCLE DE: TOMINIAN | | | 47 | ARRONDISSEMENT DE: MANDIAKUY | | | 57 | | |
| 001 | BANKORO | | | 32 | 33 | 84 | 65 | 149 | |
| 012 | BANKOUMA BENENA | | | 48 | 55 | 150 | 153 | 303 | |

| COD | NOM DE VILLAGE | U/R | INFRASTRUCTURES | NOMBRE | | POPULATION RESIDENTE | | | |
|-------------------|--------------------------------|-----|-----------------|------------|------------------------------|----------------------|-------|-------|--|
| | | | | DE | DE | HOMME | FEMME | TOTAL | |
| | | | | CONCESSION | MENAGE | | | | |
| CERCLE DE: TOULAN | | | | 47 | ARRONDISSEMENT DE: MANDIAKUY | | 57 | | |
| 023 | BANKOUMA MARI KUI | | | 18 | 21 | 58 | 54 | 112 | |
| 034 | BARANA | | | 68 | 70 | 169 | 155 | 324 | |
| 045 | BATCHIRKUY | | | 48 | 81 | 206 | 204 | 410 | |
| 062 | BEKUY DANAKUY OU DANAKUI BEKUI | | | 41 | 49 | 168 | 203 | 371 | |
| 067 | BENENA | | PC1,D1,C1 | 353 | 528 | 1514 | 1547 | 3061 | |
| 078 | BENI BOKUI | | D1 | 200 | 205 | 586 | 554 | 1140 | |
| 089 | BOKUY MANDIAKUY | | | 47 | 54 | 131 | 125 | 256 | |
| 100 | BOKUY OUARA | | | 13 | 18 | 38 | 47 | 85 | |
| 111 | BONDORO | | | 31 | 33 | 75 | 98 | 173 | |
| 122 | BONKOUROU | | | 37 | 43 | 103 | 112 | 215 | |
| 133 | DABIRA | | | 67 | 72 | 161 | 206 | 367 | |
| 155 | DAROKUY | | | 16 | 16 | 46 | 37 | 83 | |
| 166 | DEBERE | | | 30 | 37 | 107 | 119 | 226 | |
| 177 | DIALAKORO | | | 6 | 9 | 33 | 23 | 56 | |
| 188 | DIARAKONGO | | | 103 | 117 | 288 | 309 | 597 | |
| 199 | DIDRO | | PC1 | 210 | 245 | 689 | 637 | 1326 | |
| 210 | DITERA | | | 94 | 101 | 253 | 245 | 498 | |
| 221 | DOBO | | | 135 | 161 | 396 | 357 | 753 | |
| 232 | DOGODOGO | | | 203 | 225 | 538 | 586 | 1124 | |
| 243 | DONKOROKUY | | | 73 | 78 | 197 | 193 | 390 | |
| 254 | DOROKAN | | | 38 | 39 | 106 | 97 | 203 | |
| 265 | DCUBAKUY | | | 49 | 56 | 132 | 138 | 270 | |
| 276 | DOUJ | | | 81 | 87 | 241 | 236 | 477 | |
| 287 | DUY-KOURA | | | 34 | 34 | 99 | 97 | 196 | |
| 293 | FIENSO | | | 24 | 39 | 111 | 105 | 216 | |
| 298 | FOUNE | | | 86 | 101 | 268 | 246 | 514 | |
| 309 | GNIMOUKUY | | | 92 | 111 | 288 | 280 | 568 | |
| 320 | HAMPONEKUY | | | 30 | 37 | 118 | 100 | 218 | |
| 331 | HENEKUY | | | 72 | 113 | 252 | 276 | 528 | |
| 342 | KAYE | | | 39 | 39 | 125 | 134 | 259 | |
| 353 | KEMAZOUGLO | | | 26 | 32 | 66 | 73 | 139 | |
| 364 | KENEKUY | | | 31 | 32 | 84 | 98 | 182 | |
| 375 | KENESSO | | | 85 | 98 | 189 | 202 | 391 | |
| 386 | KERA | | | 140 | 171 | 381 | 378 | 759 | |
| 397 | KIRAZO | | | 52 | 53 | 138 | 135 | 273 | |

| CODI | N O N D E V I L L A G E | U/R | I N F R A S T R U C T U R E S | N O M B R E | | P O P U L A T I O N R E S I D E N T E | | |
|--------------------|-------------------------|----------------|-------------------------------|------------------------------|-------------|---------------------------------------|-----------|-----------|
| | | | | D E | D E | N O M M E | F E M M E | T O T A L |
| | | | | C O N C E S S I O N I | M E N A G E | | | |
| CERCLE DE: TOMIN./ | | | 47 | ARRONDISSEMENT DE: MANDIAKUY | | 57 | | |
| 408 | KOSIOKUY | | | 10 | 11 | 21 | 31 | 52 |
| 419 | KOMIAN | | | 35 | 36 | 86 | 88 | 174 |
| 430 | KOHINA | | | 49 | 57 | 118 | 121 | 239 |
| 441 | KONAM | | | 61 | 62 | 151 | 173 | 324 |
| 452 | KONIKUY | | | 24 | 26 | 50 | 51 | 101 |
| 463 | KONILO | | | 95 | 115 | 236 | 284 | 520 |
| 474 | KONILOKOURA | | | 75 | 88 | 224 | 218 | 442 |
| 485 | KONKORONA | | | 66 | 71 | 175 | 190 | 365 |
| 496 | KONKUY | | | 55 | 85 | 162 | 176 | 338 |
| 507 | KOURA | | | 50 | 58 | 126 | 123 | 249 |
| 518 | KOUROUZA | | | 49 | 56 | 138 | 149 | 287 |
| 529 | KOYA | | | 104 | 118 | 301 | 278 | 579 |
| 540 | KYO | | | 48 | 61 | 174 | 183 | 357 |
| 551 | LAKUY | | | 70 | 72 | 169 | 171 | 340 |
| 562 | LEBERE-MAGNAN | | | 57 | 65 | 157 | 145 | 302 |
| 573 | LENEKUY | | | 322 | 353 | 839 | 868 | 1707 |
| 584 | LOLOSSO | | | 28 | 28 | 59 | 64 | 123 |
| 595 | MANDIAKUY | PC1,SC1,D1,PH1 | | 471 | 544 | 1393 | 1399 | 2792 |
| 606 | MANINA | | | 156 | 205 | 549 | 563 | 1112 |
| 617 | MAYORO | | | 64 | 68 | 206 | 199 | 405 |
| 628 | MOUGNINI | | | 239 | 251 | 608 | 621 | 1229 |
| 639 | MOUKAN | | | 65 | 65 | 140 | 126 | 266 |
| 650 | NANGOUSSO | | | 191 | 230 | 600 | 658 | 1258 |
| 661 | OUAGNANA | | | 11 | 12 | 31 | 24 | 55 |
| 672 | PERAKUY | | | 202 | 204 | 510 | 519 | 1029 |
| 683 | PORO | | | 27 | 27 | 65 | 68 | 133 |
| 694 | SABARA | | | 11 | 12 | 45 | 41 | 86 |
| 705 | SAHOKUY | | | 98 | 105 | 251 | 253 | 504 |
| 716 | SAHAKUY | PC1,D1 | | 275 | 313 | 807 | 843 | 1650 |
| 727 | SEGUEKUI | | | 53 | 63 | 150 | 185 | 335 |
| 738 | SIALO | | | 42 | 46 | 111 | 117 | 228 |
| 749 | SOALO | | | 63 | 74 | 161 | 194 | 355 |
| 760 | SOKOURA | | | 24 | 24 | 59 | 58 | 117 |
| 771 | SOKOURENI | | | 36 | 37 | 92 | 94 | 186 |
| 782 | TANA | | | 27 | 27 | 54 | 52 | 106 |

| COD | NOM DE VILLAGE | U/R | INFRASTRUCTURES | NOMBRE | | POPULATION RESIDENTE | | | |
|---------------------|--------------------|-----|-----------------|------------|------------------------------|----------------------|-------|-------|--|
| | | | | DE | DE | HOMME | FEMME | TOTAL | |
| | | | | CONCESSION | MENAGE | | | | |
| CERCLE DE: TOMINIAN | | | | 47 | ARRONDISSEMENT DE: MANDIAKUY | | 57 | | |
| 793 | TARAKOURA | | | 43 | 50 | 104 | 102 | 206 | |
| 804 | TETOU | | | 55 | 69 | 168 | 168 | 336 | |
| 815 | TIONKUY | | | 57 | 87 | 216 | 222 | 438 | |
| 826 | TIOUTIOU | | | 95 | 113 | 240 | 293 | 533 | |
| 837 | TOMIKORO | | | 15 | 15 | 34 | 39 | 73 | |
| 848 | TOUBA | PC1 | | 205 | 247 | 583 | 637 | 1220 | |
| 859 | THRULA | | | 147 | 163 | 377 | 377 | 754 | |
| 870 | VANEKUY | | | 133 | 139 | 326 | 316 | 642 | |
| 881 | WARA | | | 118 | 123 | 368 | 310 | 678 | |
| 892 | WENA | | | 94 | 94 | 196 | 207 | 403 | |
| 903 | WODJOKUY | | | 40 | 43 | 93 | 82 | 175 | |
| 914 | WOLOLO | | | 15 | 20 | 51 | 62 | 113 | |
| CERCLE DE: TOMINIAN | | | | 47 | ARRONDISSEMENT DE: TIMISSA | | 71 | | |
| 001 | BELEDAGA | | | 40 | 79 | 200 | 194 | 394 | |
| 030 | BLAHBOUGOU | | | 78 | 123 | 286 | 252 | 538 | |
| 059 | DAGUEDOUGOU | | | 33 | 51 | 110 | 114 | 224 | |
| 088 | DANDOUGOUNI | | | 67 | 82 | 150 | 160 | 310 | |
| 117 | DIAMAKAN | PC1 | | 37 | 64 | 162 | 134 | 296 | |
| 146 | DOUMAKUI-SIRASSO | | | 41 | 80 | 180 | 151 | 331 | |
| 175 | DOUNDEDAGA | | | 43 | 108 | 318 | 333 | 651 | |
| 204 | FARAKO -LAGALEDAGA | | | 70 | 118 | 338 | 288 | 626 | |
| 233 | GNINDORI-KOSSIA | | | 58 | 88 | 199 | 204 | 403 | |
| 262 | GNINGODAGA | | | 49 | 87 | 246 | 195 | 441 | |
| 291 | IRODAGA | | | 26 | 46 | 125 | 141 | 266 | |
| 320 | KANSARA | | | 30 | 36 | 76 | 64 | 140 | |
| 349 | KERERECOURA | | | 61 | 96 | 249 | 222 | 471 | |
| 378 | KERSEDOUGOU | | | 85 | 87 | 172 | 161 | 333 | |
| 407 | KONGOUEMA | | | 61 | 74 | 142 | 144 | 286 | |
| 436 | KONOSIADOUGOU | | | 58 | 82 | 111 | 99 | 210 | |
| 465 | KOUNA -HA | | | 32 | 60 | 171 | 153 | 324 | |
| 494 | MANE | | | 123 | 145 | 292 | 305 | 597 | |
| 523 | MASSADOUGOU | | | 35 | 52 | 138 | 129 | 267 | |

| COU | NOM DE VILLAGE | U/R | INFRASTRUCTURES | NOMBRE | | POPULATION RESIDENTE | | |
|---------------------|--------------------|-----------|-----------------|----------------------------|-----------|----------------------|-------|-------|
| | | | | DE CONCESSION | DE MENAGE | HOMME | FEMME | TOTAL |
| CERCLE DE: TOMINIAN | | | 47 | ARRONDISSEMENT DE: TIMISSA | | | 71 | |
| 552 | PARANDOUYOU | | | 40 | 60 | 102 | 99 | 201 |
| 581 | PATOUADAGA | | | 42 | 51 | 225 | 201 | 426 |
| 610 | SIANDOUYOU -KOURA | | | 104 | 133 | 358 | 332 | 690 |
| 639 | SIBOUYOU | | | 50 | 69 | 179 | 179 | 358 |
| 668 | SIBOUYOU DAGA | | | 34 | 58 | 163 | 130 | 293 |
| 697 | SIEKORONI -BOUDERE | | | 86 | 137 | 285 | 213 | 498 |
| 726 | SIRAKORO | | | 9 | 25 | 53 | 60 | 113 |
| 755 | SOYE -KOUNDADAGA | | | 52 | 89 | 226 | 218 | 444 |
| 784 | TASSILIMA | | | 68 | 111 | 306 | 254 | 560 |
| 813 | TEREDOUYOU | | | 21 | 47 | 224 | 206 | 430 |
| 842 | TIEBLEDOYOU | | | 51 | 82 | 85 | 96 | 181 |
| 871 | TIEPARANDOUYOU | | | 36 | 45 | 100 | 94 | 194 |
| 900 | TIMISSA | PC1,D1,C1 | | 113 | 256 | 781 | 778 | 1559 |
| 929 | TIOUGA | | | 83 | 95 | 283 | 232 | 515 |
| 958 | TONDAGA | | | 30 | 54 | 140 | 110 | 250 |

1. The first part of the document discusses the importance of maintaining accurate records of all transactions. It emphasizes that this is crucial for ensuring the integrity of the financial statements and for providing a clear audit trail. The text also mentions that proper record-keeping is essential for identifying and correcting errors in a timely manner.

2. The second part of the document focuses on the role of internal controls in preventing fraud and misstatements. It highlights that a strong internal control system is necessary to ensure that all transactions are properly authorized, recorded, and reviewed. The text also notes that internal controls should be designed to be effective and efficient, and should be regularly evaluated and updated as needed.

3. The third part of the document discusses the importance of transparency and communication in financial reporting. It emphasizes that providing clear and concise information to stakeholders is essential for building trust and confidence in the organization. The text also mentions that transparency is a key component of good corporate governance and is necessary for ensuring the long-term success of the organization.

4. The fourth part of the document discusses the importance of ethical behavior in financial reporting. It emphasizes that all transactions should be recorded and reported accurately and honestly, and that any potential conflicts of interest should be disclosed. The text also notes that ethical behavior is essential for maintaining the integrity of the financial reporting process and for ensuring the long-term success of the organization.

REGION DE

MOPTI

| NOM DE VILLAGE | U/R | INFRASTRUCTURES | NOMBRE | | POPULATION RESIDENTE | | |
|------------------|---------------|-----------------|---------------|----------------------------------|----------------------|-------|-------|
| | | | DE CONCESSION | DE MENAGE | HOMME | FEMME | TOTAL |
| CERCLE DE: MOPTI | | | 51 | ARRONDISSEMENT DE: MOPTI-CENTRAL | | | 01 |
| 091 BACORO | | | 52 | 100 | 254 | 245 | 499 |
| 038 BAIMA | | | 100 | 115 | 288 | 328 | 616 |
| 075 BARBE | | | 194 | 417 | 783 | 844 | 1627 |
| 112 DIAMINO | | | 35 | 56 | 130 | 142 | 272 |
| 149 DJONDJONI | PC1 | | 174 | 341 | 831 | 880 | 1711 |
| 186 DJERITAGA | | | 349 | 404 | 692 | 785 | 1477 |
| 223 DOUNDOU | | | 71 | 140 | 337 | 384 | 721 |
| 260 FAKARBE | | | 16 | 37 | 80 | 85 | 165 |
| 297 GNIN TOGO | | | 93 | 138 | 326 | 332 | 658 |
| 334 GUINLE | | | 119 | 132 | 436 | 368 | 804 |
| 371 HORE-GUINDE | | | 36 | 101 | 234 | 215 | 449 |
| 408 KOBACA | | | 91 | 146 | 448 | 469 | 917 |
| 445 NANTAKA | PC1 | | 163 | 257 | 678 | 654 | 1332 |
| 482 NEMENDE | | | 124 | 166 | 419 | 409 | 828 |
| 519 NGOMI | | | 297 | 434 | 1168 | 1173 | 2341 |
| 556 NGOINA | | | 6 | 9 | 23 | 20 | 43 |
| 593 PARE-DOUGORO | | | 64 | 145 | 349 | 389 | 738 |
| 630 POUTCHI | | | 103 | 179 | 481 | 477 | 958 |
| 667 SAKAREL | | | 77 | 168 | 403 | 405 | 808 |
| 704 SARE MAH | | | 31 | 61 | 151 | 148 | 299 |
| 741 SARE SEINI | | | 169 | 267 | 607 | 619 | 1226 |
| 778 SINA | | | 71 | 110 | 249 | 237 | 486 |
| 815 SINAKORO | | | 25 | 56 | 145 | 136 | 281 |
| 852 SOKOURA | PC1 | | 204 | 519 | 1509 | 1365 | 2874 |
| 889 TAKOURI | | | 100 | 192 | 375 | 354 | 729 |
| 926 TONGORONGO | | | 275 | 289 | 652 | 680 | 1332 |
| 963 TOURMOU | | | 45 | 74 | 194 | 217 | 411 |
| CERCLE DE: MOPTI | | | 51 | ARRONDISSEMENT DE: DIALLOUBE | | | 10 |
| 001 ABDOURAMANE | | | 52 | 78 | 111 | 142 | 253 |
| 042 BATAMANI | | | 71 | 118 | 173 | 209 | 382 |
| 083 DACBE | | | 59 | 121 | 241 | 257 | 498 |
| 124 DIALLOUBE | PC1,D1,PH1,C1 | | 504 | 968 | 2016 | 2059 | 4075 |

| C.C. | NOM DE VILLAGE | U/R | INFRASTRUCTURES | NOMBRE | | POPULATION RESIDENTE | | |
|------|---------------------|-----------|-----------------|---------------|-----------|----------------------|-------|------------------------------|
| | | | | DE CONCESSION | DE MENAGE | HOMME | FEMME | TOTAL |
| | CERCLE DE: MOPTI | | 51 | | | | | 10 |
| | | | | | | | | ARRONDISSEMENT DE: DIALLOUBE |
| 165 | GOEE | | | 23 | 44 | 99 | 117 | 216 |
| 206 | KAGNIO | C1 | | 352 | 444 | 707 | 826 | 1533 |
| 247 | KAKAGNAN-BOZO | | | 102 | 206 | 460 | 511 | 971 |
| 288 | KAKAGNAN-FOULBE | PC1,D1,C1 | | 208 | 376 | 831 | 874 | 1705 |
| 329 | KASSANOU | | | 22 | 54 | 66 | 78 | 144 |
| 370 | KAPIO | C1 | | 41 | 60 | 140 | 174 | 314 |
| 411 | MOGA | C1 | | 59 | 92 | 148 | 188 | 336 |
| 452 | OUAMPRI | | | 32 | 47 | 73 | 74 | 147 |
| 493 | OURO-ALPHANA | C1 | | 279 | 478 | 1108 | 1189 | 2297 |
| 534 | PAYONA | | | 71 | 166 | 303 | 364 | 667 |
| 575 | SABA | | | 355 | 518 | 851 | 948 | 1799 |
| 616 | SARE-HAMBANOU | | | 35 | 35 | 77 | 70 | 147 |
| 657 | SAYA | | | 151 | 228 | 419 | 557 | 976 |
| 690 | SEWERY-OURO | | | 169 | 328 | 610 | 610 | 1220 |
| 739 | SEWERY-BOZO | | | 52 | 98 | 191 | 218 | 409 |
| 780 | SORNE | C1 | | 222 | 445 | 959 | 1056 | 2015 |
| 821 | TANOLMA-GUIDA | | | 20 | 31 | 66 | 101 | 167 |
| 862 | TANOLMA-OURO | | | 82 | 142 | 277 | 315 | 592 |
| 903 | TEBBY | | | 252 | 376 | 862 | 888 | 1750 |
| 944 | WANDJAKA | C1 | | 249 | 336 | 545 | 595 | 1140 |
| | CERCLE DE: MOPTI | | 51 | | | | | 19 |
| | | | | | | | | ARRONDISSEMENT DE: FATOMA |
| 001 | BADIOUGA | | | 37 | 62 | 129 | 137 | 266 |
| 017 | BOUMBOUNKARE | | | 41 | 48 | 84 | 76 | 160 |
| 033 | DAKA-WOMINA-MISSIRA | | | 118 | 192 | 509 | 520 | 1029 |
| 049 | DALEDOUGOU | | | 23 | 53 | 124 | 145 | 269 |
| 065 | DANA | | | 6 | 8 | 22 | 25 | 47 |
| 081 | DARI | | | 28 | 33 | 81 | 76 | 157 |
| 097 | DEGOU | | | 31 | 84 | 217 | 225 | 442 |
| 113 | DEGUENA | | | 40 | 98 | 151 | 173 | 324 |
| 129 | DESSERE | | | 35 | 59 | 129 | 167 | 296 |
| 145 | DIABORKI | | | 16 | 54 | 94 | 100 | 194 |
| 161 | DIAMBADOUGOU | | | 36 | 72 | 120 | 143 | 263 |

| COD | NOM DE VILLAGE | U/R | INFRASTRUCTURES | NOMBRE | | POPULATION RESIDENTE | | | |
|------------------|--------------------|-----|-----------------|------------|---------------------------|----------------------|-------|-------|--|
| | | | | DE | DE | HOMME | FEMME | TOTAL | |
| | | | | CONCESSION | MENAGE | | | | |
| CERCLE DE: MOPTI | | | | 51 | ARRONDISSEMENT DE: FATOMA | | | 19 | |
| 177 | DENGA-OURO | | | 28 | 48 | 106 | 100 | 206 | |
| 193 | FATOMA | | PC1,D1,PH1 | 333 | 543 | 1491 | 1443 | 2934 | |
| 209 | GADARI | | | 37 | 91 | 198 | 179 | 377 | |
| 225 | GHINAGOU | | | 42 | 53 | 98 | 99 | 197 | |
| 241 | GUIROVEL | | | 102 | 299 | 604 | 639 | 1243 | |
| 257 | KAKA | | | 28 | 52 | 146 | 144 | 290 | |
| 273 | KANGUILA | | | 84 | 121 | 259 | 268 | 527 | |
| 289 | KARBAYE | | | 39 | 71 | 175 | 175 | 350 | |
| 305 | KERMOYE | | | 30 | 63 | 142 | 128 | 270 | |
| 321 | KOMBOKO | | | 25 | 56 | 99 | 124 | 223 | |
| 337 | KONDIOLI-FOINA | | | 14 | 24 | 50 | 48 | 98 | |
| 353 | KONDIOLI-MAOUNDE | | | 32 | 66 | 147 | 147 | 294 | |
| 369 | KORIAVEL | | | 14 | 31 | 59 | 59 | 118 | |
| 385 | KOUBEL GAOLDE | | | 11 | 13 | 28 | 30 | 58 | |
| 401 | KOURGA | | | 34 | 56 | 125 | 146 | 271 | |
| 417 | MAMOUROU | | | 60 | 76 | 134 | 149 | 283 | |
| 433 | MAMAKO | | PC1 | 160 | 241 | 651 | 575 | 1226 | |
| 449 | MOUSSAVEL | | | 23 | 43 | 91 | 96 | 187 | |
| 465 | MOUSSOUROU | | | 10 | 19 | 31 | 37 | 68 | |
| 481 | NIKONGO | | PC1 | 116 | 243 | 506 | 529 | 1035 | |
| 497 | OURO-BATINDE | | | 13 | 18 | 40 | 50 | 90 | |
| 513 | OURO-NEMA | | | 40 | 79 | 153 | 132 | 285 | |
| 529 | PATIA | | | 19 | 49 | 122 | 104 | 226 | |
| 545 | POUTIANEL | | | 44 | 73 | 150 | 136 | 286 | |
| 561 | SABE | | | 66 | 103 | 215 | 222 | 437 | |
| 577 | SAMALOYE | | | 13 | 43 | 91 | 79 | 170 | |
| 593 | SAMBERE | | | 11 | 15 | 38 | 34 | 72 | |
| 609 | SAMPARA | | PC1 | 101 | 171 | 345 | 386 | 731 | |
| 625 | SANGOUBAKA-BOBORE | | | 18 | 42 | 100 | 119 | 219 | |
| 641 | SANGOUBAKA-DIENERE | | | 20 | 42 | 114 | 111 | 225 | |
| 657 | SARE-BAMBARA | | C1 | 23 | 32 | 79 | 70 | 149 | |
| 673 | SARE-DERA | | | 10 | 17 | 28 | 32 | 60 | |
| 689 | SARE-HAMADI | | | 20 | 97 | 160 | 173 | 333 | |
| 705 | SARE-SANA | | | 20 | 49 | 59 | 79 | 138 | |
| 721 | SARE-SOMA | | | 6 | 15 | 31 | 32 | 63 | |

| CODI | NOM DE VILLAGE | U/R | INFRASTRUCTURES | NOMBRE | | POPULATION RESIDENTE | | |
|------------------|------------------|-----|-------------------------|---------------------------|-----------|----------------------|-------|-------|
| | | | | DE CONCESSION | DE MENAGE | HOMME | FEMME | TOTAL |
| CERCLE DE: MOPTI | | | 51 | ARRONDISSEMENT DE: FATOMA | | 19 | | |
| 737 | SASSOLO | | | 75 | 126 | 277 | 330 | 607 |
| 753 | SASSOUDOU | | | 14 | 44 | 91 | 123 | 214 |
| 769 | SEQUE-BOUGUE | | | 23 | 27 | 47 | 41 | 88 |
| 785 | SIMINA-ALPHA | | | 34 | 96 | 143 | 162 | 305 |
| 801 | SINJRE | | | 21 | 39 | 87 | 93 | 180 |
| 817 | SOSSARI | | | 40 | 59 | 98 | 122 | 220 |
| 833 | SOUGUI | | | 38 | 104 | 175 | 201 | 376 |
| 849 | SOUNA | | | 15 | 37 | 70 | 97 | 167 |
| 865 | TEFEVAL | | | 18 | 33 | 81 | 60 | 141 |
| 881 | THY | | | 160 | 198 | 454 | 541 | 995 |
| 897 | TIABALY-ALDIOUMA | | | 27 | 52 | 89 | 120 | 209 |
| 913 | TOMBORGUEL | | | 10 | 25 | 67 | 76 | 143 |
| 929 | TROMPESE | | | 10 | 21 | 35 | 42 | 77 |
| CERCLE DE: MOPTI | | | 51 | ARRONDISSEMENT DE: KONNA | | 28 | | |
| 001 | BOGO | | C1 | 147 | 190 | 409 | 407 | 816 |
| 035 | DIAMBACOUROU | | PC1,D1 | 356 | 477 | 959 | 1055 | 2014 |
| 069 | DIANTAKAYE | | | 151 | 192 | 387 | 462 | 849 |
| 103 | DIAHWELY | | | 38 | 70 | 173 | 170 | 343 |
| 137 | DINGA-SARE | | C1 | 21 | 35 | 86 | 74 | 160 |
| 171 | FOUSSI | | | 129 | 188 | 459 | 422 | 881 |
| 205 | KINANI | | | 82 | 155 | 361 | 376 | 737 |
| 239 | KOKO | | | 75 | 129 | 307 | 304 | 611 |
| 273 | KOMIO | | | 233 | 257 | 441 | 442 | 883 |
| 307 | KONNA | | * PC1,SC1,D1,PH1,C1,PO1 | 1107 | 1954 | 4420 | 4908 | 9328 |
| 341 | KONZA-BOZO | | | 119 | 186 | 476 | 474 | 950 |
| 375 | KONZA-PEULH | | PC1,D1 | 213 | 323 | 781 | 846 | 1627 |
| 409 | KOTAKA | | C1 | 425 | 472 | 842 | 920 | 1762 |
| 443 | KOUANA | | | 65 | 81 | 160 | 150 | 310 |
| 477 | KOUBY | | | 529 | 683 | 1447 | 1668 | 3115 |
| 511 | MBOUNA | | | 316 | 403 | 1107 | 1091 | 2198 |
| 545 | NEIMA-OURO | | | 17 | 40 | 60 | 53 | 113 |
| 579 | NINGA | | | 81 | 125 | 259 | 283 | 542 |

| CODI | NOM DE VILLAGE | U/R | INFRASTRUCTURES | NOMBRE | | POPULATION RESIDENTE | | | |
|------------------|-------------------|----------------------------|-----------------|---------------|------------------------------|----------------------|-------|-------|--|
| | | | | DE CONCESSION | DE MENAGE | HOMME | FEMME | TOTAL | |
| CERCLE DE: MOPTI | | | | 51 | ARRONDISSEMENT DE: KONNA | | 28 | | |
| 613 | NOUH-KOURA | | | 18 | 29 | 54 | 83 | 137 | |
| 647 | OUHERE | | | 186 | 328 | 786 | 818 | 1604 | |
| 681 | SAMA | | | 158 | 220 | 410 | 456 | 866 | |
| 715 | SARE-MAMA | | | 100 | 140 | 315 | 345 | 660 | |
| 749 | SENDEGUE-QUADIOBE | | | 17 | 26 | 46 | 53 | 99 | |
| 783 | SENSE | | | 253 | 327 | 715 | 693 | 1408 | |
| 817 | SENSE-LADJI | | | 66 | 88 | 188 | 213 | 401 | |
| 851 | SINGO | C1 | | 452 | 488 | 874 | 956 | 1830 | |
| 885 | TAKOUTALLA | C1 | | 38 | 70 | 181 | 202 | 383 | |
| 919 | TINE | | | 163 | 340 | 702 | 819 | 1521 | |
| 953 | YINBERE | | | 137 | 159 | 315 | 403 | 718 | |
| CERCLE DE: MOPTI | | | | 51 | ARRONDISSEMENT DE: KORIENTZE | | 37 | | |
| 001 | ANKOYE | | | 42 | 71 | 153 | 130 | 283 | |
| 034 | BAGUI | | | 88 | 88 | 179 | 165 | 344 | |
| 067 | DEGUEDEGUE | | | 35 | 39 | 80 | 88 | 168 | |
| 100 | DIMANGO | | | 23 | 29 | 36 | 44 | 80 | |
| 133 | DOKO | | | 85 | 132 | 327 | 302 | 629 | |
| 166 | DOUKOURINTIE-DURO | | | 9 | 9 | 22 | 14 | 36 | |
| 199 | DOUKOURINTIE-SARE | | | 96 | 100 | 159 | 156 | 315 | |
| 232 | FAMSARE | | | 25 | 35 | 64 | 60 | 124 | |
| 265 | FANABOUGOU | | | 33 | 58 | 144 | 137 | 281 | |
| 298 | GOBE | | | 73 | 100 | 179 | 166 | 345 | |
| 331 | GOULOUMBOU | | | 192 | 302 | 632 | 683 | 1315 | |
| 364 | KALIFARE | | | 30 | 34 | 49 | 45 | 94 | |
| 397 | KERA | | | 105 | 150 | 450 | 487 | 937 | |
| 430 | KORIENTZE | PC1, SC1, D1, PH1, C1, PO1 | | 665 | 973 | 2220 | 2628 | 4848 | |
| 463 | MANIE-MANDIE | | | 46 | 69 | 141 | 140 | 281 | |
| 496 | MARECIRE | | | 27 | 36 | 49 | 53 | 102 | |
| 529 | MBESSAMA | | | 190 | 235 | 567 | 591 | 1158 | |
| 562 | MOUSSOUKOURARE | | | 111 | 126 | 230 | 245 | 475 | |
| 595 | NDISSORE | | | 111 | 149 | 230 | 217 | 447 | |
| 628 | NGORODIA | PC1 | | 272 | 410 | 656 | 905 | 1561 | |

| COMM | NOM DE VILLAGE | U/R | INFRASTRUCTURES | NOMBRE | | POPULATION RESIDENTE | | |
|------------------|---------------------|---------------|-----------------|------------------------------|--------------|----------------------|-------|-------|
| | | | | DE (CONCESSION) | DE MENAGE | NOMME | FEMME | TOTAL |
| CERCLE DE: MOPTI | | | 51 | ARRONDISSEMENT DE: KORIENTZE | | | | 37 |
| 661 | MORADJI ET TOUGOUNA | | | 35 | 51 | 87 | 71 | 158 |
| 694 | OUMGALLA | | | 93 | 117 | 272 | 290 | 562 |
| 727 | OULO | | | 34 | 46 | 89 | 84 | 173 |
| 760 | SANGUI | | | 11 | 19 | 51 | 65 | 116 |
| 793 | SAREFERE DOFINA | | | 59 | 110 | 222 | 224 | 446 |
| 826 | SILTI | | | 34 | 47 | 127 | 87 | 214 |
| 859 | SOUNTEYE | | | 62 | 94 | 156 | 177 | 333 |
| 892 | TANGOU | | | 42 | 57 | 107 | 97 | 204 |
| 925 | TIECCURARE | | | 71 | 94 | 219 | 258 | 477 |
| 958 | TOUGOUNA SACKORE | | | 61 | 88 | 124 | 128 | 252 |
| CERCLE DE: MOPTI | | | 51 | ARRONDISSEMENT DE: OUROMODI | | | | 46 |
| 001 | DAIMA | | | 34 | 50 | 115 | 100 | 215 |
| 059 | DAKA BORI | C1 | | 27 | 61 | 115 | 139 | 254 |
| 117 | DIAMALA-BOZO | | | 14 | 25 | 32 | 43 | 75 |
| 175 | DIAMALA-RIMAIBE | | | 17 | 44 | 128 | 125 | 253 |
| 232 | DIGANI | C1 | | 61 | 113 | 273 | 251 | 524 |
| 291 | KELLOYE | | | 59 | 113 | 281 | 264 | 545 |
| 349 | KOUSAYE | C1 | | 223 | 264 | 582 | 583 | 1165 |
| 407 | LALORI M'GOTI | | | 28 | 40 | 97 | 86 | 183 |
| 465 | LARDEBALI | C1 | | 126 | 245 | 563 | 570 | 1133 |
| 523 | MAKADJE | C1 | | 96 | 169 | 384 | 366 | 750 |
| 581 | NGOUREMA BAKOUE | | | 74 | 122 | 236 | 248 | 484 |
| 639 | NGOUREMA FAYA | | | 105 | 164 | 328 | 366 | 694 |
| 697 | NGOUREMA TOBORO | PC1,C1 | | 92 | 165 | 374 | 363 | 737 |
| 755 | OURO MODI | PC1,01,PH1,C1 | | 122 | 196 | 446 | 457 | 903 |
| 813 | SAHAYE | | | 25 | 41 | 99 | 103 | 202 |
| 871 | SINGUINO | C1 | | 24 | 65 | 119 | 117 | 236 |
| 929 | YOUNGOUSSIRE | C1 | | 79 | 121 | 308 | 299 | 607 |
| CERCLE DE: MOPTI | | | 51 | ARRONDISSEMENT DE: SENDEGUE | | | | 55 |
| 001 | BARKINELBI | | | 66 | 122 | 200 | 297 | 497 |

| CODI | NOM DE VILLAGE | U/R | INFRASTRUCTURES | NOMBRE | | POPULATION RESIDENTE | | |
|------------------|----------------|-----|-----------------|---------------------------------|--------|----------------------|-------|-------|
| | | | | DE | DE | HOMME | FEMME | TOTAL |
| | | | | CONCESSION | MENAGE | | | |
| CERCLE DE: MOPTI | | | 51 | ARRONDISSEMENT DE: SENDEGUE | | 55 | | |
| 112 | BOKORE | | C1 | 187 | 300 | 729 | 778 | 1507 |
| 223 | DERA | | | 74 | 141 | 324 | 369 | 693 |
| 334 | DOYE MARKA | | | 55 | 96 | 194 | 238 | 432 |
| 443 | DOYE-PEULH | | | 37 | 66 | 144 | 168 | 312 |
| 556 | SAMATAKA | | | 109 | 189 | 416 | 411 | 827 |
| 667 | SENDEGUE | | PC1,D1,PH1,C2 | 518 | 757 | 1873 | 1934 | 3807 |
| 778 | SIRIFIRE | | | 35 | 53 | 92 | 96 | 188 |
| 889 | TONDIMINA | | C1 | 258 | 340 | 755 | 826 | 1581 |
| CERCLE DE: MOPTI | | | 51 | ARRONDISSEMENT DE: SOUFOROULAYE | | 64 | | |
| 001 | BOUSSOURA | | | 59 | 76 | 183 | 178 | 361 |
| 053 | DIO | | | 101 | 176 | 448 | 466 | 914 |
| 105 | KARAMANI | | | 33 | 98 | 233 | 208 | 441 |
| 157 | KOLONGUI | | | 174 | 254 | 561 | 600 | 1161 |
| 209 | KOUNA | | D1,C1 | 56 | 93 | 215 | 211 | 426 |
| 261 | MANDIO | | | 127 | 194 | 457 | 434 | 891 |
| 313 | MANKANOU | | | 73 | 139 | 372 | 370 | 742 |
| 365 | MEIMA | | | 273 | 297 | 460 | 557 | 1017 |
| 417 | NIAPANGAL | | | 60 | 111 | 248 | 274 | 522 |
| 469 | OURHICU | | | 23 | 48 | 89 | 97 | 186 |
| 521 | PEREMPE | | | 44 | 81 | 182 | 172 | 354 |
| 573 | SARE-GUIDA | | | 100 | 172 | 382 | 413 | 795 |
| 625 | SARE-NABO | | | 13 | 54 | 135 | 116 | 251 |
| 677 | SARE-MALA | | PC1 | 202 | 299 | 770 | 790 | 1560 |
| 729 | SEGUE DIABY | | | 107 | 204 | 429 | 495 | 924 |
| 781 | SIRAKORO | | | 91 | 148 | 384 | 398 | 782 |
| 833 | SOMADUGOU | | PC1,PH1 | 203 | 420 | 998 | 1073 | 2071 |
| 885 | SOUFOUROULAYE | | PC1,D1,PH1,C1 | 232 | 348 | 806 | 785 | 1591 |
| 937 | YOURE | | | 88 | 144 | 358 | 363 | 721 |
| CERCLE DE: MOPTI | | | 51 | ARRONDISSEMENT DE: SOYE | | 73 | | |
| 040 | DANKOUSSA | | | 42 | 92 | 232 | 265 | 497 |

| ICOD | NOM DE VILLAGE | U/R | INFRASTRUCTURES | NOMBRE | | POPULATION RESIDENTE | | |
|------|----------------|-----|-----------------|----------------|-----------|----------------------|-------|-------|
| | | | | DE CONCESSIONS | DE MENAGE | HOMME | FEMME | TOTAL |

| CERCLE DE: MOPTI | | 51 | ARRONDISSEMENT DE: SOYE | | 73 | | |
|------------------|-------------------------|-----------|-------------------------|-----|-----|-----|------|
| 079 | DJEME | | 52 | 158 | 389 | 394 | 783 |
| 118 | DOUBENA | | 19 | 24 | 68 | 70 | 138 |
| 157 | KOMETAKA | | 45 | 82 | 235 | 234 | 469 |
| 196 | MEGOU | | 120 | 159 | 310 | 292 | 602 |
| 235 | MOUPA | | 79 | 159 | 451 | 443 | 894 |
| 274 | SAHONA | | 284 | 352 | 851 | 870 | 1721 |
| 313 | SANGUIRA | | 158 | 171 | 257 | 284 | 541 |
| 352 | SARE BALLA | | 24 | 37 | 77 | 92 | 169 |
| 391 | SARE BEDARI | | 70 | 159 | 354 | 351 | 705 |
| 430 | SARE COURA | | 23 | 35 | 74 | 93 | 167 |
| 469 | SARE DINA | PC1,C1 | 363 | 469 | 929 | 977 | 1906 |
| 508 | SARE HERE | | 7 | 24 | 56 | 57 | 113 |
| 527 | SINGA OU DANGO-SARAHIBE | | 36 | 78 | 167 | 185 | 352 |
| 547 | SEGUERA | | 16 | 42 | 103 | 102 | 205 |
| 586 | SONGOPA OUDO AMADI | | 31 | 49 | 76 | 97 | 173 |
| 625 | SONGOPA OUDO MAYO | | 99 | 136 | 329 | 369 | 698 |
| 664 | SORGUERE | | 95 | 140 | 378 | 388 | 766 |
| 703 | SOYE ET TAGA | PC1,D1,C1 | 201 | 354 | 831 | 877 | 1708 |
| 781 | TEKE | | 106 | 147 | 310 | 355 | 665 |
| 820 | TEKITIA | | 40 | 56 | 108 | 136 | 244 |
| 859 | TONDOUNGOU | | 143 | 199 | 397 | 426 | 823 |
| 898 | TOUNOURA | | 59 | 113 | 303 | 310 | 613 |
| 937 | TOUNAYE | | 192 | 309 | 628 | 732 | 1360 |

| CERCLE DE: MOPTI | | 51 | COMMUNE DE: MOPTI COMMUNE | | 91 | | |
|------------------|------------------|---------------------------|---------------------------|------|------|------|-------|
| 001 | BOUGOUFIE | * | 670 | 2067 | 5416 | 5725 | 11141 |
| 012 | GANGUEL | * GR1,PH1 | 464 | 978 | 2410 | 2630 | 5040 |
| 023 | KOMOGUEL 1 | * D1,PH1,ROB1 | 760 | 1469 | 3964 | 4302 | 8266 |
| 034 | KOMOGUEL 2 | * PC1,D1,PH2,C1,PO1 | 849 | 1216 | 3244 | 3173 | 6417 |
| 045 | MOSSINKORE | * PC1,D1 | 690 | 1747 | 4581 | 4876 | 9457 |
| 056 | NOUVEAU-QUARTIER | * PC1,D1 | 441 | 658 | 2018 | 1959 | 3977 |
| 067 | SEVARE | * GR2,SD2,D1,PH1,PO1,ROB1 | 1692 | 2958 | 8872 | 8738 | 17610 |
| 078 | TAIKIRI | * PC1 | 325 | 697 | 1740 | 1653 | 3393 |

| C.D.I | NOM DE VILLAGE | U/R | INFRASTRUCTURES | NOMBRE | | POPULATION RESIDENTE | | |
|-------|----------------|-----|-----------------|---------------|-----------|----------------------|-------|-------|
| | | | | DE CONCESSION | DE MENAGE | HOMME | FEMME | TOTAL |

| | | | | | | | | | |
|------------------|---------|-----|---------------------------|----|-----|------|------|------|------|
| CERCLE DE: NOPTI | | 51 | COMMUNE DE: NOPTI COMMUNE | 91 | | | | | |
| 033 | TIABOLI | | | | 156 | 321 | 1038 | 951 | 1989 |
| 089 | TOGUEL | PC1 | | | 636 | 1331 | 3529 | 3952 | 7481 |

| ICOD | NOM DE VILLAGE | U/R | INFRASTRUCTURES | NOMBRE | | POPULATION RESIDENTE | | |
|-----------------------|------------------|-----|----------------------------------|---------------|---------------------------------------|----------------------|-------|-------|
| | | | | DE CONCESSION | DE MENAGE | HOMME | FEMME | TOTAL |
| CERCLE DE: BANDIAGARA | | | | 52 | ARRONDISSEMENT DE: BANDIAGARA-CENTRAL | | 01 | |
| 001 | ANDAKANDA | | | 221 | 308 | 692 | 721 | 1413 |
| 021 | ANDIOUBOLO | | | 55 | 60 | 169 | 188 | 357 |
| 041 | BANDIAGARA | * | PC6, SC2, D2, PH1, C1, PO1, RO85 | 1195 | 1797 | 4689 | 4796 | 9485 |
| 061 | BENDIELI | | RO81 | 97 | 131 | 302 | 340 | 642 |
| 081 | BINOI | | RO81 | 60 | 67 | 110 | 129 | 239 |
| 101 | BODIO | | | 82 | 127 | 317 | 343 | 660 |
| 121 | BOGOLO | | | 12 | 21 | 42 | 51 | 93 |
| 141 | BORO | | | 66 | 90 | 206 | 249 | 455 |
| 161 | DAGA | | | 58 | 87 | 198 | 207 | 405 |
| 181 | OANOLI | | | 55 | 60 | 154 | 202 | 356 |
| 201 | DARI | | | 15 | 20 | 37 | 33 | 70 |
| 221 | DEGUEMBERE | | | 25 | 25 | 35 | 24 | 59 |
| 241 | DIOMBO-DJENINKE | | | 36 | 74 | 148 | 174 | 322 |
| 261 | DIOMBO-PEULH | | | 38 | 50 | 109 | 110 | 219 |
| 281 | DIOMBOLO-DO | | | 6 | 11 | 16 | 21 | 37 |
| 301 | DIOMBOLO-LEYE | | | 49 | 91 | 204 | 173 | 377 |
| 321 | DIQBARTOU | | | 99 | 108 | 240 | 266 | 506 |
| 341 | DIOUNDIJOUROU | | | 78 | 115 | 267 | 271 | 538 |
| 361 | DJIGUIBOHO | | | 197 | 249 | 581 | 561 | 1142 |
| 381 | DOLOGOU | | | 83 | 85 | 141 | 131 | 272 |
| 401 | DOUKOMBO | | D1, PH1 | 170 | 221 | 643 | 643 | 1286 |
| 421 | GOLOKOU | | | 91 | 94 | 184 | 196 | 380 |
| 441 | GORO | | | 164 | 164 | 303 | 287 | 590 |
| 461 | GUINELAYEMA | | | 33 | 40 | 116 | 133 | 249 |
| 481 | KALIBOMBO | | | 41 | 61 | 205 | 176 | 381 |
| 501 | KASSA | | | 66 | 66 | 161 | 184 | 345 |
| 521 | KOKOLO | | | 102 | 108 | 298 | 307 | 605 |
| 541 | KOLONTAGA | | | 16 | 20 | 46 | 34 | 80 |
| 561 | KORI-KORI | | PC1, D1, C1 | 121 | 156 | 289 | 287 | 576 |
| 581 | KOUNDOUGOU | | | 55 | 75 | 178 | 200 | 378 |
| 601 | LOUGOUROUGOUMBOU | | PH1 | 103 | 108 | 297 | 310 | 607 |
| 621 | OGOSSAGOU | | | 54 | 73 | 134 | 130 | 264 |
| 641 | OUOLO-OUOLO | | | 39 | 39 | 73 | 68 | 141 |
| 661 | PEL-KANDA | | | 25 | 32 | 95 | 76 | 171 |
| 681 | POURALY | | | 55 | 57 | 121 | 106 | 227 |

| COD | NOM DE VILLAGE | U/R | INFRASTRUCTURES | NOMBRE | | POPULATION RESIDENTE | | |
|-----------------------|----------------|---------------|-----------------|---------------------------------------|--------|----------------------|-------|-------|
| | | | | DE | DE | HOMME | FEMME | TOTAL |
| | | | | CONCESSION | MENAGE | | | |
| CERCLE DE: BANDIAGARA | | | 52 | ARRONDISSEMENT DE: BANDIAGARA-CENTRAL | | 01 | | |
| 701 | SASSADY | | | 71 | 88 | 155 | 111 | 266 |
| 721 | SIBI-SIBI | | | 118 | 125 | 301 | 293 | 594 |
| 741 | SIBO | | | 93 | 124 | 207 | 237 | 444 |
| 761 | SINGARMA | | | 57 | 61 | 158 | 181 | 339 |
| 781 | SOKOLO | | | 101 | 116 | 255 | 255 | 510 |
| 801 | SONGO | D1 | | 287 | 425 | 761 | 892 | 1653 |
| 821 | SOROLI | D1 | | 177 | 197 | 503 | 466 | 969 |
| 841 | TEGOUROU | | | 49 | 69 | 123 | 80 | 203 |
| 861 | TILLE | | | 86 | 86 | 138 | 127 | 265 |
| 881 | TINTIMBOLO | | | 30 | 35 | 84 | 68 | 152 |
| 901 | TONGHO | | | 82 | 88 | 220 | 234 | 454 |
| 921 | TOUGOUME | | | 172 | 269 | 512 | 538 | 1050 |
| 941 | WENTEGUELE | | | 47 | 49 | 123 | 143 | 266 |
| CERCLE DE: BANDIAGARA | | | 52 | ARRONDISSEMENT DE: DOUROU | | 12 | | |
| 001 | BENIOUMA HAIRE | | | 37 | 46 | 123 | 92 | 215 |
| 033 | DOBOLO | | | 147 | 169 | 451 | 476 | 927 |
| 065 | DOUNDIROU | PH1 | | 113 | 123 | 305 | 249 | 554 |
| 097 | DOUNOU | | | 62 | 69 | 190 | 144 | 334 |
| 129 | DOUROU | PC1,D1,PH1,C1 | | 252 | 277 | 835 | 859 | 1694 |
| 161 | ERSADJA | | | 55 | 69 | 175 | 131 | 306 |
| 193 | GOLOMBO | | | 90 | 103 | 263 | 263 | 526 |
| 225 | GONJOGOUROU | PH1 | | 97 | 106 | 274 | 267 | 541 |
| 257 | GUIMINI-KOU | | | 32 | 32 | 72 | 64 | 136 |
| 289 | GUINDODIOU | PH1 | | 137 | 145 | 309 | 298 | 607 |
| 321 | IDIELY DO | | | 76 | 86 | 186 | 191 | 377 |
| 353 | IDIELY GOTNAGA | C1 | | 67 | 72 | 157 | 167 | 324 |
| 385 | IDIELY NA | | | 120 | 128 | 262 | 254 | 516 |
| 417 | INDELL | | | 104 | 119 | 300 | 268 | 568 |
| 449 | KOKOROU | | | 54 | 58 | 144 | 128 | 272 |
| 481 | KOMKANI | | | 240 | 259 | 527 | 498 | 1025 |
| 513 | KONSOGOUO | PH1 | | 47 | 63 | 149 | 172 | 321 |
| 545 | KONSOGOULEYE | | | 44 | 50 | 109 | 87 | 196 |

| C.C.D. | NOM DE VILLAGES | U/R | INFRASTRUCTURES | NOMBRE | | POPULATION RESIDENTE | | |
|-----------------------|-----------------|-----|-----------------|-----------------------------|-----------|----------------------|-------|-------|
| | | | | DE CONCESSION | DE MENAGE | HOMME | FEMME | TOTAL |
| CERCLE DE: BANDIAGARA | | | 52 | ARRONDISSEMENT DE: DOUROU | | 12 | | |
| 577 | KOROU | | PH1 | 106 | 106 | 267 | 312 | 579 |
| 609 | NA/COMBO | | | 107 | 114 | 230 | 168 | 398 |
| 641 | NCMBORI | | PC1,PH1 | 181 | 183 | 422 | 431 | 853 |
| 67 | OUROU | | | 68 | 68 | 127 | 71 | 198 |
| 705 | PELOU | | PC1,PH1 | 381 | 403 | 942 | 1027 | 1969 |
| 737 | SANSANBOUROU | | PC1,PH1 | 140 | 140 | 315 | 355 | 670 |
| 767 | BASSAGOU | | | 28 | 41 | 107 | 128 | 235 |
| 801 | SONINGUE | | | 204 | 260 | 645 | 663 | 1308 |
| 835 | TEGOU | | | 35 | 36 | 70 | 85 | 155 |
| 865 | TAMA | | | 7 | 8 | 20 | 14 | 34 |
| 897 | WEDIE | | | 137 | 162 | 356 | 364 | 720 |
| 929 | YAME | | | 30 | 31 | 68 | 85 | 153 |
| 961 | YAWA | | | 105 | 131 | 342 | 378 | 720 |
| CERCLE DE: BANDIAGARA | | | 52 | ARRONDISSEMENT DE: GOUNDAKA | | 23 | | |
| 01 | ABDOUL-KARIM | | | 12 | 13 | 22 | 23 | 45 |
| 023 | BANDIOUGOU | | PH1 | 381 | 525 | 926 | 1036 | 1962 |
| 045 | BARA | | | 63 | 84 | 106 | 105 | 211 |
| 067 | BIHA | | | 18 | 27 | 58 | 60 | 118 |
| 089 | BOMBORI-OURO | | | 19 | 21 | 42 | 37 | 79 |
| 111 | BOMBORI-SARE | | | 65 | 100 | 160 | 180 | 340 |
| 133 | BOUI | | | 39 | 39 | 75 | 95 | 170 |
| 155 | BOUDOU | | | 65 | 81 | 265 | 271 | 536 |
| 177 | BOUNOU | | | 86 | 132 | 211 | 207 | 418 |
| 199 | DAMAGARI | | | 44 | 44 | 68 | 62 | 130 |
| 221 | DANI-OURO | | | 47 | 63 | 144 | 137 | 281 |
| 243 | DANI-SARE | | C1 | 94 | 101 | 187 | 184 | 371 |
| 265 | D11GUI | | | 43 | 43 | 91 | 113 | 204 |
| 287 | FIKO | | | 63 | 122 | 267 | 270 | 537 |
| 309 | GOLMBO | | | 92 | 99 | 109 | 142 | 251 |
| 331 | GOUNDAKA | | PC1,D1,C1 | 117 | 147 | 361 | 416 | 777 |
| 353 | GOURARI | | | 16 | 44 | 103 | 72 | 175 |
| 375 | GUIMARI | | | 9 | 21 | 43 | 37 | 80 |

| CODI | NOM DE VILLAGE | U/R | INFRASTRUCTURES | NOMBRE | | POPULATION RESIDENTE | | |
|-----------------------|-----------------|-----|-----------------|---------------------------------|--------|----------------------|-------|-------|
| | | | | DE | DE | HOMME | FEMME | TOTAL |
| | | | | CONCESSION | MENAGE | | | |
| CERCLE DE: BANDIAGARA | | | 52 | ARRONDISSEMENT DE: GOLDDAKA | | 23 | | |
| 397 | KAYEL TOUPE | | | 29 | 34 | 55 | 55 | 110 |
| 419 | KAKOLI | | | 10 | 37 | 74 | 55 | 129 |
| 441 | KANSILA | | | 34 | 76 | 153 | 164 | 317 |
| 463 | KARGUE | | | 119 | 127 | 177 | 202 | 379 |
| 485 | KETI | | PC1,D1 | 36 | 57 | 127 | 133 | 260 |
| 507 | KORIMAOUNDE | | | 50 | 59 | 282 | 219 | 501 |
| 529 | KOWA | | | 97 | 193 | 434 | 455 | 889 |
| 551 | MADOUGOU | | | 100 | 101 | 153 | 167 | 320 |
| 573 | MAKOU | | | 108 | 217 | 407 | 425 | 832 |
| 595 | MOULINTAKO-OURO | | | 23 | 29 | 63 | 55 | 118 |
| 617 | MOULINTAKO-SARE | | | 17 | 22 | 48 | 46 | 94 |
| 639 | NAMAGUE | | | 87 | 88 | 122 | 157 | 279 |
| 661 | NIANA | | | 69 | 77 | 124 | 117 | 241 |
| 683 | NINGARI | | | 29 | 63 | 118 | 110 | 228 |
| 705 | NINFARI | | | 8 | 20 | 51 | 45 | 96 |
| 727 | NOUGOUJAGNA | | | 46 | 53 | 127 | 126 | 253 |
| 749 | OURO-FERO | | | 14 | 43 | 106 | 110 | 216 |
| 771 | OURO-N'GUEOU | | | 39 | 60 | 105 | 111 | 216 |
| 793 | PIGNA | | | 279 | 304 | 657 | 661 | 1318 |
| 815 | PIRON | | | 50 | 147 | 315 | 299 | 614 |
| 837 | SEMO | | | 15 | 15 | 82 | 45 | 127 |
| 859 | SINGAMA | | | 83 | 169 | 369 | 365 | 734 |
| 881 | SISSONGO | | C1 | 74 | 94 | 226 | 154 | 380 |
| 903 | TANGADOUBA | | | 49 | 125 | 251 | 295 | 546 |
| 925 | TOUMPOU | | PH1 | 15 | 40 | 91 | 61 | 152 |
| 947 | TOUNKARI | | | 304 | 389 | 631 | 694 | 1325 |
| 969 | VELINGARA | | | 65 | 89 | 163 | 141 | 304 |
| CERCLE DE: BANDIAGARA | | | 52 | ARRONDISSEMENT DE: KANI-GOGOUNA | | 34 | | |
| 001 | AMALA-DITANGA | | C1 | 86 | 108 | 259 | 288 | 547 |
| 020 | AMALA-GUENE | | C1 | 86 | 112 | 274 | 266 | 540 |
| 039 | ASSA | | | 98 | 123 | 287 | 335 | 622 |
| 058 | BINE | | | 61 | 87 | 136 | 151 | 287 |

| CDD | NOM DE VILLAGE | U/R | INFRASTRUCTURES | NOMBRE | | POPULATION RESIDENTE | | |
|-----------------------|-------------------|------------|-----------------|---------------------------------|-----------|----------------------|-------|-------|
| | | | | DE CONCESSIONS | DE MENAGE | HOMME | FEMME | TOTAL |
| CERCLE DE: BANDIAGARA | | | 52 | ARRONDISSEMENT DE: KANI-GOGOUNA | | | 34 | |
| 077 | BISSONGO | | | 31 | 32 | 71 | 84 | 155 |
| 096 | BOLMO | | | 83 | 90 | 175 | 234 | 409 |
| 115 | BOUNDOU | | | 63 | 63 | 111 | 143 | 254 |
| 134 | DIANOU | C1 | | 87 | 111 | 196 | 240 | 436 |
| 153 | DOLOGOU | C1 | | 50 | 50 | 120 | 106 | 226 |
| 172 | DOMO | | | 40 | 43 | 76 | 80 | 156 |
| 191 | DONNOU-METELY | | | 22 | 22 | 37 | 35 | 72 |
| 210 | DONNOU-NADOLY | | | 40 | 48 | 63 | 60 | 123 |
| 229 | GONDODIE | | | 79 | 82 | 237 | 202 | 439 |
| 248 | GONGO | | | 109 | 129 | 317 | 273 | 590 |
| 267 | GOUNDOLI-DJENINKE | | | 54 | 79 | 172 | 197 | 369 |
| 286 | GOUNDOLI-DOGON | | | 73 | 88 | 165 | 192 | 357 |
| 305 | GJEMENE | | | 9 | 14 | 29 | 38 | 67 |
| 324 | IMBISSOME | | | 88 | 95 | 152 | 174 | 326 |
| 343 | IRELY-BOLO | PC1 | | 58 | 62 | 156 | 187 | 343 |
| 362 | KABA-DO | | | 38 | 42 | 72 | 86 | 158 |
| 381 | KABA-LEYE | | | 36 | 47 | 85 | 99 | 184 |
| 400 | KADIALY | | | 103 | 113 | 185 | 174 | 359 |
| 419 | KANI-GOGOUNA | PC1,D1,PH1 | | 168 | 222 | 440 | 500 | 940 |
| 438 | KANSONGO | | | 120 | 129 | 239 | 260 | 499 |
| 457 | KEDIELY | | | 55 | 58 | 144 | 147 | 291 |
| 476 | KINE | | | 36 | 38 | 49 | 47 | 96 |
| 495 | KOIMEGOU | | | 32 | 33 | 66 | 74 | 140 |
| 514 | KONGOULOU | | | 38 | 38 | 68 | 72 | 140 |
| 533 | MENE-MENE | | | 156 | 217 | 367 | 386 | 753 |
| 552 | MDE-DO | | | 58 | 58 | 120 | 101 | 221 |
| 571 | MDE-LEYE | | | 65 | 71 | 179 | 177 | 356 |
| 590 | MORY | | | 35 | 42 | 91 | 73 | 164 |
| 609 | NANTAGA | | | 25 | 46 | 74 | 53 | 127 |
| 628 | NOUNOU | | | 101 | 118 | 225 | 242 | 467 |
| 647 | OLGUINE | | | 59 | 62 | 154 | 156 | 310 |
| 666 | OMONIA | | | 27 | 30 | 106 | 78 | 184 |
| 685 | ORSONGO | | | 28 | 36 | 104 | 116 | 220 |
| 704 | OJARA | | | 15 | 16 | 31 | 34 | 65 |
| 723 | OUROLI-TOLO | C1 | | 63 | 70 | 108 | 122 | 230 |

| C/O | NOM DE VILLAGE | U/R | INFRASTRUCTURES | NOMBRE | | POPULATION RESIDENTE | | |
|-----|----------------|-----|-----------------|---------------|-----------|----------------------|-------|-------|
| | | | | DE CONCESSION | DE MENAGE | HOMME | FEMME | TOTAL |

| CERCLE DE: BANDIAGARA | | | 52 | ARRONDISSEMENT DE: KANI-GOGOUNA | | 34 | | |
|-----------------------|---------------|---------------|----|---------------------------------|-----|------|------|------|
| 762 | PEDIENI | | | 32 | 49 | 132 | 130 | 262 |
| 761 | SAL-DINI | | | 84 | 104 | 153 | 166 | 319 |
| 780 | SAL-OGOL | C1 | | 81 | 107 | 223 | 217 | 440 |
| 799 | SAL-SOMBOGOU | | | 87 | 101 | 164 | 214 | 378 |
| 818 | SOBO | | | 5 | 6 | 15 | 12 | 27 |
| 837 | SOL-DJENINKE | | | 38 | 43 | 85 | 119 | 204 |
| 856 | SOL-DOGOM | | | 58 | 75 | 148 | 185 | 333 |
| 875 | SOUGOUNOOU | C1 | | 55 | 137 | 389 | 330 | 719 |
| 894 | TABARA | C1 | | 47 | 62 | 136 | 171 | 307 |
| 913 | TABITONGO | | | 148 | 154 | 317 | 337 | 654 |
| 932 | TENNE | PC1,C1 | | 282 | 327 | 524 | 619 | 1143 |
| CERCLE DE: BANDIAGARA | | | 52 | ARRONDISSEMENT DE: KENDIE | | 45 | | |
| 001 | AIMA | | | 27 | 41 | 113 | 115 | 228 |
| 020 | AMBA | | | 54 | 92 | 231 | 250 | 481 |
| 039 | AMGA | | | 51 | 80 | 218 | 197 | 415 |
| 058 | BANGUEL-TOUPE | | | 114 | 163 | 405 | 483 | 888 |
| 077 | BIRI | | | 44 | 76 | 172 | 174 | 346 |
| 096 | BORKO | PC1,D1,PH1,C1 | | 310 | 565 | 1292 | 1485 | 2777 |
| 115 | DENPARI | | | 32 | 68 | 130 | 128 | 258 |
| 134 | DANTIANDE | | | 125 | 194 | 362 | 508 | 870 |
| 153 | DANY | | | 22 | 27 | 63 | 70 | 133 |
| 172 | DASSI | PH1 | | 61 | 72 | 191 | 205 | 396 |
| 191 | DEDJI | | | 25 | 58 | 118 | 111 | 229 |
| 210 | DIAMANGOLO | | | 37 | 58 | 168 | 168 | 336 |
| 229 | DIANGO | | | 16 | 24 | 62 | 64 | 126 |
| 248 | DIEYE | | | 80 | 107 | 261 | 287 | 548 |
| 267 | DOGANI-BERE | PH1,C1 | | 131 | 238 | 531 | 630 | 1161 |
| 286 | DONGOSSORI | | | 142 | 144 | 295 | 313 | 608 |
| 305 | DOUMALY | | | 41 | 47 | 113 | 137 | 250 |
| 324 | DOURA | | | 77 | 110 | 264 | 352 | 616 |
| 343 | ENDEQUEM | | | 82 | 93 | 187 | 221 | 408 |
| 362 | ENGRE | | | 24 | 29 | 68 | 74 | 142 |

| ICOD | NOM DE VILLAGE | U/R | INFRASTRUCTURES | HOMBRE | | POPULATION RESIDENTE | | |
|-----------------------|----------------|-----|-----------------|----------------------------|-----------|----------------------|-------|-------|
| | | | | DE CONCESSION | DE MENAGE | HOMME | FEMME | TOTAL |
| CERCLE DE: BANDIAGARA | | | 52 | ARRONDISSEMENT DE: KENDIE | | 45 | | |
| 381 | GASSI | | | 13 | 34 | 76 | 94 | 170 |
| 400 | GOBIMA | | | 43 | 63 | 142 | 156 | 298 |
| 419 | IRGJILI | | | 96 | 115 | 215 | 254 | 469 |
| 438 | KENDE | | | 84 | 156 | 368 | 427 | 795 |
| 457 | KENDIE | | PC1,D1,PH1,C1 | 210 | 262 | 482 | 642 | 1124 |
| 476 | KENTABA-DO | | | 74 | 93 | 209 | 227 | 436 |
| 495 | KENTABA-LEYE | | | 67 | 75 | 165 | 192 | 357 |
| 514 | KOUNDE | | | 47 | 69 | 167 | 141 | 308 |
| 533 | KOUNDIALA | | | 203 | 303 | 711 | 781 | 1492 |
| 552 | KOUTOUNEL | | | 35 | 53 | 119 | 98 | 217 |
| 571 | MADINA | | | 16 | 69 | 160 | 169 | 329 |
| 590 | MELLO | | | 47 | 96 | 248 | 269 | 517 |
| 609 | MENTY | | | 68 | 113 | 260 | 305 | 565 |
| 628 | NINGO | | | 17 | 28 | 64 | 54 | 118 |
| 647 | NORBO | | PH1 | 76 | 120 | 360 | 421 | 781 |
| 666 | OGOSO | | | 34 | 38 | 89 | 103 | 192 |
| 685 | POULY | | | 40 | 56 | 124 | 120 | 244 |
| 704 | PELLENI | | | 50 | 73 | 150 | 180 | 330 |
| 723 | SEGO | | | 29 | 33 | 97 | 76 | 173 |
| 742 | SIROU | | | 39 | 60 | 121 | 123 | 244 |
| 761 | SOGODOUGOU | | PH1 | 57 | 59 | 198 | 203 | 401 |
| 780 | SOMME-SOSSONGO | | | 109 | 151 | 311 | 417 | 728 |
| 799 | SOMME-TIH-TAM | | | 26 | 71 | 181 | 174 | 355 |
| 818 | SONOLI | | PH1 | 49 | 60 | 131 | 162 | 293 |
| 837 | TANGA | | | 31 | 60 | 106 | 126 | 232 |
| 856 | TAPOU | | | 40 | 50 | 118 | 116 | 234 |
| 875 | TIANGALI-SARE | | | 40 | 47 | 107 | 98 | 205 |
| 894 | TIH-TAM | | | 251 | 295 | 580 | 649 | 1229 |
| 913 | TIOL | | | 88 | 94 | 207 | 207 | 414 |
| 932 | TOUPERE | | | 131 | 203 | 375 | 444 | 819 |
| CERCLE DE: BANDIAGARA | | | 52 | ARRONDISSEMENT DE: NINDARI | | 56 | | |
| 001 | ANDA | | C1 | 60 | 77 | 214 | 208 | 422 |

| CODI | NOM DE VILLAGE | U/R | INFRASTRUCTURES | NOMBRE | | POPULATION RESIDENTE | | |
|-----------------------|----------------|---------------|-----------------|----------------------------|--------|----------------------|-------|-------|
| | | | | DE | DE | HOMME | FEMME | TOTAL |
| | | | | CONCESSION | MENAGE | | | |
| CERCLE DE: BANDIABARA | | | 52 | ARRONDISSEMENT DE: WINGARI | | 56 | | |
| 019 | BANA | | | 61 | 79 | 146 | 181 | 327 |
| 037 | BANAKANE | | | 94 | 135 | 223 | 273 | 496 |
| 055 | BARGUE | | | 81 | 131 | 272 | 325 | 597 |
| 073 | BOROMOU | | | 46 | 57 | 135 | 140 | 275 |
| 091 | DAGA-DAGA | | | 31 | 55 | 92 | 120 | 212 |
| 109 | DALE KANDA | | | 83 | 120 | 234 | 250 | 484 |
| 127 | DAMADA | C1 | | 113 | 224 | 491 | 562 | 1053 |
| 145 | DANABEROU | | | 12 | 16 | 29 | 33 | 62 |
| 163 | DANAGUIRI | | | 61 | 79 | 146 | 160 | 306 |
| 181 | DE | PC1,D1,PH1,C1 | | 306 | 597 | 1339 | 1451 | 2790 |
| 199 | DIA | C1 | | 43 | 99 | 200 | 235 | 435 |
| 217 | DIAGANDA | | | 58 | 92 | 164 | 216 | 380 |
| 235 | DIMBILI | | | 29 | 40 | 68 | 84 | 152 |
| 253 | DIMBOU | | | 57 | 93 | 200 | 249 | 449 |
| 271 | DOLOM | | | 50 | 58 | 122 | 104 | 226 |
| 289 | DONNOU | | | 101 | 116 | 243 | 332 | 575 |
| 307 | DOUMOGOU | | | 37 | 82 | 185 | 196 | 381 |
| 325 | DOUROU | | | 81 | 90 | 206 | 223 | 429 |
| 343 | ENDEGUEM | | | 22 | 32 | 47 | 78 | 125 |
| 361 | ENDIE | | | 86 | 122 | 291 | 312 | 603 |
| 379 | GUINEKANDA | C1 | | 175 | 213 | 391 | 474 | 865 |
| 397 | INDELL | | | 83 | 110 | 243 | 259 | 502 |
| 415 | IRANI | | | 17 | 22 | 62 | 51 | 113 |
| 433 | KAMILY | | | 49 | 77 | 138 | 201 | 339 |
| 451 | KEDIOU | | | 93 | 185 | 326 | 424 | 750 |
| 469 | KELEGOU | PC1,C1 | | 168 | 279 | 619 | 716 | 1335 |
| 487 | KILO | | | 11 | 21 | 44 | 51 | 95 |
| 505 | KOMBEROU | | | 77 | 140 | 283 | 331 | 614 |
| 523 | KOUNGUIRI | | | 81 | 103 | 253 | 305 | 558 |
| 541 | KOMODIA | | | 94 | 137 | 268 | 327 | 595 |
| 559 | KOMOGA | | | 36 | 44 | 88 | 95 | 183 |
| 577 | KOMOGUINE | | | 32 | 75 | 136 | 160 | 296 |
| 595 | KONDIOUGOU | | | 42 | 67 | 117 | 140 | 257 |
| 613 | KOUBEVEL MALE | | | 156 | 253 | 447 | 526 | 973 |
| 631 | MADOUGOU | | | 27 | 57 | 98 | 133 | 231 |

| COD | NOM DE VILLAGE | U/R | INFRASTRUCTURES | NOMBRE | | POPULATION RESIDENTE | | |
|-----------------------|----------------------|----------|-----------------|----------------------------|--------|----------------------|-------|-------|
| | | | | DE | DE | HOMME | FEMME | TOTAL |
| | | | | CONCESSION | MENAGE | | | |
| CERCLE DE: BANDIAGARA | | | 52 | ARRONDISSEMENT DE: NINGARI | | 56 | | |
| 649 | MATANGA | | | 59 | 117 | 215 | 285 | 500 |
| 667 | NAMAKORO | | | 36 | 80 | 207 | 191 | 398 |
| 685 | NANGALA DOUNBO INDOU | | | 241 | 402 | 717 | 942 | 1659 |
| 703 | NEMNE | | | 43 | 63 | 135 | 159 | 294 |
| 721 | ONDOGOUNDO | PC1 | | 116 | 165 | 309 | 351 | 660 |
| 739 | OUAKARA-NA | | | 148 | 176 | 383 | 402 | 785 |
| 757 | PERGUESSAYE | | | 32 | 34 | 56 | 95 | 151 |
| 775 | SADEQUE | | | 68 | 104 | 244 | 274 | 518 |
| 793 | SARDINA | | | 70 | 210 | 494 | 582 | 1076 |
| 811 | SEMELI | | | 15 | 24 | 52 | 75 | 127 |
| 829 | SOBCOI | | | 12 | 13 | 22 | 34 | 56 |
| 847 | SOUGUI OU NINGARI | PC1, SC1 | | 208 | 506 | 1003 | 1231 | 2234 |
| 865 | TASSEME | C1 | | 48 | 103 | 192 | 237 | 429 |
| 883 | TABIGUIE | | | 27 | 41 | 91 | 112 | 203 |
| 901 | TEGOU | | | 59 | 89 | 134 | 151 | 285 |
| 919 | TODA | | | 59 | 92 | 160 | 215 | 375 |
| 937 | TOLON | | | 23 | 48 | 96 | 118 | 214 |
| 955 | YANDAKOUN | | | 66 | 81 | 208 | 227 | 435 |
| 973 | YONBOL | | | 22 | 49 | 97 | 77 | 174 |
| CERCLE DE: BANDIAGARA | | | 52 | ARRONDISSEMENT DE: ODO | | 67 | | |
| 001 | AMA | | | 83 | 132 | 319 | 339 | 658 |
| 014 | BABOYE | C1 | | 49 | 60 | 82 | 65 | 147 |
| 027 | BALAGUINA-FOULBE | | | 62 | 83 | 284 | 258 | 542 |
| 040 | BALAGUINA-HABE | | | 20 | 36 | 109 | 89 | 198 |
| 053 | BOLIMBA | C1 | | 63 | 118 | 221 | 180 | 401 |
| 066 | BOUROUKOUNA | C1 | | 54 | 171 | 436 | 425 | 861 |
| 079 | DANGA | C1 | | 13 | 49 | 78 | 73 | 151 |
| 086 | DIALLO | PK1 | | 55 | 116 | 296 | 264 | 560 |
| 105 | DIANGASSAGOU | PC1 | | 23 | 122 | 322 | 304 | 626 |
| 118 | DIENGUINA-FOULBE | PK1 | | 43 | 77 | 198 | 217 | 415 |
| 131 | DIENGUINA-HABE | | | 38 | 92 | 267 | 231 | 498 |
| 144 | DOGBALA | | | 12 | 43 | 92 | 88 | 180 |

| N° | NOM DE VILLAGE | U/R | INFRASTRUCTURES | NOMBRE | | POPULATION RESIDENTE | | | |
|-----------------------|-----------------|-----------|-----------------|----------------|------------------------|----------------------|-------|-------|--|
| | | | | DE CONCESSIONS | DE MENAGE | HOMME | FEMME | TOTAL | |
| CERCLE DE: BANDIAGARA | | | | 52 | ARRONDISSEMENT DE: OJO | | 67 | | |
| 157 | DOUNBOL | | | 32 | 143 | 239 | 301 | 540 | |
| 183 | EGUELA-DO | C1 | | 22 | 28 | 78 | 66 | 144 | |
| 196 | EGUELA-LEYE | D1,PH1 | | 27 | 31 | 75 | 75 | 150 | |
| 209 | ELE | C1 | | 20 | 29 | 100 | 101 | 201 | |
| 222 | FANGADOUGOU | | | 41 | 165 | 404 | 403 | 807 | |
| 235 | GASSOUNGOU | | | 74 | 79 | 193 | 151 | 344 | |
| 248 | GAMBA | D1,C1 | | 20 | 70 | 124 | 105 | 229 | |
| 274 | GANI OU GANI-DO | PH1 | | 39 | 79 | 206 | 147 | 353 | |
| 287 | GAROU -LEY | | | 69 | 94 | 207 | 187 | 394 | |
| 300 | GAROU-DO | | | 18 | 43 | 79 | 76 | 155 | |
| 313 | GOUNI-FOULBE | | | 6 | 10 | 31 | 33 | 64 | |
| 326 | GOUNI-HABE | C1 | | 38 | 51 | 138 | 117 | 255 | |
| 339 | GOUREL-BODIE | | | 45 | 98 | 219 | 180 | 399 | |
| 352 | GUENDE | C1 | | 23 | 32 | 91 | 71 | 162 | |
| 365 | KILINPO | C1 | | 5 | 46 | 109 | 85 | 194 | |
| 378 | KOE-DO | | | 6 | 35 | 75 | 51 | 126 | |
| 391 | KOE-LE | D1,PH1,C1 | | 29 | 64 | 172 | 159 | 331 | |
| 404 | KOKO | C1 | | 28 | 84 | 151 | 139 | 290 | |
| 417 | KOMO | | | 34 | 50 | 142 | 142 | 284 | |
| 424 | KONSAGOU | | | 42 | 129 | 292 | 293 | 585 | |
| 430 | KORONDOLI | | | 35 | 81 | 218 | 174 | 392 | |
| 443 | KOROU | | | 23 | 42 | 94 | 95 | 189 | |
| 456 | MANDOLI | | | 38 | 44 | 205 | 152 | 357 | |
| 469 | MODJEDJE-DO | | | 16 | 55 | 126 | 117 | 243 | |
| 482 | MODJEDJE-LEYE | C1 | | 45 | 190 | 444 | 359 | 803 | |
| 495 | MONABOUNDOU | C1 | | 90 | 116 | 219 | 195 | 414 | |
| 508 | NANDO | C1 | | 52 | 115 | 304 | 369 | 673 | |
| 521 | NEWE-FOULBE | | | 9 | 15 | 32 | 36 | 68 | |
| 534 | NEWE-HABE | | | 43 | 124 | 346 | 333 | 679 | |
| 547 | NEWE-LEYE | | | 16 | 81 | 236 | 250 | 486 | |
| 553 | N'GOGNE | C1 | | 2 | 8 | 23 | 15 | 38 | |
| 560 | NIAMINA | C1 | | 34 | 68 | 140 | 148 | 288 | |
| 573 | NIONGONO | | | 32 | 98 | 193 | 182 | 375 | |
| 586 | NOMONO -BOUNDO | | | 4 | 10 | 29 | 34 | 63 | |
| 625 | OGASSAGOU | | | 18 | 58 | 148 | 173 | 321 | |

| CODI | NOM DE VILLAGE | U/R | INFRASTRUCTURES | NOMBRE | | POPULATION RESIDENTE | | | |
|-----------------------|------------------|------------|-----------------|------------|---------------------------|----------------------|-------|-------|--|
| | | | | DE | DE | HOMME | FEMME | TOTAL | |
| | | | | CONCESSION | MENAGE | | | | |
| CERCLE DE: BANDIAGARA | | | | 52 | ARRONDISSEMENT DE: OJO | | 67 | | |
| 638 | OUNDOU | | | 24 | 51 | 133 | 118 | 251 | |
| 651 | OJO-SARE | PC1,01,PH1 | | 134 | 201 | 509 | 486 | 995 | |
| 664 | OJO-GUINA | | | 14 | 37 | 106 | 109 | 215 | |
| 677 | OJO-OURO | | | 29 | 47 | 140 | 113 | 253 | |
| 690 | PA | | | 64 | 201 | 468 | 474 | 942 | |
| 703 | PEROU | | | 32 | 78 | 256 | 235 | 491 | |
| 716 | SIMI OU SINEYE | PH1,C1 | | 58 | 93 | 245 | 215 | 460 | |
| 729 | SINE-KANDA | | | 26 | 36 | 86 | 55 | 141 | |
| 742 | SO | | | 41 | 94 | 245 | 221 | 466 | |
| 755 | SANGO OU SOHENDE | | | 59 | 140 | 372 | 359 | 731 | |
| 781 | SONGOBIA | | | 13 | 64 | 96 | 93 | 189 | |
| 794 | TABIA-BOYEQUEDOU | | | 15 | 40 | 118 | 117 | 235 | |
| 807 | TEGUENDA | | | 57 | 158 | 463 | 503 | 966 | |
| 820 | TEGUERE | | | 8 | 49 | 114 | 119 | 233 | |
| 833 | TIERA | | | 18 | 49 | 129 | 128 | 257 | |
| 846 | TENEHOSSAGOU | | | 20 | 77 | 183 | 188 | 371 | |
| 859 | TIOKONI | | | 29 | 47 | 144 | 119 | 263 | |
| 872 | TONNE | PH1 | | 19 | 48 | 103 | 80 | 183 | |
| 885 | TOUMOUNI | | | 52 | 91 | 221 | 220 | 441 | |
| 898 | TOUNI | | | 49 | 78 | 144 | 116 | 260 | |
| 911 | YAROU-BOHBO | | | 18 | 40 | 94 | 67 | 161 | |
| 924 | YAROU-MOSSI | | | 9 | 11 | 29 | 14 | 43 | |
| 937 | YAROU-PLATEAU | | | 52 | 119 | 287 | 247 | 534 | |
| 950 | YOUREL-TEGUENDE | C1 | | 6 | 15 | 50 | 60 | 110 | |
| CERCLE DE: BANDIAGARA | | | | 52 | ARRONDISSEMENT DE: SANGHA | | 78 | | |
| 001 | AMANI-DIANLOU | | | 192 | 196 | 374 | 445 | 819 | |
| 018 | AMANI-OGODOUMA | | | 36 | 37 | 47 | 95 | 142 | |
| 035 | AMANI-PONGONO | | | 32 | 35 | 58 | 63 | 121 | |
| 052 | AMANI-SOBAN | | | 77 | 85 | 159 | 223 | 382 | |
| 069 | BANANI-AMOU | | | 19 | 19 | 40 | 59 | 99 | |
| 086 | BANANI-DANSTROU | | | 21 | 23 | 39 | 58 | 97 | |
| 103 | BANANI-GOKORO | | | 24 | 24 | 61 | 77 | 138 | |

| CODI | NOM DE VILLAGE | U/R | INFRASTRUCTURES | NOMBRE | | POPULATION RESIDENTE | | | |
|-----------------------|--------------------------|--------|-----------------|------------|---------------------------|----------------------|-------|-------|--|
| | | | | DE | DE | HOMME | FEMME | TOTAL | |
| | | | | CONCESSION | MENAGE | | | | |
| CERCLE DE: BANDIAGARA | | | | 52 | ARRONDISSEMENT DE: SANGHA | | | 78 | |
| 120 | BANANI-NA | | | 47 | 48 | 99 | 113 | 212 | |
| 137 | IBY-AMOTO | | | 18 | 20 | 52 | 44 | 96 | |
| 154 | IBY-AMAGOKORO | PC1 | | 28 | 33 | 100 | 95 | 195 | |
| 171 | IBY-DAMATO | | | 48 | 60 | 165 | 196 | 361 | |
| 188 | IBY-TOUBOU | | | 42 | 46 | 96 | 124 | 220 | |
| 205 | IBY-OGOMO | C3 | | 30 | 38 | 62 | 80 | 142 | |
| 222 | IRELI-BARA | C4 | | 75 | 95 | 204 | 229 | 433 | |
| 239 | IRELI-DAMA | C4 | | 41 | 43 | 67 | 72 | 139 | |
| 256 | IRELI-GANIE | C4 | | 25 | 28 | 45 | 48 | 93 | |
| 273 | IRELI-IDA | C4 | | 95 | 103 | 227 | 235 | 462 | |
| 290 | IRELY-NATAYE | PC1,C4 | | 20 | 20 | 52 | 37 | 89 | |
| 307 | IRELY-NIENE | C4 | | 30 | 32 | 59 | 58 | 117 | |
| 324 | IRELY-ORO | | | 48 | 50 | 92 | 100 | 192 | |
| 341 | IRELY-TORO | | | 40 | 43 | 93 | 90 | 183 | |
| 358 | KAMBA-BANDIE | | | 109 | 116 | 250 | 216 | 466 | |
| 375 | KAMBA-GANDALIMA | C1 | | 92 | 98 | 245 | 274 | 519 | |
| 392 | KAMBA-KOMODIKILI | | | 77 | 90 | 215 | 225 | 440 | |
| 409 | KAMBA-SAREME | | | 29 | 31 | 60 | 60 | 120 | |
| 426 | KAMBA-SINDE | | | 97 | 117 | 320 | 367 | 687 | |
| 443 | KOUNDOU-ANDO | | | 51 | 63 | 207 | 186 | 393 | |
| 460 | KOUNDOU-DO | | | 84 | 94 | 250 | 236 | 486 | |
| 477 | KOUNDOU-DOGOMO | | | 4 | 4 | 9 | 10 | 19 | |
| 494 | KOUNDOU-GUINA | | | 36 | 42 | 79 | 97 | 176 | |
| 511 | NENI-DAMAGUINE | | | 25 | 27 | 72 | 71 | 143 | |
| 528 | NENI-DEGUJENI OU NEGUENE | | | 23 | 24 | 85 | 66 | 151 | |
| 545 | NENI-OGOROU | | | 13 | 13 | 26 | 31 | 57 | |
| 562 | NENI-SESSE | | | 43 | 43 | 100 | 117 | 217 | |
| 579 | PEGUE | | | 42 | 45 | 82 | 95 | 177 | |
| 596 | SANGHA-BAROU | D1,C1 | | 51 | 52 | 179 | 180 | 359 | |
| 613 | SANGHA-BONGO | C1 | | 106 | 108 | 260 | 303 | 563 | |
| 630 | SANGHA-DIAMANI-KOURA | D1,C1 | | 57 | 57 | 181 | 195 | 376 | |
| 647 | SANGHA-DIAMANINA | D1,C1 | | 80 | 80 | 223 | 247 | 470 | |
| 664 | SANGHA-DINI | D1,C1 | | 121 | 131 | 398 | 388 | 786 | |
| 681 | SANGHA-GOGOLI | | | 27 | 27 | 94 | 106 | 200 | |
| 698 | SANGHA-INGUELE | | | 87 | 93 | 219 | 266 | 485 | |

| COD | NOM DE VILLAGE | U/R | INFRASTRUCTURES | POPULATION RESIDENTE | | | | |
|-----------------------|------------------|-----|-----------------|---------------------------|------------------|-------|-------|-------|
| | | | | NOMBRE DE CONCESSIONS | NOMBRE DE MENAGE | HOMME | FEMME | TOTAL |
| CERCLE DE: BANDIAGARA | | | 52 | ARRONDISSEMENT DE: SANGHA | | | 78 | |
| 715 | SANGHA-OGOL-DA | | | 145 | 150 | 399 | 404 | 803 |
| 732 | SANGHA-OGOL-LEYE | | PC1,D1,PH1,C1 | 221 | 276 | 727 | 754 | 1481 |
| 749 | SANGHA-SANGUI | | | 85 | 87 | 209 | 229 | 438 |
| 766 | TERELI | | PC1 | 521 | 577 | 1391 | 1354 | 2745 |
| 783 | TIIOGU | | | 152 | 154 | 383 | 417 | 800 |
| 800 | YAYE | | | 40 | 45 | 76 | 109 | 185 |
| 817 | YENDUMA-ATO | | | 56 | 58 | 129 | 146 | 275 |
| 834 | YENDUMA-BAMANA | | | 15 | 16 | 34 | 44 | 78 |
| 851 | YENDUMA-DA | | | 26 | 32 | 97 | 97 | 194 |
| 868 | YENDUMA-DAMA | | | 54 | 61 | 174 | 188 | 362 |
| 885 | YENDUMA-SOGOLOU | | PC1,D1 | 143 | 146 | 304 | 350 | 654 |
| 902 | YOUGA-BA | | | 72 | 72 | 122 | 128 | 250 |
| 919 | YOUGA-DOGOUROU | | | 23 | 23 | 34 | 40 | 74 |
| 936 | YOUGA-PIRI | | | 33 | 33 | 61 | 75 | 136 |

| ICOD | NOM DE VILLAGE | U/R | INFRASTRUCTURES | POPULATION RESIDENTE | | |
|------|----------------|-----|-----------------|----------------------|------------------|-------|
| | | | | NOMBRE DE CONCESSION | NOMBRE DE MENAGE | TOTAL |

| CERCLE DE: BANKASS | | | 53 | ARRONDISSEMENT DE: BANKASS-CENTRAL | | | 01 | |
|--------------------|-------------------|---|-----------------------|------------------------------------|-----|------|------|------|
| 001 | BANKAS | * | PC2,SC1,D2,PH2,C1,PO1 | 521 | 916 | 2562 | 2646 | 3208 |
| 036 | BARE | | | 91 | 152 | 435 | 428 | 863 |
| 071 | BOUNDOU-SAMBA | | | 27 | 63 | 190 | 171 | 361 |
| 106 | DANSAGOU | | | 73 | 217 | 535 | 589 | 1124 |
| 141 | DORODO | | | 28 | 74 | 158 | 134 | 292 |
| 176 | GALO | | | 17 | 32 | 87 | 87 | 174 |
| 211 | GUIVAGOU-DIABTOBE | | | 51 | 148 | 380 | 375 | 755 |
| 246 | GUIVAGOU-FITTOBE | | | 39 | 125 | 297 | 290 | 587 |
| 281 | KENDE | | | 61 | 141 | 330 | 423 | 753 |
| 316 | KEROU-DOGON | | | 79 | 171 | 504 | 498 | 1002 |
| 351 | KEROU-PEULH | | | 19 | 32 | 72 | 67 | 139 |
| 386 | KOUNOUDOU | | | 34 | 91 | 216 | 274 | 490 |
| 421 | KOUROUNDE | | | 125 | 168 | 447 | 424 | 871 |
| 456 | KOUTENTAMBA | | | 108 | 158 | 384 | 380 | 764 |
| 491 | NOUGOUDAME | | | 46 | 76 | 203 | 175 | 378 |
| 526 | OGOTEMA | | | 134 | 184 | 489 | 526 | 1015 |
| 561 | OGOSSAGOU-DOGON | | | 45 | 121 | 301 | 330 | 631 |
| 596 | OGOSSAGOU-PEULH | | | 24 | 83 | 179 | 177 | 356 |
| 631 | OGODIRE | | | 17 | 88 | 267 | 280 | 547 |
| 666 | SOGORA | | | 46 | 123 | 275 | 293 | 568 |
| 701 | SOGOU-DOUTIKOUM | | | 30 | 95 | 211 | 194 | 405 |
| 736 | SOGOU-TOUM | | | 63 | 83 | 217 | 182 | 399 |
| 771 | SOKOURA | | | 125 | 135 | 278 | 224 | 502 |
| 806 | SOULA-KANDA | | | 88 | 154 | 434 | 417 | 851 |
| 841 | SOULA-OUORO | | | 51 | 133 | 318 | 298 | 616 |
| 876 | TANGANABOYE | | | 104 | 142 | 389 | 417 | 806 |
| 911 | TINTO | | | 30 | 81 | 259 | 277 | 536 |
| 946 | WELINGARA | | | 21 | 113 | 256 | 243 | 499 |

| CERCLE DE: BANKASS | | | 53 | ARRONDISSEMENT DE: BAYE | | | 13 | |
|--------------------|------|--|-------------------|-------------------------|-----|-----|-----|------|
| 001 | BAYE | | PC1,D1,PH1,C1,PO1 | 139 | 287 | 880 | 828 | 1708 |
| 031 | BORO | | | 16 | 21 | 45 | 74 | 119 |
| 061 | DJAN | | | 46 | 79 | 206 | 225 | 431 |

| COD | NOM DE VILLAGE | U/R | INFRASTRUCTURES | NOMBRE | | POPULATION RESIDENTE | | |
|--------------------|-----------------|-----|-----------------|---------------------------------|--------|----------------------|-------|-------|
| | | | | DE | DE | HOMME | FEMME | TOTAL |
| | | | | CONCESSION | MENAGE | | | |
| CERCLE DE: BANKASS | | | 53 | ARRONDISSEMENT DE: BAYE | | 13 | | |
| 091 | DIEM | | | 16 | 34 | 105 | 92 | 197 |
| 121 | DISSA | | | 53 | 94 | 219 | 214 | 433 |
| 151 | DOULIN-BAYE | | | 52 | 98 | 311 | 292 | 603 |
| 181 | GOERE | | | 65 | 171 | 416 | 421 | 837 |
| 211 | GONDJE-NEDOUGOU | | | 15 | 26 | 80 | 92 | 172 |
| 241 | KANDE | | | 57 | 102 | 247 | 267 | 514 |
| 271 | KARI | | | 58 | 97 | 262 | 254 | 516 |
| 301 | KAWERE | | | 39 | 56 | 148 | 132 | 280 |
| 331 | LIBE-HABBE | | | 39 | 69 | 183 | 192 | 375 |
| 361 | LIBE-PEULH | | | 62 | 86 | 199 | 214 | 413 |
| 391 | LOSSOGOU | | | 46 | 67 | 154 | 180 | 334 |
| 421 | MINTA | PC1 | | 94 | 159 | 465 | 466 | 931 |
| 451 | NASSARI-PEULH | | | 12 | 17 | 38 | 45 | 83 |
| 481 | NASSARI-SAMOGO | | | 68 | 105 | 285 | 279 | 564 |
| 511 | NIAMIA | | | 68 | 153 | 462 | 479 | 941 |
| 541 | OUFU | | | 17 | 44 | 119 | 128 | 247 |
| 571 | OULA | | | 99 | 193 | 483 | 470 | 953 |
| 601 | OURO | | | 14 | 71 | 175 | 175 | 350 |
| 631 | OUROEME | | | 19 | 29 | 65 | 60 | 125 |
| 661 | OUROKOUIN | | | 23 | 59 | 200 | 183 | 383 |
| 691 | OURO-FOU | | | 7 | 19 | 58 | 39 | 97 |
| 721 | OURO-SAYE | | | 18 | 39 | 94 | 84 | 178 |
| 751 | PARA | | | 42 | 87 | 222 | 221 | 443 |
| 781 | PISSA | C1 | | 266 | 509 | 1428 | 1366 | 2794 |
| 811 | SALLE | | | 11 | 27 | 92 | 74 | 166 |
| 841 | SALLO | | | 34 | 82 | 213 | 256 | 469 |
| 871 | SOGJE | | | 24 | 74 | 189 | 172 | 361 |
| 901 | SONGORE | | | 146 | 244 | 658 | 643 | 1301 |
| 931 | YIRA | | | 63 | 73 | 269 | 303 | 572 |
| 961 | ZEREMA | | | 14 | 18 | 53 | 61 | 114 |
| CERCLE DE: BANKASS | | | 53 | ARRONDISSEMENT DE: DIALLASSAGOU | | 25 | | |
| 001 | ALI | | | 36 | 71 | 137 | 140 | 277 |

| COD | NOM DE VILLAGE | U/R | INFRASTRUCTURES | NOMBRE | | POPULATION RESIDENTE | | |
|--------------------|----------------|-----|-----------------------|--------------------------------|-----------|----------------------|-------|-------|
| | | | | DE CONCESSION | DE MENAGE | HOMME | FEMME | TOTAL |
| CERCLE DE: BANKASS | | | 53 | ARRONDISSEMENT DE: DIALASSAGOU | | 25 | | |
| 014 | ANGARA | | | 18 | 40 | 138 | 114 | 252 |
| 027 | ANAMOLA | | | 19 | 82 | 241 | 271 | 512 |
| 040 | ANDA-KANDA | | | 28 | 72 | 177 | 189 | 366 |
| 053 | AROU-BAHABE | | | 10 | 32 | 90 | 68 | 158 |
| 066 | AROU-BOODI | | | 7 | 27 | 81 | 59 | 140 |
| 079 | BALAGUINA | | | 37 | 93 | 186 | 190 | 376 |
| 092 | BASSAGOU | | | 21 | 86 | 245 | 254 | 499 |
| 095 | BASSAGOU KANDA | | | 15 | 33 | 108 | 111 | 219 |
| 098 | BOBOSSO | | | 50 | 139 | 395 | 370 | 765 |
| 101 | BOGODOU | | | 39 | 73 | 182 | 178 | 360 |
| 105 | DAYMADIAME | | | 14 | 29 | 82 | 70 | 152 |
| 118 | DEGUSSAGOU | | | 118 | 326 | 840 | 789 | 1629 |
| 131 | DENA | | | 27 | 69 | 175 | 153 | 328 |
| 144 | DIALASSAGOU | | | 272 | 446 | 1249 | 1179 | 2428 |
| 157 | DIALLAYE | | PC1, SC1, D1, PH1, C1 | 152 | 318 | 739 | 815 | 1554 |
| 170 | DIAMA | | | 51 | 145 | 464 | 462 | 926 |
| 183 | DIANGAL | | | 31 | 77 | 196 | 208 | 404 |
| 196 | DIANWELI | | | 53 | 139 | 399 | 364 | 763 |
| 209 | DIENSAGOUSIN | | | 41 | 131 | 347 | 369 | 716 |
| 222 | DINDAN | | | 18 | 46 | 114 | 119 | 233 |
| 235 | DINTO | | | 11 | 21 | 56 | 53 | 109 |
| 248 | DOUGARA | | | 29 | 118 | 278 | 265 | 543 |
| 261 | DOUKORO | | | 54 | 103 | 274 | 237 | 511 |
| 274 | ERIDIANA | | | 56 | 136 | 373 | 374 | 747 |
| 287 | GOMOSSAGOU | | | 95 | 207 | 494 | 526 | 1020 |
| 300 | GOUNOUNI | | | 52 | 183 | 447 | 424 | 871 |
| 313 | GOUNOUNI-KANDA | | | 16 | 44 | 110 | 102 | 212 |
| 326 | GUINADIO | | | 27 | 58 | 138 | 137 | 275 |
| 339 | INSAGOU | | | 30 | 49 | 144 | 122 | 266 |
| 346 | ISSAGOU | | | 15 | 39 | 109 | 120 | 229 |
| 352 | KANA | | | 57 | 155 | 431 | 411 | 842 |
| 365 | KIKILE | | | 36 | 77 | 202 | 221 | 423 |
| 378 | KOLOGO-HABBE | | | 58 | 109 | 350 | 346 | 696 |
| 391 | KOULOGOU-PEULH | | | 35 | 65 | 194 | 186 | 380 |
| 404 | KOUME-HABBE | | PH1 | 24 | 83 | 235 | 224 | 459 |

| ICOD | NOM DE VILLAGE | U/R | INFRASTRUCTURES | NOMBRE | | POPULATION RESIDENTE | | |
|--------------------|---------------------|-----|-----------------|--------------------------------|-----------|----------------------|-------|-------|
| | | | | DE CONCESSION | DE MENAGE | HOMME | FEMME | TOTAL |
| CERCLE DE: BANKASS | | | 53 | ARRONDISSEMENT DE: DIALASSAGOU | | 25 | | |
| 417 | KOUME-PEULH | | | 10 | 14 | 38 | 39 | 77 |
| 430 | KOURA | | | 32 | 140 | 303 | 228 | 531 |
| 443 | KOUROU-KANDA-HABBE | | | 31 | 105 | 268 | 212 | 480 |
| 456 | KOUROU-KANDA-PEULH | | | 34 | 57 | 182 | 154 | 336 |
| 469 | LAGASSAGOU | | | 23 | 133 | 297 | 333 | 630 |
| 482 | LESSAGOU-HABBE | | | 60 | 99 | 264 | 282 | 546 |
| 495 | LESSAGOU-PEULH | | | 10 | 43 | 114 | 113 | 227 |
| 508 | MAGA | | | 33 | 104 | 256 | 254 | 510 |
| 521 | MAGASSEGUE | | | 33 | 116 | 307 | 273 | 580 |
| 534 | MINIMA-KANDA-HABBE | | | 15 | 78 | 202 | 204 | 406 |
| 547 | MINIMA-KANDA-PEULH | | | 28 | 39 | 78 | 99 | 177 |
| 560 | MINIMA-MAOUDO-HABBE | | | 19 | 75 | 176 | 194 | 370 |
| 573 | MINIMA-MAOUDO-PEULH | | | 17 | 24 | 50 | 58 | 108 |
| 586 | MONGUE | | | 34 | 70 | 145 | 174 | 319 |
| 599 | NEMA | | | 28 | 64 | 150 | 149 | 299 |
| 612 | MENE | | | 118 | 343 | 976 | 905 | 1881 |
| 625 | NIONDE-DIARAMASSA | | | 34 | 117 | 280 | 272 | 552 |
| 638 | NIONDE-SEYDOU | | | 48 | 138 | 264 | 280 | 544 |
| 651 | ORTEGUERE | | | 24 | 70 | 215 | 209 | 424 |
| 664 | QUANDIANA-HABBE | | | 8 | 15 | 48 | 40 | 88 |
| 677 | QUANDIANA-PEULH | | | 27 | 74 | 203 | 178 | 381 |
| 690 | OULASSAGOU | | | 37 | 86 | 219 | 211 | 430 |
| 703 | OUNOUNA | | | 43 | 146 | 377 | 368 | 745 |
| 716 | OURO-TIDIANI | | | 15 | 28 | 88 | 84 | 172 |
| 729 | PANSSADOUGOU | | | 22 | 124 | 399 | 389 | 788 |
| 742 | POURO-FITINI | | | 127 | 247 | 711 | 715 | 1426 |
| 755 | SINSAGOU | | | 74 | 184 | 482 | 519 | 1001 |
| 768 | SIRATINTIN | | | 17 | 94 | 244 | 222 | 466 |
| 781 | SOBON | | | 38 | 66 | 195 | 201 | 396 |
| 794 | SOGUINA | | | 64 | 173 | 498 | 482 | 980 |
| 807 | SOGOSSIN | | | 46 | 186 | 580 | 595 | 1175 |
| 820 | SOKORO | | | 30 | 124 | 322 | 368 | 690 |
| 833 | SOKORO-KANDA | | | 17 | 36 | 107 | 91 | 198 |
| 846 | SOUBALA | | | 59 | 280 | 745 | 760 | 1505 |
| 859 | TAMA | | | 16 | 55 | 142 | 155 | 297 |

| ICODI | NOM DE VILLAGE | U/R | INFRASTRUCTURES | NOMBRE DE CONCESSIONS | NOMBRE DE MENAGE | POPULATION RESIDENTE | | |
|-------|----------------|-----|-----------------|-----------------------|------------------|----------------------|-------|-------|
| | | | | | | HOMME | FEMME | TOTAL |

| CERCLE DE: BANKASS | | | 53 | ARRONDISSEMENT DE: DIALLASSAGOU | | 25 | | |
|--------------------|-----------|--------|----|---------------------------------|-----|------|------|------|
| 872 | TIEMBARA | | | 19 | 63 | 124 | 139 | 263 |
| 885 | TIRE | | | 31 | 75 | 203 | 182 | 385 |
| 898 | TORI | PC1,01 | | 451 | 855 | 1965 | 1873 | 3838 |
| 911 | YALEMA | | | 127 | 280 | 690 | 668 | 1358 |
| 924 | YOULAYARA | | | 40 | 108 | 326 | 295 | 621 |

| CERCLE DE: BANKASS | | | 53 | ARRONDISSEMENT DE: KANI-BONZON | | 57 | | |
|--------------------|-----------------|---------------|----|--------------------------------|-----|------|------|------|
| 001 | AMBASSA-HABBE | | | 25 | 53 | 135 | 130 | 265 |
| 030 | AMBASSA-PEULH | | | 58 | 114 | 323 | 295 | 618 |
| 045 | BALAGA | | | 10 | 20 | 47 | 48 | 95 |
| 059 | BAGOUROU | | | 48 | 75 | 159 | 121 | 280 |
| 088 | DENBO | | | 17 | 81 | 170 | 190 | 360 |
| 117 | DIAMWELY | | | 33 | 54 | 144 | 135 | 279 |
| 146 | DIMBAL-HABBE | | | 120 | 364 | 1074 | 1027 | 2101 |
| 175 | DIMBAL-PEULH | | | 10 | 14 | 33 | 33 | 66 |
| 204 | DIQUBADIARA | | | 6 | 24 | 41 | 45 | 86 |
| 233 | DOGO-DO | | | 32 | 50 | 129 | 96 | 225 |
| 262 | DOGO-GUtlADO | | | 23 | 32 | 74 | 73 | 147 |
| 291 | DOGO-LEYE | | | 80 | 122 | 269 | 277 | 546 |
| 320 | ENDE-GUINEKANDA | PC1 | | 34 | 50 | 145 | 159 | 304 |
| 349 | ENDE-OGO-DENGOU | | | 69 | 84 | 188 | 185 | 373 |
| 378 | ENDE-OUO | | | 90 | 91 | 195 | 166 | 361 |
| 407 | ENDE-TORO | | | 34 | 53 | 129 | 120 | 249 |
| 436 | KANI-BONZO | PC1,02,PH1,C1 | | 176 | 364 | 957 | 967 | 1924 |
| 465 | KANI-KOMBOLE | | | 92 | 174 | 447 | 429 | 876 |
| 494 | KONSAGOU | | | 91 | 297 | 768 | 666 | 1434 |
| 523 | LOGON | | | 43 | 204 | 507 | 487 | 994 |
| 552 | QUALIA | | | 39 | 64 | 125 | 151 | 276 |
| 581 | SADIA-HABBE | | | 79 | 184 | 513 | 542 | 1055 |
| 610 | SADIA-PEULH | | | 39 | 64 | 143 | 131 | 274 |
| 639 | SAGABALA | | | 8 | 36 | 105 | 109 | 214 |
| 668 | SINEA | | | 10 | 64 | 114 | 144 | 258 |
| 697 | SOKANDA | | | 15 | 53 | 113 | 103 | 216 |

| ICODI | NOM DE VILLAGE | U/R | INFRASTRUCTURES | NOMBRE | | POPULATION RESIDENTE | | |
|--------------------|----------------|-----|-----------------|--------------------------------|-----------|----------------------|-------|-------|
| | | | | DE CONCESSIONS | DE MENAGE | HOMME | FEMME | TOTAL |
| CERCLE DE: BAKKASS | | | 53 | ARRONDISSEMENT DE: KAMI-BOWZON | | 37 | | |
| 726 | SONLEYE | | | 45 | 153 | 364 | 412 | 776 |
| 755 | SONKOUN | | | 15 | 68 | 167 | 143 | 310 |
| 784 | SOUGOUMA | | | 5 | 29 | 80 | 71 | 151 |
| 813 | TALCORA | | | 19 | 77 | 229 | 226 | 455 |
| 842 | TEDIE-KANDA | | | 51 | 114 | 307 | 303 | 610 |
| 871 | TELLY | | | 49 | 82 | 224 | 266 | 490 |
| 900 | TIEMBARA | | | 40 | 102 | 238 | 222 | 460 |
| 929 | YABATALOU | | | 66 | 81 | 203 | 172 | 375 |
| 958 | YASSO | | | 18 | 24 | 75 | 64 | 139 |
| CERCLE DE: BAKKASS | | | 53 | ARRONDISSEMENT DE: OJENKORO | | 49 | | |
| 001 | BANKOMA | | | 26 | 46 | 107 | 127 | 234 |
| 046 | BIAREDE | | | 63 | 130 | 305 | 324 | 629 |
| 091 | BIDI | | | 101 | 172 | 435 | 416 | 851 |
| 136 | DOUREL | | | 89 | 138 | 299 | 320 | 619 |
| 181 | FEROSE | | | 32 | 65 | 133 | 156 | 289 |
| 226 | GOURTIEL | | | 29 | 45 | 135 | 139 | 274 |
| 271 | KIENOU | | | 74 | 96 | 270 | 229 | 499 |
| 316 | KOUROUNI | | | 51 | 97 | 251 | 239 | 490 |
| 361 | MABERE | | | 25 | 68 | 121 | 157 | 278 |
| 406 | NION | | | 42 | 63 | 152 | 193 | 345 |
| 451 | OJENKORO | | PC1,D1,C1 | 264 | 461 | 1157 | 1246 | 2403 |
| 496 | PE | | C1 | 146 | 242 | 511 | 582 | 1093 |
| 541 | PEGUERE | | | 64 | 105 | 281 | 269 | 550 |
| 586 | SANKORO | | | 128 | 231 | 522 | 513 | 1035 |
| 631 | SARAM | | | 25 | 39 | 106 | 117 | 223 |
| 676 | SIRAGOUROU | | | 34 | 53 | 152 | 125 | 277 |
| 721 | SIRAKELLE | | | 19 | 34 | 79 | 85 | 164 |
| 766 | SOLME | | | 45 | 73 | 263 | 229 | 492 |
| 811 | THIONDOUKOU | | | 24 | 100 | 223 | 240 | 463 |
| 856 | TOGON | | | 25 | 59 | 125 | 123 | 248 |
| 901 | YALLANKORO | | | 67 | 115 | 260 | 251 | 511 |
| 946 | YARAN | | | 15 | 29 | 58 | 56 | 114 |

| COD | NOM DE VILLAGE | U/R | INFRASTRUCTURES | NOMBRE | | POPULATION RESIDENTE | | | |
|--------------------|------------------|-----|-----------------|---------------|-----------|--------------------------|-------|-------|----|
| | | | | DE CONCESSION | DE MENAGE | HOMME | FEMME | TOTAL | |
| CERCLE DE: BANKASS | | | 53 | | | ARRONDISSEMENT DE: SEGUE | | | 61 |
| 001 | BASSEL | | | 31 | 49 | 112 | 132 | 244 | |
| 013 | AMBASSA | | | 24 | 62 | 165 | 135 | 300 | |
| 019 | BALAMA | | | 15 | 52 | 158 | 151 | 309 | |
| 024 | BAWEMA | | | 27 | 68 | 191 | 190 | 381 | |
| 047 | BENTEGUE | | | 13 | 44 | 107 | 119 | 226 | |
| 070 | BOUL | | | 9 | 30 | 83 | 94 | 177 | |
| 093 | DADU | | | 19 | 39 | 107 | 103 | 210 | |
| 116 | DIAN | | | 42 | 79 | 234 | 217 | 451 | |
| 128 | DIEUNA-DOGON | | | 18 | 41 | 103 | 84 | 187 | |
| 134 | DIEUNA_PEULH | | | 19 | 42 | 101 | 80 | 181 | |
| 139 | DIGNI-YOLO-DOGON | | | 17 | 49 | 145 | 135 | 280 | |
| 162 | DIGNI-YOLO-PEULH | | | 36 | 62 | 158 | 154 | 312 | |
| 185 | DIABORO | | | 9 | 11 | 37 | 20 | 57 | |
| 197 | DIENADJO | | | 37 | 88 | 267 | 257 | 524 | |
| 208 | DOBE | | | 13 | 29 | 74 | 78 | 152 | |
| 231 | DOM | | | 34 | 77 | 188 | 194 | 382 | |
| 254 | DOME | | | 13 | 43 | 140 | 117 | 257 | |
| 277 | DOUNDE | PC1 | | 53 | 173 | 483 | 495 | 978 | |
| 300 | GUILLE DOGO | | | 34 | 103 | 318 | 318 | 636 | |
| 323 | GUILLE-PEULH | | | 9 | 17 | 31 | 48 | 79 | |
| 346 | KASSAGOU | | | 22 | 39 | 94 | 69 | 163 | |
| 369 | KASSAROU | | | 4 | 5 | 18 | 10 | 28 | |
| 392 | KOBALAGADO | | | 38 | 76 | 227 | 143 | 370 | |
| 415 | KOBOGO | | | 23 | 56 | 145 | 154 | 299 | |
| 438 | KOGO | | | 19 | 89 | 195 | 198 | 393 | |
| 461 | KOULOU | | | 35 | 131 | 365 | 349 | 714 | |
| 473 | KOUMEL | | | 32 | 89 | 256 | 243 | 499 | |
| 484 | LEGUERE | | | 13 | 26 | 65 | 66 | 131 | |
| 507 | MASSAGOU | | | 28 | 60 | 165 | 160 | 325 | |
| 530 | NGONE DOGON | | | 24 | 62 | 158 | 149 | 307 | |
| 553 | NGONE-PEULH | | | 18 | 58 | 145 | 137 | 282 | |
| 576 | NIONDO | | | 14 | 26 | 66 | 67 | 133 | |
| 588 | OGOTA | | | 33 | 60 | 172 | 129 | 301 | |
| 599 | OROSSOGOU | | | 23 | 72 | 197 | 180 | 377 | |
| 611 | OUMBYN | | | 21 | 66 | 203 | 209 | 412 | |

| ICOD | NOM DE VILLAGE | U/R | INFRA-STRUCTURES | NOMBRE | | POPULATION RESIDENTE | | |
|--------------------|-----------------|-----|--------------------|---------------|----------------------------|----------------------|-------|-------|
| | | | | DE CONCESSION | DE MENAGE | HOMME | FEMME | TOTAL |
| CERCLE DE: BANKASS | | | | 53 | ARRONDISSEMENT DE: SEGUE | | | 61 |
| 622 | SAMA | | | 34 | 97 | 315 | 308 | 623 |
| 645 | SEGUE | | PC1,D1,PH1,C1,ROB2 | 57 | 168 | 476 | 472 | 948 |
| 668 | BILAPANGA-DOGON | | | 9 | 16 | 46 | 43 | 89 |
| 691 | BILAPANGA-PEULH | | | 26 | 37 | 105 | 103 | 208 |
| 714 | SO | | | 15 | 43 | 124 | 107 | 231 |
| 737 | SOBAN | | | 29 | 111 | 288 | 285 | 573 |
| 749 | SOGUINADO | | | 30 | 87 | 219 | 237 | 456 |
| 760 | SONFOUNOU-DOGON | | | 9 | 20 | 51 | 49 | 100 |
| 783 | SONFOUNOU-PEULH | | | 7 | 10 | 31 | 29 | 60 |
| 806 | TANGOLE | | | 23 | 56 | 154 | 117 | 271 |
| 829 | THYI | | | 44 | 99 | 279 | 278 | 557 |
| 852 | TIGUILABO | | | 13 | 28 | 75 | 44 | 119 |
| 875 | TISSAGOU | | | 14 | 39 | 90 | 98 | 188 |
| 898 | TOUSSAGOU | | | 24 | 101 | 279 | 295 | 574 |
| 921 | WOGON | | | 23 | 30 | 83 | 79 | 162 |
| 944 | YELLE | | | 96 | 199 | 542 | 514 | 1056 |
| CERCLE DE: BANKASS | | | | 53 | ARRONDISSEMENT DE: SOKOURA | | | 73 |
| 001 | BANKASSI | | | 181 | 259 | 688 | 744 | 1432 |
| 030 | BOULEL | | | 73 | 183 | 439 | 434 | 873 |
| 059 | BOUNDOUHEROU | | | 31 | 51 | 129 | 122 | 251 |
| 088 | DIA | | | 38 | 84 | 178 | 182 | 360 |
| 117 | DIAMVELY | | | 52 | 77 | 180 | 149 | 329 |
| 146 | DJIGAN | | | 100 | 138 | 395 | 363 | 758 |
| 175 | GANTDAH | | | 155 | 162 | 515 | 448 | 963 |
| 204 | GUINANBA | | | 33 | 65 | 188 | 176 | 364 |
| 233 | HANDALLAYE | | | 63 | 134 | 356 | 336 | 692 |
| 262 | IRA | | | 104 | 171 | 451 | 464 | 915 |
| 291 | KOLANGO | | | 22 | 34 | 89 | 77 | 166 |
| 320 | KOLANKA-MARKA | | | 14 | 50 | 95 | 110 | 205 |
| 349 | KOLANKA-PEULH | | | 88 | 183 | 415 | 380 | 795 |
| 378 | KOUMBOURIBA | | | 42 | 67 | 164 | 165 | 329 |
| 407 | LOGORI | | | 146 | 190 | 367 | 376 | 743 |

| COD | NOM DE VILLAGE | U/R | INFRASTRUCTURES | NOMBRE | | POPULATION RESIDENTE | | |
|-----|----------------------------|-----|-----------------|------------|--------|----------------------|-------|-------|
| | | | | DE | DE | HOMME | FEMME | TOTAL |
| | | | | CONCESSION | MENAGE | | | |
| | CERCLE DE: BAKASS | | 53 | | | | | |
| | ARRONDISSEMENT DE: SOKOURA | | | | | | | 73 |
| 436 | MADINA-ALY | | | 54 | 87 | 163 | 193 | 356 |
| 465 | MADINA-OUROU | | | 28 | 45 | 80 | 95 | 175 |
| 480 | MAKAMOU-BOUBERE | | | 65 | 80 | 171 | 177 | 348 |
| 494 | MAHHA | | | 28 | 73 | 169 | 159 | 328 |
| 523 | MANKAROU | | | 80 | 166 | 476 | 425 | 901 |
| 552 | MASSAKANA | | | 164 | 223 | 596 | 613 | 1209 |
| 581 | MONGO | | | 41 | 57 | 182 | 180 | 362 |
| 610 | OGOORO | | | 31 | 89 | 213 | 230 | 443 |
| 639 | OUENKOROUEL | | | 20 | 27 | 54 | 45 | 99 |
| 668 | OUORI-BOUBOU | | | 25 | 40 | 108 | 83 | 191 |
| 697 | OUORI-PEULH | | | 12 | 19 | 40 | 40 | 80 |
| 726 | SE | | | 58 | 144 | 317 | 316 | 633 |
| 755 | SIMINI | | | 108 | 109 | 168 | 171 | 339 |
| 784 | SOKOURA | | PC1,D1,PH1,C1 | 458 | 762 | 1805 | 1850 | 3655 |
| 813 | TENGA | | | 81 | 82 | 163 | 153 | 316 |
| 842 | TEGUE | | | 23 | 44 | 106 | 118 | 224 |
| 871 | TIRA | | | 61 | 97 | 255 | 241 | 496 |
| 900 | TOUN | | | 87 | 250 | 521 | 538 | 1059 |
| 929 | MORI-MARKA | | | 206 | 206 | 779 | 749 | 1528 |
| 958 | ZOGARA | | | 49 | 114 | 313 | 312 | 625 |

| CODI | NOM DE VILLAGE | U/R | INFRASTRUCTURES | NOMBRE | | POPULATION RESIDENTE | | |
|------|----------------|-----|-----------------|---------------|-----------|----------------------|-------|-------|
| | | | | DE CONCESSION | DE MENAGE | HOMME | FEMME | TOTAL |

| CERCLE DE: DJENNE | | | 54 | ARRONDISSEMENT DE: DJENNE-CENTRAL | | | 01 | | |
|-------------------|--------------|--|----------------------------|-----------------------------------|------|------|------|-------|--|
| 001 | ALI-BAMBA | | | 30 | 64 | 738 | 134 | 272 | |
| 038 | BALE | | | 21 | 50 | 117 | 120 | 237 | |
| 075 | DIABOLO | | | 157 | 273 | 472 | 528 | 1000 | |
| 112 | DIOHBOUGOU | | | 25 | 43 | 86 | 106 | 192 | |
| 149 | DJENNE | | PC4, SC1, D4, PH1, C1, PO1 | 1797 | 2305 | 6139 | 6013 | 12152 | |
| 186 | DJERA | | | 117 | 187 | 277 | 353 | 630 | |
| 223 | DJINATOGO | | | 90 | 151 | 258 | 312 | 570 | |
| 260 | GAGKA | | PC1 | 453 | 549 | 1060 | 1169 | 2229 | |
| 297 | GOMITOGO | | PC1, D1 | 414 | 562 | 978 | 1030 | 2008 | |
| 334 | GOKRIKOUSOYE | | | 14 | 55 | 121 | 145 | 266 | |
| 371 | KAKARAGA | | | 32 | 59 | 127 | 126 | 253 | |
| 408 | KANDIA | | | 23 | 28 | 74 | 87 | 161 | |
| 426 | KERA | | | 88 | 122 | 217 | 199 | 416 | |
| 445 | KOBA | | | 39 | 112 | 242 | 283 | 525 | |
| 464 | KOBASSA | | | 186 | 190 | 360 | 418 | 778 | |
| 482 | KOLOYE | | | 143 | 312 | 829 | 783 | 1612 | |
| 519 | KOROBORO | | | 48 | 109 | 307 | 353 | 660 | |
| 556 | KOTOLA | | | 57 | 74 | 143 | 204 | 347 | |
| 593 | KOTRA | | | 104 | 154 | 356 | 442 | 798 | |
| 630 | HIALA | | | 226 | 264 | 415 | 464 | 879 | |
| 667 | OUEROKA | | | 218 | 234 | 381 | 350 | 731 | |
| 704 | OUONO | | | 50 | 99 | 232 | 253 | 485 | |
| 722 | OURO DJIKOYE | | | 17 | 25 | 41 | 52 | 93 | |
| 741 | SENOSSA | | PC1 | 280 | 608 | 1516 | 1435 | 2951 | |
| 778 | SIRATINTI | | | 111 | 165 | 317 | 399 | 716 | |
| 815 | SIRMOU | | | 194 | 259 | 420 | 489 | 909 | |
| 834 | SOALA | | | 184 | 338 | 622 | 564 | 1186 | |
| 852 | SOLMATOGO | | | 118 | 161 | 297 | 339 | 636 | |
| 889 | SYN | | | 144 | 171 | 302 | 348 | 650 | |
| 926 | WELINGARA | | | 50 | 81 | 178 | 166 | 344 | |
| 963 | YANTELA | | | 34 | 115 | 298 | 356 | 654 | |
| CERCLE DE: DJENNE | | | 54 | ARRONDISSEMENT DE: KONIO | | | 15 | | |
| 001 | BOUGOULA | | | 354 | 394 | 670 | 711 | 1381 | |

| COD | NOM DE VILLAGE | U/R | INFRASTRUCTURES | NOMBRE | | POPULATION RESIDENTE | | | |
|-------------------|--------------------|-----|-----------------|-------------------------------|--------|----------------------|-------|-------|--|
| | | | | DE | DE | HOMME | FEMME | TOTAL | |
| | | | | CONCESSION | MENAGE | | | | |
| CERCLE DE: DJENNE | | | 54 | ARRONDISSEMENT DE: KOWIO | | | 15 | | |
| 056 | CLAKO | | | 92 | 104 | 175 | 197 | 372 | |
| 111 | KEKE | | PC1 | 205 | 295 | 760 | 733 | 1493 | |
| 166 | KOWIO MARKA | | PC1,D1,C1 | 228 | 293 | 574 | 633 | 1207 | |
| 221 | KOWIP-PEULH | | | 34 | 43 | 152 | 128 | 280 | |
| 276 | KOU1 | | | 104 | 166 | 266 | 284 | 550 | |
| 331 | MANTA | | | 42 | 43 | 85 | 105 | 190 | |
| 386 | MBIABOUGOU | | | 80 | 212 | 463 | 434 | 897 | |
| 441 | KDJIBOUGOU | | | 48 | 51 | 109 | 117 | 226 | |
| 496 | NGOLA | | | 39 | 154 | 346 | 383 | 729 | |
| 551 | KOUKINA | | | 57 | 206 | 360 | 478 | 838 | |
| 606 | SARAN-TOMBO | | | 244 | 250 | 332 | 382 | 714 | |
| 661 | SIRABOUGOU-BEMBARA | | | 51 | 150 | 399 | 407 | 806 | |
| 716 | SIRABOUGOU-BOZO | | | 10 | 46 | 116 | 117 | 233 | |
| 771 | SIRABOUGOU-PEULH | | | 53 | 121 | 292 | 316 | 608 | |
| 881 | TAKO | | | 134 | 176 | 316 | 347 | 663 | |
| 936 | TOUARA | | | 180 | 236 | 490 | 488 | 978 | |
| CERCLE DE: DJENNE | | | 54 | ARRONDISSEMENT DE: KOUAKOUROU | | | 29 | | |
| 001 | DIABI | | | 59 | 137 | 263 | 307 | 570 | |
| 034 | DIETENGA | | C1 | 15 | 30 | 62 | 69 | 131 | |
| 067 | DIOUGANI | | | 17 | 33 | 67 | 65 | 132 | |
| 100 | GOSSIRI | | | 106 | 190 | 349 | 375 | 724 | |
| 133 | KOA | | C1 | 264 | 375 | 836 | 888 | 1724 | |
| 166 | KOUAKOUROU | | PC1,D1,C1 | 402 | 485 | 1091 | 1106 | 2197 | |
| 199 | KOULENZE | | C1 | 359 | 404 | 790 | 888 | 1678 | |
| 232 | LANAQUE | | | 29 | 48 | 117 | 110 | 227 | |
| 265 | MAKAME-PEULH | | C1 | 33 | 52 | 84 | 85 | 169 | |
| 298 | MAKAME-RIMAIBE | | C1 | 36 | 56 | 114 | 155 | 269 | |
| 331 | MANGHA-BAMBARA | | | 52 | 62 | 125 | 131 | 256 | |
| 364 | MANGHA-PEULH | | | 78 | 122 | 278 | 291 | 569 | |
| 397 | MEOU-NANTINORE | | | 51 | 98 | 223 | 184 | 407 | |
| 430 | MOUNTOU | | C1 | 64 | 103 | 220 | 213 | 433 | |
| 463 | MOURRAH | | PC1,SC1,D1,C1 | 274 | 423 | 842 | 929 | 1771 | |

| CODI | NOM DE VILLAGE | U/R | INFRASTRUCTURES | NOMBRE | | POPULATION RESIDENTE | | |
|-------------------|--------------------|------------------|-----------------|-------------------------------|-----------|----------------------|-------|-------|
| | | | | DE CONCESSION | DE MENAGE | HOMME | FEMME | TOTAL |
| CERCLE DE: DJENNE | | | 54 | ARRONDISSEMENT DE: KOUAKOUROU | | 29 | | |
| 529 | NOUH-BOZO | | | 149 | 352 | 875 | 913 | 1788 |
| 562 | OUENDIERE | C1 | | 111 | 165 | 355 | 400 | 755 |
| 595 | OUOUDARE | C1 | | 140 | 213 | 396 | 483 | 879 |
| 661 | PORA-BOZO | | | 113 | 233 | 567 | 582 | 1149 |
| 694 | PORA-NOUGOUNENTOYE | | | 69 | 85 | 188 | 171 | 359 |
| 727 | PGRA-SOMONO | | | 68 | 96 | 223 | 242 | 465 |
| 760 | ROUNDE-BANA | | | 42 | 80 | 222 | 174 | 396 |
| 793 | SARE-HAMADOUN | | | 39 | 107 | 252 | 277 | 529 |
| 826 | SONGHODE | | | 49 | 97 | 173 | 223 | 396 |
| 859 | TOSBA | | | 58 | 81 | 129 | 134 | 263 |
| 892 | TOUN | | | 33 | 48 | 125 | 129 | 254 |
| 925 | YONGHA-BOZO | | | 169 | 169 | 278 | 289 | 567 |
| 958 | YONGHA-PEULH | | | 89 | 159 | 374 | 385 | 759 |
| CERCLE DE: DJENNE | | | 54 | ARRONDISSEMENT DE: HOUGNA | | 43 | | |
| 001 | BONGA | C1 | | 52 | 52 | 116 | 110 | 226 |
| 042 | BOZOLA | C1 | | 36 | 36 | 154 | 121 | 275 |
| 083 | DEBENA | C1 | | 88 | 91 | 160 | 174 | 334 |
| 124 | DIEOU | C1 | | 270 | 297 | 536 | 598 | 1134 |
| 165 | DJIRMA | | | 161 | 235 | 624 | 636 | 1260 |
| 206 | DRAMANE-DAGA | | | 107 | 108 | 232 | 242 | 474 |
| 247 | KANDARA | C1 | | 623 | 669 | 984 | 989 | 1973 |
| 268 | KAOUMA | C1 | | 35 | 43 | 156 | 133 | 289 |
| 288 | KOSSOUMA | D1, C1 | | 235 | 250 | 598 | 681 | 1279 |
| 329 | KOUIMA | PC1, D1, C1 | | 320 | 370 | 608 | 628 | 1236 |
| 370 | HOUGNA | PC1, D1, PH1, C1 | | 275 | 390 | 979 | 1078 | 2057 |
| 411 | PAHA | C1 | | 485 | 556 | 807 | 980 | 1787 |
| 452 | PAYABA | | | 96 | 96 | 245 | 269 | 514 |
| 493 | SABARA | C1 | | 29 | 29 | 113 | 98 | 211 |
| 534 | SAMAYE | C1 | | 164 | 189 | 452 | 490 | 942 |
| 575 | SOA | C1 | | 305 | 485 | 744 | 763 | 1507 |
| 616 | SOMA | C1 | | 86 | 94 | 224 | 240 | 464 |
| 657 | SOUGOUBA | C1 | | 40 | 40 | 86 | 82 | 168 |

| COD | NOM DE VILLAGE | U/R | INFRASTRUCTURES | NOMBRE | | POPULATION RESIDENTE | | |
|-------------------|--------------------|-----|-----------------|---------------------------|--------|----------------------|-------|-------|
| | | | | DE | DE | HOMME | FEMME | TOTAL |
| | | | | CONCESSION | MENAGE | | | |
| CERCLE DE: DJENNE | | | 54 | ARRONDISSEMENT DE: MOUGNA | | 43 | | |
| 698 | SOUNGA | C1 | | 344 | 406 | 650 | 659 | 1309 |
| 739 | TABATO | | | 281 | 321 | 628 | 675 | 1303 |
| 780 | TANDA | | | 254 | 283 | 573 | 565 | 1138 |
| 821 | TIE | C1 | | 381 | 421 | 805 | 918 | 1723 |
| 862 | TIMINIA | C1 | | 90 | 92 | 184 | 200 | 384 |
| 903 | WOKO | C1 | | 87 | 200 | 429 | 389 | 818 |
| 944 | YEBE | C1 | | 241 | 265 | 635 | 653 | 1288 |
| CERCLE DE: DJENNE | | | 54 | ARRONDISSEMENT DE: SOFARA | | 57 | | |
| 001 | ABDOULKARIMOU | | | 61 | 75 | 166 | 208 | 374 |
| 025 | BAMBARAWEL | | | 65 | 78 | 163 | 175 | 338 |
| 049 | BANGASSI | | | 139 | 194 | 415 | 446 | 861 |
| 073 | BARATOU | | | 62 | 104 | 284 | 305 | 589 |
| 097 | SIBA | | | 30 | 53 | 149 | 131 | 280 |
| 121 | BONGUEL | | | 64 | 115 | 292 | 381 | 673 |
| 145 | DEDOUGOU | | | 22 | 60 | 128 | 141 | 269 |
| 169 | DEGOU | | | 43 | 100 | 298 | 294 | 592 |
| 193 | DIABA-ALLAYE | | | 79 | 140 | 349 | 445 | 794 |
| 217 | DIABA-PEULH | | | 59 | 107 | 265 | 274 | 539 |
| 241 | DIONGUE-BAMBARA | | | 98 | 128 | 304 | 393 | 697 |
| 265 | DIONGUE-OURO | | | 55 | 105 | 279 | 271 | 550 |
| 289 | DDJIGOURANI | | | 11 | 16 | 34 | 35 | 69 |
| 313 | GOUNDAKA-GUIDIOWEL | | | 101 | 214 | 583 | 659 | 1242 |
| 337 | KAKA | | | 62 | 68 | 182 | 206 | 388 |
| 361 | KANKELENA | | | 28 | 66 | 141 | 203 | 344 |
| 385 | KOMBAKA | | | 149 | 223 | 513 | 596 | 1109 |
| 409 | KOUFADAKA DIAN | | | 24 | 60 | 135 | 125 | 260 |
| 433 | KOULEBALA-DOGON | | | 26 | 82 | 241 | 224 | 465 |
| 457 | KOULEBALA-MOSSI | | | 7 | 12 | 45 | 32 | 77 |
| 481 | KOUNARAKA | | | 11 | 31 | 96 | 89 | 185 |
| 505 | MADIAMA | | | 253 | 365 | 800 | 807 | 1607 |
| 529 | MANSABA | | | 16 | 35 | 82 | 82 | 164 |
| 553 | MONTOROBOUGOU | | | 10 | 19 | 55 | 53 | 108 |

| ICOD | NOM DE VILLAGE | U/R | INFRASTRUCTURES | NOMBRE | | POPULATION RESIDENTE | | |
|------|----------------|-----|-----------------|---------------|-----------|----------------------|-------|-------|
| | | | | DE CONCESSION | DE MENAGE | HOMME | FEMME | TOTAL |

CERCLE DE: DJENNE

54

ARRONDISSEMENT DE: SOFARA

57

| | | | | | | | | |
|-----|--------------------|---|------------------|-----|------|------|------|------|
| 577 | NEREKORO | | | 33 | 54 | 127 | 144 | 271 |
| 601 | NIAMOUSSA | | | 46 | 120 | 263 | 266 | 529 |
| 625 | NIA-OURO | | | 61 | 125 | 295 | 303 | 598 |
| 649 | NOLMOUSSO | | | 14 | 20 | 32 | 50 | 82 |
| 673 | PROMONI | | | 93 | 150 | 358 | 365 | 723 |
| 697 | SIRAGOUROU | | | 79 | 82 | 120 | 121 | 241 |
| 721 | SOFARA | * | PC2, SC1, 01, C1 | 782 | 1131 | 2958 | 3047 | 6005 |
| 745 | SOUNGALOSBOUGOU | | | 62 | 88 | 179 | 173 | 352 |
| 769 | TANDIAMA | | | 35 | 61 | 160 | 170 | 330 |
| 793 | TATIA-NOUNA | | | 21 | 35 | 113 | 106 | 219 |
| 817 | TATIA | | | 77 | 92 | 188 | 199 | 387 |
| 841 | TEGUENI-DOUGOURANI | | | 51 | 58 | 80 | 81 | 161 |
| 865 | TOMBOWKA | | | 57 | 76 | 174 | 208 | 382 |
| 889 | TOMBANA | | | 341 | 389 | 771 | 836 | 1607 |
| 913 | TONDAKA | | | 73 | 132 | 322 | 338 | 660 |
| 937 | TOROKORO | | | 68 | 74 | 126 | 158 | 284 |
| 961 | TOUNDIAMA | | | 106 | 150 | 292 | 309 | 601 |

CERCLE DE: DJENNE

54

ARRONDISSEMENT DE: TAGA

71

| | | | | | | | | |
|-----|----------------|----|--|-----|-----|-----|-----|------|
| 001 | DIROBOUGOU | | | 12 | 65 | 133 | 167 | 300 |
| 044 | DJIGUINE | | | 73 | 148 | 369 | 408 | 777 |
| 087 | DORBOUGOU | 01 | | 159 | 272 | 607 | 654 | 1261 |
| 130 | KOARA | | | 23 | 34 | 75 | 81 | 156 |
| 173 | KONDA | | | 8 | 24 | 77 | 79 | 156 |
| 216 | KOUMAGA-MARKA | | | 16 | 36 | 98 | 102 | 200 |
| 259 | KOUMAGA-PEULH | | | 107 | 278 | 612 | 573 | 1185 |
| 302 | KOUMTI-BAMBARA | | | 45 | 45 | 87 | 99 | 186 |
| 345 | KOUMTI-MARKA | | | 88 | 136 | 280 | 302 | 582 |
| 388 | KOUMTI-PEULH | | | 25 | 34 | 79 | 92 | 171 |
| 431 | MAREBOUGOU | | | 127 | 321 | 543 | 557 | 1100 |
| 474 | NDOBOUGOU | | | 71 | 107 | 258 | 275 | 533 |
| 517 | OUANIA | | | 38 | 90 | 184 | 178 | 362 |
| 560 | PERTA | | | 48 | 129 | 288 | 299 | 587 |

| COD | NOM DE VILLAGE | U/R | INFRASTRUCTURES | NOMBRE | | POPULATION RESIDENTE | | |
|-----|----------------|-----|-----------------|------------|--------|----------------------|-------|-------|
| | | | | DE | DE | HOMME | FEMME | TOTAL |
| | | | | CONCESSION | MENAGE | | | |

| CERCLE DE: DJENNE | | | 54 | ARRONDISSEMENT DE: TAGA | | | 71 | | |
|-------------------|----------------|-----|----|-------------------------|-----|-----|-----|-----|--|
| 603 | SIMAN -BARBARA | | | 93 | 124 | 204 | 245 | 449 | |
| 646 | SIMAN-BOZO | | | 47 | 62 | 107 | 115 | 222 | |
| 689 | TAGA-BAINA | | | 37 | 76 | 162 | 176 | 338 | |
| 732 | TAGA-MARKA | PC1 | | 33 | 36 | 115 | 115 | 230 | |
| 775 | TAGA-NOMOUNA | D1 | | 24 | 45 | 115 | 120 | 235 | |
| 818 | TAGA-TELELA | | | 73 | 84 | 290 | 304 | 594 | |
| 861 | TIEKOROBORGOU | | | 34 | 84 | 176 | 163 | 339 | |
| 904 | TOGOYE | | | 24 | 87 | 242 | 256 | 498 | |
| 947 | YONI | | | 42 | 194 | 323 | 382 | 705 | |

| COD | NOM DE VILLAGE | U/R | INFRASTRUCTURES | NOMBRE | | POPULATION RESIDENTE | | |
|----------------------|------------------------|-----------------------|-----------------|--------------------------------------|--------|----------------------|-------|-------|
| | | | | DE | DE | HOMME | FEMME | TOTAL |
| | | | | CONCESSION | MENAGE | | | |
| CERCLE DE: DOUENTZAN | | | 55 | ARRONDISSEMENT DE: DOUENTZAN-CENTRAL | | 01 | | |
| 001 | ADIA | | | 33 | 102 | 204 | 257 | 461 |
| 013 | ALABENGOUNA | | | 11 | 68 | 158 | 148 | 306 |
| 025 | ALAMINA | | | 17 | 43 | 100 | 99 | 199 |
| 037 | ALA-SONRAI | | | 39 | 43 | 89 | 67 | 156 |
| 049 | AKDJI | | | 19 | 42 | 127 | 143 | 270 |
| 061 | AOUSSI-RIMAIBE | | | 13 | 44 | 86 | 108 | 194 |
| 073 | ASSAKARBA | | | 65 | 78 | 150 | 161 | 311 |
| 085 | BANIKANI-PEULH | | | 20 | 41 | 69 | 93 | 162 |
| 097 | BANIKANI-SONRAI | | | 21 | 41 | 95 | 100 | 195 |
| 109 | BARAOUSSI | | | 29 | 51 | 115 | 123 | 238 |
| 121 | BENI | | | 85 | 120 | 271 | 360 | 631 |
| 133 | BOULA | | | 30 | 44 | 91 | 93 | 184 |
| 145 | BOUMBAN | | | 15 | 49 | 156 | 128 | 284 |
| 157 | BOUNDJICAL SEME | | | 65 | 108 | 250 | 252 | 502 |
| 169 | BOUNTI | | | 14 | 40 | 80 | 71 | 151 |
| 181 | GOMBE-NA | D1 | | 32 | 93 | 260 | 214 | 474 |
| 193 | DALA | PC1,D1 | | 272 | 446 | 1045 | 1083 | 2128 |
| 205 | DANSA | | | 75 | 115 | 287 | 319 | 606 |
| 217 | DEBERE | | | 104 | 315 | 705 | 753 | 1458 |
| 229 | DEGUEDA | | | 42 | 103 | 242 | 222 | 464 |
| 241 | DEMBELI-GOUDAPARI | | | 19 | 54 | 122 | 124 | 246 |
| 265 | DIAMBARA-MOUDA ET ELOU | | | 28 | 57 | 94 | 108 | 202 |
| 277 | DIONA | PC1 | | 112 | 232 | 555 | 591 | 1146 |
| 289 | DIANVELI-KESSEL | | | 184 | 402 | 844 | 961 | 1805 |
| 301 | DIANVELI-MAOUNDE | PC1 | | 107 | 218 | 541 | 559 | 1100 |
| 313 | DIAYEL | | | 50 | 54 | 119 | 141 | 260 |
| 325 | DIONI | | | 15 | 47 | 126 | 94 | 220 |
| 331 | DIONKI | | | 2 | 6 | 10 | 15 | 25 |
| 337 | DIRIMBE | | | 71 | 143 | 307 | 313 | 620 |
| 343 | DOUENTZA | PC3,sc1,D1,PH1,C1,PO1 | | 1106 | 2189 | 5066 | 5403 | 10469 |
| 349 | DOUMA | | | 136 | 809 | 1910 | 1813 | 3723 |
| 361 | ENTAGA | | | 27 | 74 | 161 | 189 | 350 |
| 373 | EVERI | | | 48 | 67 | 136 | 150 | 286 |
| 385 | FOMBORI-DO | | | 27 | 64 | 144 | 139 | 283 |
| 397 | FOMBORI | | | 37 | 161 | 481 | 459 | 940 |

| COD | NOM DE VILLAGE | U/R | INFRASTRUCTURES | NOMBRE | | POPULATION RESIDENTE | | | |
|----------------------|----------------------|--------|-----------------|--------------------------------------|--------|----------------------|-------|-------|--|
| | | | | DE | DE | HOMME | FEMME | TOTAL | |
| | | | | CONCESSION | MENAGE | | | | |
| CERCLE DE: DOUENTZAN | | | 55 | ARRONDISSEMENT DE: DOUENTZAN-CENTRAL | | | 01 | | |
| 409 | GAMNI | | | 86 | 139 | 438 | 398 | 836 | |
| 421 | GAMAH | | | 37 | 117 | 287 | 253 | 540 | |
| 433 | GAFITI | | | 21 | 99 | 195 | 193 | 388 | |
| 445 | GUENEBANA | | | 17 | 62 | 117 | 145 | 262 | |
| 457 | GUIMEL | | | 20 | 30 | 102 | 123 | 225 | |
| | | | | | | | | | |
| 469 | GUINE-DOUNDE | | | 18 | 57 | 232 | 183 | 415 | |
| 481 | GONO | | | 92 | 198 | 548 | 527 | 1075 | |
| 493 | GOUJ | | | 25 | 40 | 81 | 89 | 170 | |
| 505 | IBIRZAZE-FRACTION | | | 30 | 40 | 73 | 72 | 145 | |
| 511 | IDOURFAN | | | 25 | 30 | 61 | 55 | 116 | |
| | | | | | | | | | |
| 517 | KARA | | | 82 | 112 | 265 | 275 | 540 | |
| 541 | KEL-EGUIEFF-FRACTION | | | 5 | 10 | 12 | 17 | 29 | |
| 553 | KERENA | | | 276 | 572 | 1225 | 1230 | 2455 | |
| 565 | KIKARA | PC1 | | 123 | 150 | 303 | 325 | 628 | |
| 577 | KOUSEVEL-KOUDIA | | | 74 | 192 | 348 | 409 | 757 | |
| | | | | | | | | | |
| 589 | MANOUCHATT-FRACTION | | | 32 | 102 | 194 | 206 | 400 | |
| 601 | MOUGUI | | | 129 | 292 | 760 | 830 | 1590 | |
| 613 | MOUNIVEL | | | 46 | 77 | 188 | 218 | 406 | |
| 625 | NANI | | | 55 | 85 | 200 | 172 | 372 | |
| 637 | OBE | | | 24 | 80 | 206 | 265 | 471 | |
| | | | | | | | | | |
| 649 | OGODIAMBIA | | | 15 | 45 | 88 | 63 | 151 | |
| 661 | OGOIRE | | | 20 | 78 | 256 | 261 | 517 | |
| 673 | OLKIA-OMBAKA | | | 19 | 51 | 152 | 178 | 330 | |
| 685 | ORODOU-LAMORDE | | | 29 | 76 | 275 | 314 | 589 | |
| 697 | QUALO | | | 141 | 291 | 629 | 756 | 1385 | |
| | | | | | | | | | |
| 721 | PANGANIN | | | 63 | 182 | 351 | 446 | 797 | |
| 733 | PANGA-SOL | | | 14 | 64 | 173 | 199 | 372 | |
| 745 | PERCOMBOLI-MADINA | | | 14 | 45 | 145 | 119 | 264 | |
| 757 | PETAKA | PC1,D1 | | 216 | 509 | 1250 | 1255 | 2505 | |
| 769 | SACURA-AMBILE | | | 38 | 74 | 146 | 139 | 285 | |
| | | | | | | | | | |
| 781 | SACURA-COM | | | 47 | 122 | 355 | 398 | 753 | |
| 793 | SIGIRI | | | 42 | 49 | 132 | 101 | 233 | |
| 805 | SINDA | | | 59 | 125 | 306 | 353 | 659 | |
| 817 | SOROLI | | | 16 | 107 | 275 | 199 | 474 | |
| 829 | TABAKO | | | 53 | 122 | 298 | 348 | 646 | |

| COD | NOM DE VILLAGE | U/R | INFRASTRUCTURES | NOMBRE | | POPULATION RESIDENTE | | | |
|----------------------|---------------------------|---------------|-----------------|------------|--------------------------------------|----------------------|-------|-------|--|
| | | | | DE | DE | HOMME | FEMME | TOTAL | |
| | | | | CONCESSION | MENAGE | | | | |
| CERCLE DE: DOUENTZAN | | | | 55 | ARRONDISSEMENT DE: DOUENTZAN-CENTRAL | | 01 | | |
| 841 | TANA | | | 23 | 66 | 130 | 141 | 271 | |
| 865 | TEBI-MOUNDE ET TEBIDAODIE | | | 15 | 40 | 77 | 71 | 148 | |
| 871 | TEMBA-NEZI | D1 | | 41 | 153 | 444 | 450 | 894 | |
| 877 | TOMBORI | | | 47 | 124 | 349 | 348 | 697 | |
| 889 | TIGNE-BADIARY | | | 23 | 86 | 238 | 258 | 496 | |
| 901 | TONGO-TONGO | | | 39 | 81 | 185 | 206 | 391 | |
| 913 | TOROBANI-PEULH | | | 5 | 5 | 11 | 12 | 23 | |
| 925 | TOROBANI-RIMAIBE | | | 51 | 53 | 112 | 126 | 238 | |
| CERCLE DE: DOUENTZAN | | | | 55 | ARRONDISSEMENT DE: BONI | | 15 | | |
| 001 | BANAGA | | | 4 | 14 | 30 | 31 | 61 | |
| 036 | BENI-BEBI | | | 73 | 170 | 392 | 406 | 798 | |
| 071 | BONI | PC1,D1,PH1,C1 | | 410 | 712 | 1649 | 1852 | 3501 | |
| 106 | DAGANA | | | 45 | 70 | 143 | 132 | 275 | |
| 141 | DEBERE | | | 58 | 79 | 188 | 204 | 392 | |
| 176 | DIAKAGA | | | 20 | 75 | 128 | 137 | 265 | |
| 211 | ELLA-BONI | | | 18 | 26 | 61 | 73 | 134 | |
| 246 | GAI | | | 34 | 52 | 135 | 156 | 291 | |
| 281 | GORGAL-AIGA | | | 27 | 87 | 190 | 193 | 383 | |
| 316 | GRIMARI | | | 27 | 101 | 220 | 235 | 455 | |
| 351 | GUITITRAM | | | 59 | 94 | 221 | 255 | 476 | |
| 386 | KERI | | | 83 | 280 | 669 | 642 | 1311 | |
| 421 | KOYO-BONI | | | 28 | 55 | 104 | 104 | 208 | |
| 456 | KOYO-SANIERE | | | 21 | 22 | 58 | 72 | 130 | |
| 491 | LORO-FOULBE | | | 89 | 184 | 424 | 448 | 872 | |
| 526 | LORO-HAMBE | | | 39 | 72 | 137 | 129 | 266 | |
| 561 | NENDJENE | | | 100 | 182 | 450 | 512 | 962 | |
| 596 | NISSANATA | | | 135 | 175 | 391 | 464 | 855 | |
| 631 | NOKARA | | | 128 | 232 | 491 | 567 | 1058 | |
| 666 | OUORO-DJOURELLE | | | 57 | 111 | 251 | 258 | 509 | |
| 701 | OUORO-FASSI | | | 66 | 98 | 198 | 235 | 433 | |
| 736 | OUORO--HAMADI-BA | | | 5 | 5 | 15 | 12 | 27 | |
| 771 | OUORO-HAMOU | | | 45 | 52 | 136 | 124 | 260 | |

| CCOI | NOM DE VILLAGE | U/R | INFRASTRUCTURES | NOMBRE | | POPULATION RESIDENTE | | | |
|----------------------|----------------|-----|-----------------|------------|-------------------------|----------------------|-------|-------|--|
| | | | | DE | DE | HOMME | FEMME | TOTAL | |
| | | | | CONCESSION | MENAGE | | | | |
| CERCLE DE: DOUENTZAN | | | | 55 | ARRONDISSEMENT DE: BONI | | 15 | | |
| 806 | OURO-N'GUEROU | | | 112 | 229 | 541 | 530 | 1071 | |
| 841 | PIRINGA | | | 9 | 59 | 121 | 124 | 245 | |
| 876 | TANDI | | | 16 | 57 | 154 | 157 | 311 | |
| 911 | YORBOU | | | 37 | 43 | 87 | 100 | 187 | |
| 946 | YOUNA | | | 14 | 45 | 85 | 67 | 152 | |
| CERCLE DE: DOUENTZAN | | | | 55 | ARRONDISSEMENT DE: BORE | | 29 | | |
| 001 | ADIOUBATA | | | 22 | 33 | 75 | 92 | 167 | |
| 030 | AMBA | | | 46 | 59 | 205 | 202 | 407 | |
| 044 | BATOMA | | | 23 | 26 | 160 | 145 | 305 | |
| 059 | BORE-BAMABARA | | PC1,D1,PH1,C1 | 243 | 337 | 947 | 977 | 1924 | |
| 088 | BORE-MAURES | | | 111 | 116 | 140 | 189 | 329 | |
| 117 | BOBOMEL | | | 25 | 71 | 169 | 191 | 360 | |
| 146 | DOUMBARA | | PC1 | 22 | 36 | 93 | 107 | 200 | |
| 175 | ENA-TIOKI | | | 52 | 125 | 256 | 283 | 539 | |
| 204 | FALENBOUGOU | | | 103 | 157 | 354 | 362 | 716 | |
| 233 | FORGERON-ISSA | | | 1 | 1 | 1 | 2 | 3 | |
| 262 | FOULANCRIBES | | | 65 | 92 | 141 | 194 | 335 | |
| 291 | GNIMINTAMA | | | 76 | 122 | 309 | 339 | 648 | |
| 320 | HORORO | | | 81 | 109 | 244 | 264 | 508 | |
| 349 | IBISSA | | D1 | 165 | 236 | 485 | 591 | 1076 | |
| 378 | KERINNGO | | | 66 | 69 | 170 | 174 | 344 | |
| 407 | KIRO | | | 69 | 125 | 247 | 295 | 542 | |
| 436 | KOTRABERY | | | 107 | 264 | 681 | 803 | 1484 | |
| 465 | KORESSANA | | | 44 | 99 | 196 | 205 | 401 | |
| 494 | MADOUGOU | | | 18 | 26 | 49 | 69 | 118 | |
| 523 | MAGAUBEYE | | | 19 | 43 | 77 | 82 | 159 | |
| 552 | MANKO | | | 94 | 159 | 406 | 350 | 756 | |
| 581 | MOUKOYE | | | 21 | 21 | 41 | 40 | 81 | |
| 610 | N'DOUMPA | | | 62 | 132 | 251 | 275 | 526 | |
| 639 | NIONGOLO | | | 83 | 144 | 341 | 337 | 678 | |
| 668 | NOMBORI-SOKI | | | 164 | 196 | 405 | 434 | 839 | |
| 697 | OURO-DIAMALLAH | | | 21 | 56 | 139 | 149 | 288 | |

| CODI | NOM DE VILLAGE | U/R | INFRASTRUCTURES | NOMBRE | | POPULATION RESIDENTE | | |
|----------------------|----------------|-----|-------------------|---------------|----------------------------|----------------------|-------|-------|
| | | | | DE CONCESSION | DE MENAGE | HOMME | FEMME | TOTAL |
| CERCLE DE: DOUENTZAN | | | | 55 | ARRONDISSEMENT DE: BORE | | | 29 |
| 726 | OURO-LINGA | | | 21 | 41 | 85 | 79 | 164 |
| 755 | SAMARI-DANGANI | | | 205 | 225 | 418 | 465 | 883 |
| 784 | SAKSA-TOUNTA | | | 17 | 20 | 56 | 58 | 114 |
| 813 | SONGADJI | | | 22 | 28 | 44 | 58 | 102 |
| 842 | TIBOKI | | | 56 | 79 | 121 | 129 | 250 |
| 871 | TETE-ONTO | | | 45 | 51 | 140 | 160 | 300 |
| 900 | TEYE | | | 79 | 93 | 173 | 179 | 352 |
| 929 | WORI | | | 108 | 137 | 273 | 256 | 529 |
| 958 | YOUNA | | | 40 | 75 | 176 | 182 | 358 |
| CERCLE DE: DOUENTZAN | | | | 55 | ARRONDISSEMENT DE: HOMBORI | | | 43 |
| 001 | BARKOUSSI | | | 39 | 65 | 176 | 160 | 336 |
| 046 | BERBEYE | | | 34 | 62 | 174 | 165 | 339 |
| 091 | BERIA | | | 52 | 68 | 202 | 186 | 388 |
| 136 | DOSSOU | | | 84 | 111 | 262 | 287 | 549 |
| 181 | GALLOU | | | 106 | 274 | 1155 | 1137 | 2292 |
| 226 | GARMI | | | 33 | 195 | 455 | 531 | 986 |
| 271 | GONTA | | | 48 | 50 | 123 | 109 | 232 |
| 316 | HOMBORI | * | PC1,SC1,01,C1,P01 | 709 | 1088 | 2742 | 3064 | 5806 |
| 361 | KANTAKINE | | | 30 | 54 | 132 | 147 | 279 |
| 406 | KILMI | | | 77 | 109 | 296 | 275 | 571 |
| 451 | KIRI | | | 29 | 57 | 167 | 178 | 345 |
| 496 | KISSIM | | | 33 | 60 | 169 | 161 | 330 |
| 541 | KOBOU | | | 31 | 59 | 135 | 160 | 295 |
| 586 | KOIKOIRE | | | 99 | 165 | 390 | 374 | 764 |
| 631 | KOURNI | | | 93 | 112 | 279 | 279 | 558 |
| 676 | NARKI | | | 20 | 21 | 61 | 58 | 119 |
| 721 | OUALAM | | | 33 | 130 | 358 | 358 | 716 |
| 766 | OUAMA | | | 139 | 184 | 440 | 482 | 922 |
| 811 | PETTENDOTTI | | | 97 | 108 | 277 | 326 | 603 |
| 856 | TANDARA | | | 47 | 88 | 231 | 227 | 458 |
| 901 | TONDIBONGO | | | 23 | 76 | 189 | 174 | 363 |
| 946 | TOUNDOUROU | | | 6 | 6 | 8 | 9 | 17 |

| COD | NOM DE VILLAGE | U/R | INFRASTRUCTURES | NOMBRE | | POPULATION RESIDENTE | | |
|----------------------|----------------------|-----|-----------------|----------------------------|--------|----------------------|-------|-------|
| | | | | DE | DE | HOMME | FEMME | TOTAL |
| | | | | CONCESSION | MENAGE | | | |
| CERCLE DE: DOUENTZAN | | | 55 | ARRONDISSEMENT DE: MONDORO | | 57 | | |
| 001 | BANAI | | | 9 | 62 | 197 | 189 | 386 |
| 044 | BOULDE | | | 29 | 51 | 116 | 130 | 246 |
| 087 | BOUNDOU-HEROU | | | 47 | 49 | 141 | 119 | 260 |
| 130 | DJOUNDJILERE-HEIRE | | | 54 | 68 | 153 | 152 | 305 |
| 173 | DIOULOUHA | C1 | | 111 | 436 | 1247 | 1225 | 2472 |
| 216 | DJOUNDJILERE-HINDE | | | 35 | 71 | 116 | 125 | 241 |
| 259 | DOUGOUSSA | | | 62 | 139 | 272 | 253 | 525 |
| 302 | DOUHA | D1 | | 307 | 355 | 920 | 858 | 1778 |
| 345 | GOODWARE | | | 74 | 86 | 199 | 194 | 393 |
| 388 | ISSEYE | C1 | | 119 | 209 | 549 | 495 | 1044 |
| 431 | MONDORO-HABBES | | PC1,D1,C1 | 58 | 338 | 920 | 999 | 1919 |
| 474 | MONDORO-FOULBES | | | 96 | 135 | 297 | 305 | 602 |
| 517 | MOUNGHOUKANA | | C1 | 89 | 148 | 375 | 379 | 754 |
| 560 | NIANGASSAGOU | | PC1,C1 | 189 | 477 | 1282 | 1214 | 2496 |
| 603 | DRTONGO | | | 23 | 135 | 296 | 292 | 588 |
| 646 | OURO-ALLAYETEM | | | 72 | 83 | 204 | 209 | 413 |
| 689 | OURO-HAMDIHOUM | | | 69 | 106 | 253 | 214 | 467 |
| 732 | OURO-NBAGGA | | C1 | 161 | 202 | 464 | 540 | 1004 |
| 775 | SAMALADIO | | | 65 | 173 | 417 | 441 | 858 |
| 818 | TOULEVINDOU | | C1 | 43 | 135 | 351 | 380 | 731 |
| 861 | TIGUILA | | PC1,C1 | 123 | 367 | 1031 | 974 | 2005 |
| 904 | TOIKANA | | | 18 | 88 | 267 | 245 | 512 |
| 947 | WANDERABERE | | C1 | 127 | 224 | 527 | 563 | 1090 |
| CERCLE DE: DOUENTZAN | | | 55 | ARRONDISSEMENT DE: N'GOUMA | | 71 | | |
| 001 | ALFANDE | | | 80 | 109 | 273 | 307 | 580 |
| 009 | ANDALAYE OU ENDELEYE | | | 30 | 108 | 265 | 241 | 506 |
| 017 | BOLY | | | 44 | 101 | 272 | 301 | 573 |
| 033 | BOURAIMAKA-BODORO | | | 28 | 42 | 92 | 100 | 192 |
| 049 | DABA | | | 40 | 65 | 120 | 140 | 260 |
| 065 | DE LOGUYE | | | 42 | 75 | 156 | 163 | 319 |
| 081 | DEMPABA | | | 42 | 81 | 199 | 187 | 386 |
| 097 | DENDIA | | | 56 | 100 | 240 | 281 | 521 |

| COD | NOM DE VILLAGE | U/R | INFRASTRUCTURES | NOMBRE | | POPULATION RESIDENTE | | |
|----------------------|-------------------|-----|-----------------|---------------|-----------|----------------------------|-------|-------|
| | | | | DE CONCESSION | DE MENAGE | HOMME | FEMME | TOTAL |
| CERCLE DE: DOUENTZAN | | | | 55 | | ARRONDISSEMENT DE: N'GOLMA | | |
| 113 | DERI | | | 72 | 139 | 315 | 314 | 629 |
| 129 | DIADIOMA | | | 41 | 46 | 137 | 144 | 281 |
| 145 | DIANGUINARE | | | 71 | 111 | 225 | 240 | 465 |
| 161 | DOUNDE-AI.KAYA | | | 106 | 173 | 424 | 485 | 909 |
| 177 | DOUNGUEL | | | 46 | 56 | 180 | 136 | 316 |
| 209 | FASSORE | | | 28 | 39 | 119 | 112 | 231 |
| 225 | GOUYE | | | 108 | 197 | 391 | 431 | 822 |
| 241 | GUELEVEL | | | 35 | 51 | 134 | 155 | 289 |
| 257 | HANGJIRDE | | | 73 | 197 | 420 | 464 | 884 |
| 273 | HOREWENDOU | | | 70 | 98 | 224 | 263 | 487 |
| 289 | KANTOUME | | PC1,D1,C1 | 196 | 325 | 812 | 892 | 1704 |
| 305 | KARMA | | | 44 | 80 | 172 | 183 | 355 |
| 321 | KARSANI | | | 70 | 100 | 244 | 272 | 516 |
| 353 | KELZANGOYE | | | 12 | 13 | 32 | 27 | 59 |
| 369 | KORENE | | | 19 | 48 | 100 | 82 | 182 |
| 385 | KOUHDIOM | | | 77 | 138 | 320 | 381 | 701 |
| 401 | KOSSINE | | | 24 | 42 | 90 | 101 | 191 |
| 417 | LABOU | | | 53 | 81 | 224 | 260 | 484 |
| 433 | MADOU | | | 20 | 33 | 68 | 77 | 145 |
| 449 | MAHARIBOUGOU | | | 34 | 64 | 164 | 140 | 304 |
| 465 | M'BEBE | | | 38 | 84 | 232 | 266 | 498 |
| 481 | NAIKI | | | 28 | 51 | 92 | 104 | 196 |
| 497 | N'DIABIYAYE | | | 42 | 81 | 153 | 150 | 303 |
| 513 | N'GOLMA | | PC1,D1,C1,PO1 | 435 | 843 | 1902 | 2321 | 4223 |
| 529 | OUAREN | | | 30 | 55 | 103 | 113 | 216 |
| 545 | OURO-AFOMANGA | | | 17 | 17 | 32 | 46 | 78 |
| 561 | OURO-ALPHA | | | 31 | 47 | 122 | 133 | 255 |
| 577 | OURO-BALBOSSI | | | 17 | 32 | 66 | 76 | 142 |
| 585 | OURO HAMMA DASSA | | | 24 | 26 | 58 | 55 | 113 |
| 593 | PEDIA | | | 47 | 103 | 210 | 219 | 429 |
| 609 | ROUMA | | | 49 | 94 | 236 | 228 | 464 |
| 625 | ROUNDE-BANGALFA | | | 41 | 82 | 197 | 175 | 372 |
| 641 | SAMAN-GUERAYE | | | 75 | 142 | 311 | 319 | 630 |
| 657 | SARAFERE-MERIGNAN | | | 105 | 190 | 468 | 507 | 975 |
| 673 | SARE-DEMBA | | C1 | 110 | 191 | 396 | 463 | 859 |

| ICOD | NOM DE VILLAGE | U/R | INFRASTRUCTURES | NOMBRE | | POPULATION RESIDENTE | | | |
|----------------------|------------------------|-----|-----------------|---------------|----------------------------|----------------------|-------|-------|--|
| | | | | DE CONCESSION | DE MENAGE | HOMME | FEMME | TOTAL | |
| CERCLE DE: DOUENTZAN | | | | 55 | ARRONDISSEMENT DE: N'GOUMA | | | 71 | |
| 689 | SEGJE | C1 | | 71 | 118 | 325 | 338 | 663 | |
| 705 | SENO-LECKI | | | 47 | 76 | 149 | 163 | 312 | |
| 721 | SEMORE | | | 80 | 157 | 326 | 352 | 678 | |
| 737 | SIRABOUGOU | | | 14 | 28 | 76 | 84 | 160 | |
| 753 | SOBBO | | | 66 | 119 | 288 | 283 | 571 | |
| 769 | SOUNDOKO | | | 69 | 130 | 296 | 321 | 617 | |
| 785 | SOROBOUGOU | | | 31 | 55 | 96 | 99 | 195 | |
| 801 | TACOUTI | | | 77 | 139 | 298 | 349 | 647 | |
| 817 | TAMBEINI | | | 39 | 63 | 111 | 96 | 207 | |
| 833 | TOGJERE-BOKI | | | 45 | 107 | 238 | 209 | 447 | |
| 849 | TOLLAYE | | | 35 | 97 | 215 | 221 | 436 | |
| 865 | WAKERE | | | 40 | 79 | 156 | 169 | 325 | |
| 881 | KELTADAK | | | 29 | 51 | 165 | 136 | 301 | |
| 889 | KELTAGNACHITT | | | 24 | 25 | 55 | 64 | 119 | |
| 897 | MOMY | | | 74 | 83 | 217 | 216 | 433 | |
| 945 | SIOIBEYE | | | 68 | 68 | 109 | 181 | 290 | |
| 977 | ZOUNBOULOUTANE-N'GOUMA | | | 47 | 50 | 102 | 131 | 233 | |

| C/O | NOM DE VILLAGE | U/R | INFRASTRUCTURES | NOMBRE | | POPULATION RESIDENTE | | | |
|-----------------|---------------------|-----|-----------------|---------------|-----------|---------------------------------|-------|-------|----|
| | | | | DE CONCESSION | DE MENAGE | HOMME | FEMME | TOTAL | |
| CERCLE DE: KORO | | | * 56 | | | ARRONDISSEMENT DE: KORO-CENTRAL | | | 01 |
| 001 | ADDJOUKABE | | | 35 | 80 | 216 | 224 | 440 | |
| 015 | AM | | | 42 | 62 | 158 | 168 | 326 | |
| 029 | AMABENE | | | 30 | 51 | 158 | 160 | 318 | |
| 043 | ANAKAGA | | | 11 | 19 | 57 | 60 | 117 | |
| 057 | ANAMOILA | | | 57 | 78 | 230 | 217 | 447 | |
| 071 | BANAGAKOU | | | 21 | 38 | 124 | 108 | 232 | |
| 085 | CANAKORO | | | 5 | 6 | 29 | 16 | 45 | |
| 099 | BARCOU | | | 51 | 93 | 259 | 280 | 539 | |
| 113 | BEHFSARA | | | 78 | 169 | 425 | 410 | 835 | |
| 127 | BIH | | | 20 | 35 | 100 | 84 | 184 | |
| 155 | BODO | | | | | | | | |
| 169 | DANADOUGOUROU | | PC1, D1, C1 | 157 | 298 | 852 | 979 | 1831 | |
| 183 | DANA | | | 85 | 133 | 353 | 364 | 717 | |
| 197 | DAGATENE | | | 150 | 255 | 680 | 767 | 1447 | |
| 211 | DEGUEBOMBO | | | 276 | 440 | 1158 | 1311 | 2469 | |
| | | | | 43 | 84 | 243 | 231 | 474 | |
| 225 | DEEROU | | | 10 | 15 | 40 | 50 | 90 | |
| 239 | DEROU-OLROLDZOUROU | | | 24 | 43 | 157 | 127 | 284 | |
| 253 | DIN-NA | | | 15 | 42 | 103 | 123 | 226 | |
| 267 | DIN-SOGO | | | 3 | 23 | 60 | 74 | 134 | |
| 281 | DONONT | | | 44 | 66 | 198 | 197 | 395 | |
| 295 | DOUNA | | | 72 | 123 | 330 | 338 | 668 | |
| 309 | DOYEL | | | 20 | 27 | 92 | 93 | 185 | |
| 323 | ENE | | | 44 | 115 | 279 | 298 | 577 | |
| 337 | HOROMARA | | | 13 | 41 | 90 | 111 | 201 | |
| 351 | GAKOU ET BIRAMAOUDE | | | 49 | 88 | 266 | 225 | 491 | |
| 365 | GHINT | | | 102 | 177 | 465 | 525 | 990 | |
| 379 | GONDIOBARA | | | 40 | 108 | 334 | 315 | 649 | |
| 393 | GONDIONA | | | 2 | 8 | 30 | 35 | 65 | |
| 407 | GODIEDOUROU | | | 127 | 157 | 386 | 383 | 769 | |
| 421 | GOUIFAL | | | 42 | 84 | 221 | 238 | 459 | |
| 435 | GROBORO | | | 33 | 51 | 125 | 117 | 242 | |
| 449 | KAMKORO | | | 58 | 97 | 242 | 272 | 514 | |
| 463 | KARAKAMA | | | 96 | 149 | 374 | 412 | 786 | |
| 477 | KENEWE | | | 21 | 27 | 90 | 97 | 187 | |
| 491 | KIRI | | | 75 | 127 | 341 | 325 | 666 | |

| COD | NOM DE VILLAGE | U/R | INFRASTRUCTURES | NOMBRE | | POPULATION RESIDENTE | | | |
|-----------------|-----------------|-----|----------------------------------|------------|---------------------------------|----------------------|-------|-------|--|
| | | | | DE | DE | HOMME | FEMME | TOTAL | |
| | | | | CONCESSION | MENAGE | | | | |
| CERCLE DE: KORO | | | | 56 | ARRONDISSEMENT DE: KORO-CENTRAL | | | 01 | |
| 505 | KINIQUROUDOUROU | | | 75 | 165 | 424 | 451 | 875 | |
| 519 | KORO | * | PC3, SC1, D1, PH1, C1, PO1, RO85 | 1030 | 1452 | 4789 | 4751 | 9540 | |
| 533 | LERE | | | 44 | 76 | 222 | 210 | 432 | |
| 547 | OGDENGOU | | | 233 | 301 | 718 | 782 | 1500 | |
| 561 | OGODOUROU | | | 34 | 76 | 269 | 269 | 538 | |
| 575 | OGODOUROUKOU | | | 59 | 121 | 397 | 392 | 789 | |
| 589 | OGODOUROUNA | | | 92 | 231 | 652 | 623 | 1275 | |
| 603 | OGOSSAYE | | | 50 | 104 | 336 | 336 | 672 | |
| 617 | OMBO | | | 38 | 148 | 414 | 449 | 863 | |
| 631 | OMO | | | 107 | 196 | 524 | 504 | 1028 | |
| 645 | OROPA | | | 127 | 257 | 664 | 704 | 1368 | |
| 659 | OUROKOROH1 | | | 62 | 125 | 374 | 378 | 752 | |
| 673 | PATIN | | | 82 | 136 | 377 | 363 | 740 | |
| 687 | PENE | | | 93 | 140 | 399 | 424 | 823 | |
| 701 | POMORODOU | | PC1 | 114 | 184 | 517 | 508 | 1025 | |
| 715 | PONGONON | | | 43 | 80 | 233 | 237 | 470 | |
| 729 | SADJOUROU | | | 63 | 135 | 360 | 357 | 717 | |
| 743 | SANA | | | 75 | 132 | 363 | 308 | 671 | |
| 757 | SEGUE | | | 25 | 38 | 131 | 121 | 252 | |
| 771 | SEGUEBENGO | | | 118 | 184 | 516 | 533 | 1049 | |
| 785 | SEMEGUSSOGOU | | | 20 | 47 | 123 | 132 | 255 | |
| 799 | SISSAHI | | | 113 | 173 | 470 | 488 | 958 | |
| 813 | SOGOU | | | 55 | 106 | 338 | 330 | 668 | |
| 827 | SOUAN | | | 98 | 186 | 485 | 497 | 982 | |
| 841 | SOYEMA | | | 5 | 12 | 27 | 30 | 57 | |
| 855 | TAXOUA | | | 30 | 40 | 123 | 102 | 225 | |
| 869 | TERE | | | 45 | 86 | 274 | 263 | 537 | |
| 883 | TIMIRI | | | 28 | 77 | 205 | 217 | 422 | |
| 897 | TONGONLEGO | | | 44 | 79 | 221 | 212 | 433 | |
| 911 | TOROU | | | 90 | 175 | 439 | 476 | 915 | |
| 925 | TOUROU | | | 74 | 183 | 483 | 496 | 979 | |
| 939 | YADIAGA | | | 194 | 401 | 1115 | 1137 | 2252 | |
| 953 | YOGOBEWEWE | | | 19 | 37 | 112 | 97 | 209 | |
| 967 | YOUNJOU | | | 271 | 484 | 1139 | 1168 | 2307 | |
| 981 | ZON | | | 75 | 154 | 431 | 412 | 843 | |

| COO | NOM DE VILLAGE | U/R | INFRASTRUCTURES | NOMBRE | | POPULATION RESIDENTE | | |
|-----------------|------------------------|-----|-----------------|------------------------------|--------|----------------------|-------|-------|
| | | | | DE | DE | HOMME | FEMME | TOTAL |
| | | | | CONCESSION | MENAGE | | | |
| CERCLE DE: KORO | | | 56 | ARRONDISSEMENT DE: DIANKABOU | | 13 | | |
| 001 | AMBA | | D1,C1 | 167 | 236 | 457 | 615 | 1072 |
| 015 | ANAKILA | | | 70 | 132 | 363 | 378 | 741 |
| 029 | ANAMA | | | 21 | 22 | 65 | 73 | 138 |
| 043 | ANANKANDA | | | 108 | 109 | 282 | 300 | 582 |
| 057 | ANDAPAGOU | | | 33 | 38 | 90 | 94 | 184 |
| 071 | ANTAGADO | | | 54 | 60 | 153 | 181 | 334 |
| 085 | ANTAGALEI | | | 48 | 56 | 142 | 179 | 321 |
| 099 | AOUGUINE | | | 96 | 103 | 259 | 266 | 525 |
| 113 | BANTOUGOURI | | C1 | 59 | 61 | 120 | 161 | 281 |
| 127 | BEDIE | | | 91 | 95 | 215 | 241 | 456 |
| 141 | BELMA | | | 67 | 72 | 192 | 241 | 433 |
| 155 | BERRDA | | C1 | 69 | 121 | 250 | 313 | 563 |
| 169 | BERDOSSOU | | C1 | 148 | 197 | 494 | 606 | 1100 |
| 183 | BENDE | | | 25 | 25 | 50 | 61 | 111 |
| 197 | DAGA | | | 40 | 41 | 121 | 119 | 240 |
| 211 | DAMASSONGO | | C1 | 61 | 62 | 127 | 164 | 291 |
| 225 | DEGUERE | | | 65 | 68 | 164 | 176 | 340 |
| 239 | DIANGA | | | 101 | 112 | 223 | 216 | 439 |
| 253 | DIANKABOU-DOGON | | PC1,SC1,D1,C1 | 74 | 138 | 365 | 364 | 729 |
| 267 | DIANKABOU-PEULH | | PC1,D1,C1 | 61 | 97 | 229 | 239 | 468 |
| 281 | ENDEME | | | 46 | 135 | 325 | 336 | 661 |
| 295 | ENTAKA | | | 30 | 37 | 86 | 83 | 169 |
| 309 | KONDO-OUGOUROU-DOGON | | | 53 | 211 | 533 | 557 | 1090 |
| 323 | KONDO-OUGOUROU-PEULH | | | 14 | 22 | 46 | 49 | 95 |
| 337 | GUINEDIA | | | 91 | 93 | 203 | 268 | 471 |
| 351 | INDAGANDOU | | | 61 | 67 | 152 | 188 | 340 |
| 365 | IREBANE | | | 115 | 123 | 267 | 245 | 512 |
| 379 | IREKANDA | | | 45 | 53 | 125 | 128 | 253 |
| 393 | KADIALERE ET SOURINHDE | | | 53 | 79 | 229 | 239 | 468 |
| 407 | KAOLI | | | 145 | 155 | 255 | 389 | 644 |
| 421 | KILIMBA | | C1 | 85 | 86 | 189 | 200 | 389 |
| 435 | KINDE | | | 13 | 31 | 100 | 87 | 187 |
| 449 | KOBADIE | | | 17 | 43 | 100 | 110 | 210 |
| 463 | KOMBOKO | | | 27 | 48 | 109 | 104 | 213 |
| 477 | KONONA | | C1 | 158 | 167 | 385 | 418 | 803 |

| COD | NOM DE VILLAGE | U/R | INFRASTRUCTURES | NOMBRE | | POPULATION RESIDENTE | | |
|-----------------|-----------------|--------|-----------------|---------------|-----------|--------------------------------|-------|-------|
| | | | | DE CONCESSION | DE MENAGE | HOMME | FEMME | TOTAL |
| CERCLE DE: KORO | | | | 56 | | ARRONDISSEMENT DE: DIANKABOU | | |
| | | | | | | | | 13 |
| 491 | KOUMBOME | | | 31 | 32 | 96 | 125 | 221 |
| 505 | KOUNDIANKA | C1 | | 74 | 84 | 187 | 218 | 405 |
| 519 | MANDE | | | 21 | 21 | 45 | 50 | 95 |
| 533 | N'GUIROGA | | | 15 | 36 | 108 | 91 | 199 |
| 547 | NIMBE | | | 66 | 73 | 150 | 161 | 311 |
| 561 | NINDE | | | 133 | 153 | 364 | 434 | 798 |
| 575 | OGOLPEPE | | | 30 | 33 | 76 | 85 | 161 |
| 589 | OKOYERI-DOGON | C1 | | 123 | 189 | 556 | 570 | 1126 |
| 603 | OKOYERI-PEULH | | | 115 | 133 | 339 | 395 | 734 |
| 617 | ONGO | | | 62 | 73 | 132 | 131 | 263 |
| 631 | OURO-BANGUEL | | | 21 | 22 | 40 | 65 | 105 |
| 645 | PELINGA | | | 51 | 69 | 240 | 228 | 468 |
| 659 | PERGUE | C1 | | 127 | 201 | 591 | 508 | 1099 |
| 673 | SANTABA | | | 36 | 43 | 104 | 123 | 227 |
| 687 | SAOU | PC1,C1 | | 78 | 96 | 305 | 397 | 702 |
| 701 | SEGUEMARA-DOGON | | | 16 | 23 | 66 | 71 | 137 |
| 715 | SEGUEMARA-PEULH | | | 8 | 17 | 31 | 27 | 58 |
| 729 | SIGUERE | | | 35 | 37 | 90 | 109 | 199 |
| 743 | SIMDE | | | 99 | 104 | 313 | 276 | 589 |
| 757 | SOGOU | | | 41 | 41 | 90 | 68 | 158 |
| 785 | SOYE | | | 52 | 57 | 224 | 227 | 451 |
| 799 | TANALI | | | 15 | 31 | 56 | 83 | 139 |
| 813 | TANKOULE | | | 44 | 53 | 135 | 137 | 272 |
| 827 | TANSAMBA | | | 23 | 33 | 70 | 63 | 133 |
| 841 | TEPERE | | | 36 | 36 | 74 | 58 | 132 |
| 855 | TIMBERE | | | 80 | 82 | 224 | 258 | 482 |
| 869 | TOGO | | | 72 | 91 | 277 | 296 | 573 |
| 883 | TOMBOKO | | | 36 | 38 | 93 | 86 | 179 |
| 897 | TOURGO | | | 69 | 70 | 155 | 193 | 348 |
| 911 | WELDE-DIABBE | | | 17 | 20 | 42 | 48 | 90 |
| 925 | WERE | | | 45 | 45 | 114 | 119 | 233 |
| 939 | YANOASSONGO | | | 47 | 49 | 114 | 144 | 258 |
| CERCLE DE: KORO | | | | 56 | | ARRONDISSEMENT DE: DIWANGOUROU | | |
| 001 | ALCOUMBOUROU | | | 46 | 153 | 353 | 378 | 731 |

| CODI | NOM DE VILLAGE | U/R | INFRASTRUCTURES | NOMBRE | | POPULATION RESIDENTE | | |
|-----------------|-----------------|-----|-----------------|--------------------------------|--------|----------------------|-------|-------|
| | | | | DE | DE | HOMME | FEMME | TOTAL |
| | | | | CONCESSION | MENAGE | | | |
| CERCLE DE: KORO | | | 56 | ARRONDISSEMENT DE: DINANGOUROU | | 25 | | |
| 048 | BANGADIE | | | 51 | 199 | 485 | 497 | 982 |
| 095 | DISSERE | | | 43 | 105 | 294 | 304 | 598 |
| 142 | DINANGOUROU | | PC1,D1,PH1,C1 | 385 | 768 | 2083 | 2316 | 4399 |
| 189 | DQUARI | | C1 | 152 | 665 | 1708 | 1873 | 3581 |
| 236 | GANGAFANI 1 | | | 64 | 201 | 556 | 603 | 1159 |
| 283 | GANGAFANI 2 | | | 65 | 113 | 331 | 365 | 696 |
| 330 | GUININI | | | 30 | 162 | 486 | 467 | 953 |
| 377 | GUIRI | | | 65 | 219 | 475 | 530 | 1005 |
| 424 | KASSANWA | | | 27 | 172 | 470 | 451 | 921 |
| 471 | KINDI | | | 19 | 57 | 151 | 145 | 296 |
| 495 | KOBA | | | 98 | 309 | 820 | 859 | 1679 |
| 518 | KOUTAKA | | | 51 | 211 | 701 | 696 | 1397 |
| 565 | LOU | | | 43 | 111 | 319 | 304 | 623 |
| 612 | NASSOWELE-MOSSI | | | 23 | 45 | 130 | 136 | 266 |
| 659 | OMO | | | 30 | 85 | 237 | 230 | 467 |
| 706 | SARI | | | 43 | 85 | 191 | 205 | 396 |
| 753 | TONOU | | | 85 | 209 | 636 | 678 | 1314 |
| 800 | YANNANGUE | | | 9 | 42 | 104 | 139 | 243 |
| 847 | YEREMENDOUROU | | C1 | 77 | 230 | 527 | 628 | 1155 |
| 894 | YORO | | PC1,C1 | 317 | 671 | 2229 | 2294 | 4523 |
| 941 | YOUNNETAO | | PC1,C1 | 79 | 125 | 425 | 378 | 803 |
| CERCLE DE: KORO | | | 56 | ARRONDISSEMENT DE: DIOUNGANI | | 37 | | |
| 001 | ALDOUHA | | | 39 | 155 | 359 | 344 | 703 |
| 059 | ANDUMA | | | 27 | 81 | 208 | 187 | 395 |
| 088 | BOEWAL | | | 55 | 74 | 203 | 208 | 411 |
| 117 | DAIDOUROU | | C1 | 51 | 210 | 562 | 503 | 1065 |
| 175 | DIOUNGANI-DOGON | | PC1 | 22 | 207 | 507 | 624 | 1131 |
| 233 | DIOUNGANI-PEULH | | PC1,D1,C1 | 41 | 118 | 351 | 302 | 653 |
| 291 | DOUNA-PEN | | D1 | 176 | 299 | 808 | 782 | 1590 |
| 349 | GOURTY-DOGON | | | 21 | 77 | 233 | 224 | 457 |
| 407 | GOURTY-PEULH | | | 83 | 131 | 348 | 330 | 678 |
| 465 | M'BANA-DOGON | | | 26 | 176 | 423 | 458 | 881 |

| CODI | NOM DE VILLAGE | U/R | INFRASTRUCTURES | NOMBRE | | POPULATION RESIDENTE | | |
|-----------------|---------------------|-------------|-----------------|----------------------------------|--------|----------------------|-------|-------|
| | | | | DE | DE | HOMME | FEMME | TOTAL |
| | | | | CONCESSION | MENAGE | | | |
| CERCLE DE: KORO | | | 56 | ARRONDISSEMENT DE: DIOUNGANI | | 37 | | |
| 523 | M'BANA-PEULH | | | 78 | 132 | 334 | 362 | 696 |
| 581 | M'GAODIE | | | 111 | 171 | 448 | 482 | 930 |
| 668 | POUNDOUROU | | | 34 | 70 | 197 | 205 | 402 |
| 683 | SABEREDARA | | | 44 | 56 | 174 | 162 | 336 |
| 697 | SOBANGOUMA | | | 63 | 204 | 566 | 599 | 1165 |
| 755 | TANFADALA | | | 44 | 205 | 480 | 493 | 973 |
| 813 | TINI (Dianweli) | | | 33 | 49 | 139 | 136 | 275 |
| 871 | TONGOUROU | | | 53 | 135 | 357 | 355 | 712 |
| 929 | YOROU | | | 80 | 219 | 554 | 555 | 1109 |
| CERCLE DE: KORO | | | 56 | ARRONDISSEMENT DE: KOPOROKENIENA | | 49 | | |
| 001 | ANAKAROUA | | | 9 | 16 | 48 | 40 | 88 |
| 023 | ANDJAMA | | | 52 | 111 | 290 | 325 | 615 |
| 045 | BAMA | | | 28 | 54 | 119 | 107 | 226 |
| 067 | BARANIONGOLE | | | 155 | 294 | 843 | 798 | 1641 |
| 089 | BENIOUMA | | | 86 | 200 | 520 | 543 | 1063 |
| 111 | BENIOUMA-PELIGOUROU | | | 15 | 70 | 171 | 183 | 354 |
| 133 | BERELI | D1 | | 197 | 338 | 925 | 1017 | 1942 |
| 155 | DEROU | | | 94 | 154 | 429 | 430 | 859 |
| 177 | DJIMEROU | | | 46 | 85 | 254 | 228 | 482 |
| 199 | DON | | | 17 | 42 | 110 | 128 | 238 |
| 221 | GOMOU | | | 97 | 161 | 447 | 430 | 877 |
| 243 | GORO | | | 41 | 83 | 239 | 222 | 461 |
| 265 | GUEOUROU-DOGON | | | 81 | 185 | 487 | 440 | 927 |
| 287 | GUEOUROU-PEULH | | | 9 | 28 | 77 | 58 | 135 |
| 309 | GUIDOUROU | | | 3 | 28 | 68 | 82 | 150 |
| 331 | GUINGAL | | | 67 | 161 | 343 | 330 | 673 |
| 353 | KOMBOGOUROU-DOGON | | | 96 | 150 | 394 | 412 | 806 |
| 375 | KOMBOGOUROU-PEULH | | | 65 | 102 | 276 | 235 | 511 |
| 397 | KONTOGOUROU | | | 94 | 187 | 500 | 511 | 1011 |
| 419 | KOPOROKENIENA | PC1, D1, C1 | | 127 | 248 | 675 | 728 | 1403 |
| 441 | KOPORO-KENIEPE | PC1 | | 275 | 496 | 1274 | 1328 | 2602 |
| 463 | KOROLOU | | | 40 | 83 | 204 | 240 | 444 |

| COD | NOM DE VILLAGE | U/R | INFRASTRUCTURES | NOMBRE | | POPULATION RESIDENTE | | | |
|-----------------|----------------|-----|-----------------|------------|----------------------------------|----------------------|-------|-------|--|
| | | | | DE | DE | HOMME | FEMME | TOTAL | |
| | | | | CONCESSION | MENAGE | | | | |
| CERCLE DE: KORO | | | | 56 | ARRONDISSEMENT DE: KOPOROKENIENA | | | 49 | |
| 485 | PEL-MAOUDE | | PC1,D1,PH1 | 220 | 516 | 1377 | 1489 | 2866 | |
| 507 | PEL-KANDA | | | 40 | 88 | 215 | 194 | 409 | |
| 529 | POMORO-DODIOU | | | 33 | 178 | 432 | 449 | 881 | |
| 551 | ONGO | | | 79 | 133 | 328 | 317 | 645 | |
| 573 | ORO | | | 38 | 69 | 183 | 180 | 363 | |
| 595 | SAMANI-DOGON | | | 173 | 302 | 716 | 782 | 1498 | |
| 617 | SAMANI-PEULH | | | 15 | 22 | 62 | 49 | 111 | |
| 639 | SAGOUROU | | | 27 | 94 | 216 | 283 | 499 | |
| 661 | SASSOGO | | | 38 | 74 | 210 | 216 | 426 | |
| 683 | SEMBERE | | | 71 | 146 | 425 | 485 | 910 | |
| 705 | SINDA | | | 51 | 101 | 221 | 187 | 408 | |
| 727 | SOGOUROU | | | 88 | 121 | 332 | 368 | 700 | |
| 749 | TAOUNOUGOU | | | 41 | 84 | 221 | 225 | 446 | |
| 771 | TEMAGOLO | | | 58 | 245 | 627 | 647 | 1274 | |
| 793 | TEMANA | | | 59 | 145 | 406 | 436 | 842 | |
| 815 | TENDELI | | | 98 | 254 | 667 | 731 | 1398 | |
| 837 | TINA | | | 53 | 151 | 388 | 438 | 826 | |
| 859 | TIMISSAGOU | | | 32 | 84 | 215 | 226 | 441 | |
| 881 | WOLANAKANDA | | | 37 | 78 | 232 | 205 | 437 | |
| 903 | WOL KADJEL | | | 23 | 70 | 205 | 189 | 394 | |
| 925 | WOL KONSOGO | | | 8 | 36 | 97 | 86 | 183 | |
| 947 | WOL LEYE | | | 41 | 70 | 192 | 209 | 401 | |
| 969 | WOL MAOUDE | | | 15 | 69 | 234 | 178 | 412 | |
| CERCLE DE: KORO | | | | 56 | ARRONDISSEMENT DE: MADOUGOU | | | 61 | |
| 001 | ANAGADIO | | | 118 | 165 | 491 | 510 | 1001 | |
| 024 | ANAKADIE | | | 21 | 35 | 109 | 99 | 208 | |
| 047 | ANAKANDA | | | 135 | 207 | 523 | 535 | 1058 | |
| 070 | BANDE | | | 157 | 220 | 619 | 667 | 1286 | |
| 093 | BAMIKANI | | | 107 | 156 | 416 | 465 | 881 | |
| 116 | BARAPIRELI | | PC1,D1,PH1 | 186 | 287 | 794 | 785 | 1579 | |
| 139 | BINEDAMA | | | 17 | 30 | 61 | 63 | 124 | |
| 162 | BOMBOU | | | 35 | 168 | 419 | 394 | 813 | |

| COD | N O M D E V I L L A G E | U/R | I N F R A S T R U C T U R E S | N O M B R E | | P O P U L A T I O N R E S I D E N T E | | |
|-----------------|-------------------------|-----|-------------------------------|-----------------------------|-------------|---------------------------------------|-----------|-----------|
| | | | | D E | D E | H O M M E | F E M M E | T O T A L |
| | | | | C O N C E S S I O N | M E N A G E | | | |
| CERCLE DE: KORO | | | 56 | ARRONDISSEMENT DE: MADOUGOU | | 61 | | |
| 185 | BORE | | | 69 | 97 | 255 | 315 | 570 |
| 208 | DOMA | | | 130 | 206 | 500 | 580 | 1080 |
| 231 | DOMNOSOGOU | | PH1,C1 | 172 | 273 | 606 | 721 | 1327 |
| 254 | GAMA | | | 105 | 155 | 465 | 567 | 1012 |
| 277 | GANGARABOUROU | | | 116 | 154 | 415 | 479 | 894 |
| 300 | GOUDIEDOUROU | | | 28 | 36 | 108 | 117 | 225 |
| 323 | KARAKINDE-DOGON | | PC1 | 49 | 114 | 276 | 324 | 600 |
| 346 | KARAKINDE-PEULH | | PC1 | 99 | 190 | 485 | 526 | 1011 |
| 369 | KASSAWA-DA | | | 65 | 78 | 181 | 223 | 404 |
| 392 | KASSAWA-DOGNOU | | D1 | 40 | 61 | 153 | 183 | 336 |
| 415 | KINGUE | | | 20 | 32 | 87 | 91 | 178 |
| 438 | MADOUGOU-DOGON | | PC1,D1,PH1,C1 | 265 | 436 | 1202 | 1422 | 2624 |
| 461 | MADOUGOU-PEULH | | | 13 | 26 | 60 | 69 | 129 |
| 484 | NANTEOUROU | | | 113 | 159 | 449 | 458 | 907 |
| 507 | NABENE | | | 59 | 92 | 242 | 283 | 525 |
| 530 | NANGADOUROU | | C1 | 99 | 178 | 389 | 472 | 861 |
| 553 | NAYE-DOGON | | | 37 | 46 | 125 | 133 | 258 |
| 576 | NAYE-PEULH | | | 58 | 81 | 206 | 197 | 403 |
| 599 | OGOTENE | | | 81 | 146 | 334 | 374 | 708 |
| 622 | OROKAMBA | | | 55 | 65 | 206 | 204 | 410 |
| 645 | OROKOUM | | | 46 | 104 | 264 | 299 | 563 |
| 668 | POURALI | | | 85 | 132 | 254 | 285 | 539 |
| 691 | SAMANAGORO | | | 70 | 126 | 312 | 349 | 661 |
| 714 | SEDOUROU | | | 86 | 147 | 371 | 365 | 736 |
| 737 | SIMEROU | | | 65 | 97 | 240 | 254 | 494 |
| 760 | SOGOU-YAGUEM | | | 117 | 204 | 453 | 539 | 992 |
| 783 | SOROU | | | 63 | 105 | 271 | 276 | 547 |
| 806 | TAGOUROU | | | 34 | 42 | 118 | 115 | 233 |
| 829 | TANOUA-BANANI | | | 68 | 90 | 281 | 275 | 556 |
| 852 | TANOUA-IBI | | | 33 | 56 | 139 | 137 | 276 |
| 875 | TANTOUMON | | | 86 | 140 | 382 | 405 | 787 |
| 898 | TENDJI-IRELLI | | | 61 | 82 | 192 | 247 | 439 |
| 921 | TENDJI-MEMNI | | | 60 | 75 | 178 | 209 | 387 |
| 944 | YASSING | | | 85 | 153 | 370 | 456 | 826 |
| 967 | YOROPEN | | | 58 | 113 | 285 | 356 | 641 |

| ICOD | NOM DE VILLAGE | U/R | INFRASTRUCTURES | NOMBRE | | POPULATION RESIDENTE | | |
|-----------------|----------------|-----|-----------------|---------------------------|-----------|----------------------|-------|-------|
| | | | | DE CONCESSION | DE MENAGE | HOMME | FEMME | TOTAL |
| CERCLE DE: KORO | | | 56 | ARRONDISSEMENT DE: TOROLI | | 73 | | |
| 001 | ANAKAGA-DOGON | | | 82 | 163 | 408 | 449 | 857 |
| 026 | ANAKABA-FOULBE | | | 19 | 34 | 67 | 82 | 149 |
| 051 | ANDJOLWA-TENA | | | 23 | 53 | 155 | 188 | 343 |
| 076 | AZANGA | C1 | | 75 | 191 | 597 | 630 | 1227 |
| 101 | BABOURO | | | 34 | 92 | 301 | 252 | 553 |
| 126 | BARATIGUINE | | | 20 | 40 | 117 | 135 | 252 |
| 151 | BIRGA-DOGON | | | 126 | 243 | 663 | 681 | 1344 |
| 176 | BIRGA-FOULBE | | | 79 | 145 | 322 | 328 | 650 |
| 201 | BONDO-BOURA | | | 27 | 47 | 124 | 125 | 249 |
| 226 | BONDO-TENA | | | 69 | 108 | 346 | 401 | 747 |
| 239 | DERI | | | 29 | 53 | 129 | 139 | 268 |
| 251 | DJIDJA | | | 13 | 47 | 152 | 156 | 308 |
| 276 | DINGA | | | 42 | 99 | 267 | 301 | 568 |
| 301 | DOMORO | | | 56 | 96 | 224 | 241 | 465 |
| 326 | DOMPALE | | | 36 | 116 | 350 | 406 | 756 |
| 351 | DONGOLE | | | 63 | 188 | 529 | 547 | 1076 |
| 376 | DOUNAPA | | | 28 | 61 | 198 | 190 | 388 |
| 401 | GANAGJENEKORO | | | 31 | 108 | 293 | 261 | 554 |
| 426 | GANDOUROU | | | 83 | 193 | 583 | 602 | 1185 |
| 451 | GASSOGO | | | 12 | 78 | 220 | 293 | 513 |
| 476 | GOUROUSSINDE | | | 36 | 135 | 361 | 397 | 758 |
| 501 | GUERESSOGO | | | 41 | 110 | 390 | 345 | 735 |
| 526 | GUINEOUROU | | | 60 | 126 | 367 | 402 | 769 |
| 551 | KANAMA-DOGON | | | 55 | 105 | 329 | 323 | 652 |
| 576 | KANAMA-PEULH | | | 6 | 7 | 19 | 30 | 49 |
| 601 | KANIANA | | | 42 | 58 | 149 | 171 | 320 |
| 626 | KOLOMATITIN | | | 19 | 58 | 175 | 195 | 370 |
| 651 | LEDJEKO | | | 35 | 71 | 189 | 203 | 392 |
| 676 | NEMA | | | 26 | 74 | 193 | 191 | 384 |
| 701 | OMBO | | | 32 | 71 | 155 | 167 | 322 |
| 726 | OTEKANA | | | 50 | 97 | 273 | 310 | 583 |
| 751 | PELEDOUROU | | | 18 | 64 | 166 | 179 | 345 |
| 776 | SALE | | | 39 | 82 | 229 | 276 | 505 |
| 801 | SANSOGO | | | 45 | 90 | 239 | 261 | 500 |
| 826 | TAGARI-DOGON | | | 33 | 77 | 219 | 211 | 430 |

| COD | NOM DE VILLAGE | U/R | INFRASTRUCTURES | NOMBRE | | POPULATION RESIDENTE | | |
|-----|----------------|-----|-----------------|------------|--------|----------------------|-------|-------|
| | | | | DE | DE | HOMME | FEMME | TOTAL |
| | | | | CONCESSION | MENAGE | | | |

| | | | | | | | | |
|-----------------|--------------------|-----------|---------------------------|-----|-----|------|------|------|
| CERCLE DE: KORO | | 56 | ARRONDISSEMENT DE: TOROLI | 73 | | | | |
| 839 | TAGARI-PEULH | | | 13 | 23 | 62 | 54 | 116 |
| 851 | TANSSOUGOU | | | 45 | 84 | 253 | 252 | 505 |
| 876 | TANSSOGO | | | 62 | 167 | 491 | 530 | 1021 |
| 901 | TOBOGUINA-DOGON | | | 59 | 114 | 279 | 309 | 588 |
| 926 | TOMOGUINA-OUALARBE | | | 10 | 17 | 58 | 39 | 97 |
| 951 | TOROLI | PC1,D1,C2 | | 212 | 498 | 1372 | 1475 | 2847 |

| CODI | NOM DE VILLAGE | U/R | INFRASTRUCTURES | NOMBRE | | POPULATION RESIDENTE | | | |
|---------------------|----------------|-----|-----------------|------------|-------------------------------------|----------------------|-------|-------|----|
| | | | | DE | DE | HOMME | FEMME | TOTAL | |
| | | | | CONCESSION | MENAGE | | | | |
| CERCLE DE: TENENKOU | | | | 57 | ARRONDISSEMENT DE: TENENKOU-CENTRAL | | | | 01 |
| 001 | DAGA | | | 37 | 87 | 140 | 191 | 331 | |
| 015 | DARI | | | 19 | 62 | 135 | 133 | 268 | |
| 029 | DEBERE-MAOUNDE | | | 33 | 44 | 71 | 79 | 150 | |
| 043 | DIA | | GR1,D1,C1,PO1 | 1180 | 1412 | 2507 | 2888 | 5395 | |
| 057 | DIABOZO | | | 29 | 57 | 114 | 113 | 227 | |
| 071 | DJAKAWEL | | | 57 | 73 | 165 | 175 | 340 | |
| 085 | DIAKOURI | | | 240 | 304 | 550 | 529 | 1079 | |
| 099 | DIERMA | | | 17 | 28 | 51 | 56 | 107 | |
| 113 | FAMSALA | | | 72 | 73 | 173 | 156 | 329 | |
| 127 | FANDINA | | | 72 | 72 | 160 | 150 | 310 | |
| 141 | FOMBANA | | | 47 | 118 | 224 | 179 | 403 | |
| 155 | GANDE-KORBO | | | 57 | 71 | 165 | 197 | 362 | |
| 169 | GANGAL-KEKEYE | | | 45 | 63 | 139 | 158 | 297 | |
| 183 | GANGUEL | | | 62 | 103 | 236 | 231 | 467 | |
| 197 | GNIMINIAMA | | | 69 | 174 | 264 | 282 | 546 | |
| 211 | KALI | | | 26 | 65 | 129 | 121 | 250 | |
| 225 | KASSA | | | 86 | 161 | 435 | 378 | 813 | |
| 239 | KEBA | | | 83 | 156 | 286 | 293 | 579 | |
| 253 | KEKEYE | | | 37 | 58 | 127 | 109 | 236 | |
| 267 | KINIEYE | | PC1 | 65 | 150 | 286 | 307 | 593 | |
| 281 | KOLE-SABA | | | 31 | 60 | 121 | 120 | 241 | |
| 295 | KOLE-SAMBA | | | 32 | 53 | 129 | 110 | 239 | |
| 309 | KONA-FABE | | | 77 | 175 | 288 | 354 | 642 | |
| 323 | KONA-MALI | | | 69 | 139 | 233 | 290 | 523 | |
| 337 | KONDO | | | 64 | 108 | 184 | 219 | 403 | |
| 351 | KONTANGA | | | 16 | 24 | 65 | 70 | 135 | |
| 365 | KORA | | PC1 | 132 | 277 | 487 | 557 | 1044 | |
| 379 | KORI | | | 21 | 62 | 124 | 133 | 257 | |
| 393 | KOUBI | | | 70 | 143 | 337 | 347 | 684 | |
| 407 | KOUMBEL-GOURE | | | 27 | 55 | 87 | 107 | 194 | |
| 421 | KOURDU | | | 175 | 236 | 400 | 416 | 816 | |
| 435 | LAOUROU | | | 51 | 76 | 169 | 175 | 344 | |
| 449 | MANDE-HOPI | | | 22 | 27 | 73 | 64 | 137 | |
| 463 | MANGUI LA | | | 16 | 24 | 43 | 59 | 102 | |
| 477 | MAYATAKE | | PC1 | 157 | 317 | 589 | 644 | 1233 | |

| COD | NOM DE VILLAGE | U/R | INFRASTRUCTURES | NOMBRE | | POPULATION RESIDENTE | | |
|---------------------|-------------------|-----|----------------------------|-------------------------------------|--------|----------------------|-------|-------|
| | | | | DE | DE | HOMME | FEMME | TOTAL |
| | | | | CONCESSION | MENAGE | | | |
| CERCLE DE: TENENKOU | | | 57 | ARRONDISSEMENT DE: TENENKOU-CENTRAL | | 01 | | |
| 491 | MOPTI-KEBA | | | 78 | 166 | 298 | 308 | 606 |
| 505 | NAREWAL | | | 68 | 123 | 218 | 261 | 479 |
| 519 | NDJOBOYE | | | 66 | 132 | 225 | 267 | 492 |
| 533 | NENE | | | 48 | 104 | 144 | 200 | 344 |
| 547 | NIAMIO | | | 19 | 48 | 78 | 82 | 160 |
| 561 | NINGA | | | 108 | 148 | 390 | 383 | 773 |
| 575 | NIOFODOUGOU | | | 15 | 24 | 44 | 48 | 92 |
| 589 | PIGA | | | 51 | 114 | 240 | 214 | 454 |
| 603 | PINGA | | | 74 | 148 | 309 | 304 | 613 |
| 617 | PINKENA | | | 50 | 80 | 164 | 191 | 355 |
| 631 | ROUNDE | | | 75 | 159 | 291 | 281 | 572 |
| 645 | SAMINA | | | 63 | 129 | 196 | 251 | 447 |
| 659 | SANDORO-OURO-BOLA | | | 34 | 51 | 106 | 111 | 217 |
| 673 | SANDORO-OURO-PATE | | | 37 | 58 | 134 | 148 | 282 |
| 687 | SANGA | | | 66 | 162 | 320 | 318 | 638 |
| 701 | SARE-BARKE | | | 16 | 44 | 85 | 77 | 162 |
| 715 | SILLI | | | 56 | 106 | 181 | 199 | 380 |
| 729 | SIMAYE | | | 28 | 72 | 164 | 151 | 315 |
| 743 | SINDE-KORBO | | | 85 | 177 | 365 | 443 | 808 |
| 757 | SINDE-SALA | | | 19 | 48 | 98 | 90 | 188 |
| 771 | SIRO | | | 12 | 24 | 49 | 56 | 105 |
| 785 | SOMONDAGA | | | 15 | 32 | 64 | 61 | 125 |
| 799 | SONI | | | 33 | 87 | 143 | 152 | 295 |
| 813 | TAKANENE | | | 58 | 122 | 208 | 264 | 472 |
| 827 | TENEMA | | | 43 | 137 | 179 | 247 | 426 |
| 841 | TENENKOU | * | PC2, SC1, D1, PH1, C1, PO1 | 780 | 1515 | 3617 | 3696 | 7313 |
| 855 | TINGUE | | | 54 | 96 | 186 | 207 | 393 |
| 869 | THIAL | | PC1, PH1 | 395 | 492 | 866 | 945 | 1811 |
| 883 | TICCOYE | | | 50 | 98 | 207 | 210 | 417 |
| 897 | TOGUEL-AMIRI | | | 46 | 102 | 214 | 245 | 459 |
| 911 | TOGUEL-DEBBI | | | 19 | 41 | 78 | 79 | 157 |
| 925 | TOGUEL-KOLE | | | 18 | 51 | 87 | 88 | 175 |
| 939 | TOGUEL-KOSSAM | | | 16 | 31 | 51 | 72 | 123 |
| 953 | TOGUERE-SANGA | | | 56 | 97 | 197 | 205 | 402 |
| 967 | TOKO | | | 64 | 165 | 344 | 311 | 655 |

| ICODI | NOM DE VILLAGE | U/R | INFRASTRUCTURES | NOMBRE | | POPULATION RESIDENTE | | |
|---------------------|----------------|-----|----------------------------|------------------------------|-----------|----------------------|-------|-------|
| | | | | DE CONCESSION | DE MENAGE | HOMME | FEMME | TOTAL |
| CERCLE DE: TENENKOU | | | 57 | ARRONDISSEMENT DE: DIAFARABE | | 15 | | |
| 001 | BARKE-DAGA | | | 46 | 68 | 192 | 168 | 360 |
| 100 | DAROU | | | 34 | 52 | 127 | 133 | 260 |
| 199 | DIAFARABE | | PC2, SC1, D1, PH1, C1, PO1 | 753 | 1363 | 2770 | 2956 | 5726 |
| 298 | KERA | | PC1 | 101 | 133 | 298 | 341 | 639 |
| 348 | KOULI | | | 46 | 65 | 161 | 156 | 317 |
| 397 | MAMBA | | PC1 | 139 | 292 | 723 | 737 | 1460 |
| 496 | NOUHOM-PEULH | | PC1 | 51 | 99 | 209 | 236 | 445 |
| 595 | SENE-BAMBARA | | | 53 | 99 | 240 | 238 | 478 |
| 694 | SENE-MARKA | | | 77 | 78 | 193 | 193 | 386 |
| 793 | TILEMBEYE | | | 65 | 112 | 262 | 261 | 523 |
| 892 | TOMONA | | | 131 | 227 | 474 | 516 | 990 |
| CERCLE DE: TENENKOU | | | 57 | ARRONDISSEMENT DE: DIONDORI | | 29 | | |
| 001 | ASSI | | | 8 | 31 | 57 | 59 | 116 |
| 023 | BAGOUNA | | | 17 | 43 | 69 | 59 | 128 |
| 045 | BELE | | | 30 | 72 | 153 | 129 | 282 |
| 067 | BOKI | | | 37 | 71 | 121 | 128 | 249 |
| 089 | BOLEL-MAOUNDE | | | 25 | 46 | 84 | 86 | 170 |
| 111 | BOUKARI | | | 47 | 70 | 146 | 142 | 288 |
| 155 | BOURROYE | | | 102 | 214 | 322 | 385 | 707 |
| 177 | BOUTA | | C1 | 86 | 162 | 360 | 372 | 732 |
| 199 | COMBE | | | 110 | 215 | 368 | 395 | 763 |
| 221 | DIONDIORI | | PC1, D1 | 265 | 526 | 1049 | 1079 | 2128 |
| 243 | DIOUGUI-MAOUDE | | C1 | 151 | 301 | 466 | 493 | 959 |
| 265 | DOKOYE | | | 32 | 48 | 83 | 89 | 172 |
| 287 | DOUHDEWAL | | | 41 | 109 | 196 | 236 | 432 |
| 309 | GUILE | | PC1 | 115 | 210 | 375 | 464 | 839 |
| 331 | HAMANANGOU | | | 70 | 135 | 227 | 243 | 470 |
| 353 | KATIALA | | | 19 | 41 | 79 | 66 | 145 |
| 375 | KAYA | | | 13 | 33 | 77 | 78 | 155 |
| 397 | KENTA-SEBE | | | 46 | 109 | 211 | 226 | 437 |
| 419 | KONSE | | | 62 | 122 | 219 | 223 | 442 |
| 441 | LONGUEL | | | 21 | 36 | 92 | 91 | 183 |

| CODI | NOM DE VILLAGE | U/R | INFRASTRUCTURES | NOMBRE | | POPULATION RESIDENTE | | |
|---------------------|--------------------|-------------|-----------------|-----------------------------|-----------|----------------------|-------|-------|
| | | | | DE CONCESSION | DE MENAGE | HOMME | FEMME | TOTAL |
| CERCLE DE: TENENKOU | | | 57 | ARRONDISSEMENT DE: DJONDORI | | 29 | | |
| 463 | NIASSO-KOULTALA | | | 20 | 37 | 67 | 87 | 154 |
| 485 | NIASSO-SEBE | | | 35 | 72 | 120 | 121 | 241 |
| 507 | NIASSO-TIDDE | | | 37 | 81 | 143 | 165 | 308 |
| 529 | NIASSO-TOGGAL | | | 52 | 82 | 171 | 163 | 334 |
| 551 | PAKA | | | 44 | 91 | 187 | 177 | 364 |
| 573 | PARI | | | 27 | 75 | 146 | 145 | 291 |
| 595 | SABARE | | | 164 | 356 | 536 | 608 | 1144 |
| 617 | SANA | | | 26 | 85 | 200 | 157 | 357 |
| 639 | SAREMATIALOU | | | 19 | 53 | 97 | 97 | 194 |
| 661 | SARETOUMOU-RIMAIBE | | | 65 | 125 | 325 | 314 | 639 |
| 683 | SARE-SEBE | | | 38 | 58 | 115 | 149 | 264 |
| 705 | SIMPO | | | 56 | 125 | 226 | 279 | 505 |
| 727 | SINDE-MOURO-BOUBOU | | | 19 | 44 | 74 | 65 | 139 |
| 749 | SOMOGUIRI | | | 84 | 132 | 224 | 255 | 479 |
| 771 | TARBAYE | | | 24 | 78 | 133 | 137 | 270 |
| 793 | TIAYEL | | | 27 | 51 | 108 | 116 | 224 |
| 815 | TIAYGUEL | | | 30 | 37 | 103 | 81 | 184 |
| 837 | TIDDE-TARBAYE | | | 13 | 36 | 57 | 62 | 119 |
| 859 | TIENEL-BARKA | | | 55 | 176 | 265 | 326 | 591 |
| 881 | TIENI-PAKA | | | 13 | 33 | 62 | 61 | 123 |
| 903 | TINA | | | 86 | 163 | 356 | 379 | 735 |
| 925 | TINTAN | | | 15 | 36 | 73 | 68 | 141 |
| 947 | WLOUDOURARE | | | 39 | 93 | 163 | 176 | 339 |
| CERCLE DE: TENENKOU | | | 57 | ARRONDISSEMENT DE: DIOURA | | 43 | | |
| 001 | ALMANIANA | | | 20 | 44 | 145 | 146 | 291 |
| 030 | BANGAMA | | | 17 | 29 | 73 | 91 | 164 |
| 059 | BOUBOURA | | | 66 | 110 | 327 | 318 | 645 |
| 088 | DEBAKA | | | 36 | 47 | 115 | 121 | 236 |
| 117 | DIARATOURA | | | 19 | 65 | 175 | 178 | 353 |
| 146 | DIGUTCIRE | PC1 | | 138 | 262 | 510 | 586 | 1096 |
| 175 | DIOURA | PC1, D1, C1 | | 173 | 358 | 841 | 874 | 1715 |
| 204 | DOROYE | | | 21 | 43 | 94 | 112 | 206 |

| COD | NOM DE VILLAGE | U/R | INFRASTRUCTURES | NOMBRE | | POPULATION RESIDENTE | | |
|---------------------|------------------|-----|-----------------|----------------------------|--------|----------------------|-------|-------|
| | | | | DE | DE | HOMME | FEMME | TOTAL |
| | | | | CONCESSION | MENAGE | | | |
| CERCLE DE: TENENKOU | | | 57 | ARRONDISSEMENT DE: DIOURA | | 43 | | |
| 233 | FINADJI | | | 60 | 152 | 466 | 479 | 945 |
| 262 | GARADJI | | | 9 | 25 | 50 | 50 | 100 |
| 291 | GARALA | | | 13 | 32 | 58 | 74 | 132 |
| 320 | KANADJI | | | 27 | 27 | 88 | 70 | 158 |
| 349 | KARE | | | 20 | 33 | 96 | 107 | 203 |
| 378 | KERKE | | | 38 | 63 | 98 | 112 | 210 |
| 407 | KOLOGUIRI | | | 27 | 44 | 118 | 114 | 232 |
| 436 | KONIBABOUGOU | | | 51 | 108 | 237 | 267 | 504 |
| 465 | KOURMOUSSANA | | | 51 | 149 | 301 | 295 | 596 |
| 494 | WENEBOUGOU | | | 80 | 152 | 382 | 415 | 797 |
| 523 | OULATOU-MIANARDE | | | 32 | 48 | 134 | 136 | 270 |
| 552 | OULATOU-THIOUY | | | 8 | 10 | 23 | 28 | 51 |
| 581 | PETAL | | | 45 | 101 | 193 | 206 | 399 |
| 610 | SABERLCOE | | | 24 | 42 | 120 | 91 | 211 |
| 639 | SAGOUMANI | | | 58 | 92 | 186 | 204 | 390 |
| 668 | SARE-SANKE | | | 63 | 108 | 258 | 275 | 533 |
| 697 | SEGOUBA | | | 10 | 27 | 79 | 90 | 169 |
| 726 | SEMI | | | 138 | 240 | 648 | 607 | 1255 |
| 755 | SIMI | | | 26 | 38 | 72 | 94 | 166 |
| 784 | SOKARA | | | 37 | 63 | 111 | 99 | 210 |
| 813 | SORIBOUGOU | | | 12 | 35 | 95 | 111 | 206 |
| 842 | TELEYE | | | 93 | 140 | 327 | 342 | 669 |
| 871 | TEOUDI | | | 11 | 34 | 90 | 92 | 182 |
| 900 | TIABEVEL | | | 12 | 20 | 48 | 48 | 96 |
| 929 | TOUNDE | | | 16 | 25 | 44 | 64 | 108 |
| 958 | YASSALAM | | | 27 | 33 | 60 | 66 | 126 |
| CERCLE DE: TENENKOU | | | 57 | ARRONDISSEMENT DE: SOSSOBE | | 57 | | |
| 001 | BELONGUEL | | | 84 | 97 | 204 | 206 | 410 |
| 059 | DIOLEL | | | 70 | 101 | 244 | 244 | 488 |
| 117 | GOUNEL | | | 118 | 274 | 471 | 605 | 1076 |
| 175 | KADIAL | | | 89 | 239 | 618 | 631 | 1249 |
| 233 | KALA | | | 44 | 101 | 240 | 239 | 479 |

| COO | NOM DE VILLAGE | U/R | INFRASTRUCTURES | NOMBRE | | POPULATION RESIDENTE | | | |
|---------------------|----------------|-----------|-----------------|----------------------------------|--------|----------------------|-------|-------|--|
| | | | | DE | DE | HOMME | FEMME | TOTAL | |
| | | | | CONCESSION | MENAGE | | | | |
| CERCLE DE: TENENKOU | | | 57 | ARRONDISSEMENT DE: SOSSOBE | | | 57 | | |
| 291 | KOUNA | | | 82 | 125 | 231 | 256 | 487 | |
| 349 | M'BORGHO | | | 113 | 180 | 448 | 428 | 876 | |
| 407 | NAYE-BADE | | | 29 | 104 | 264 | 264 | 528 | |
| 465 | SARE-FABA | | | 36 | 76 | 189 | 164 | 353 | |
| 523 | SARE-KINA | C1 | | 123 | 226 | 500 | 540 | 1040 | |
| 581 | SARE-MARE | | | 85 | 113 | 260 | 275 | 535 | |
| 639 | SERENDOU | | | 21 | 86 | 215 | 220 | 435 | |
| 697 | SIMIO | | | 52 | 125 | 300 | 283 | 583 | |
| 755 | SOSSOBE | PC1,D1,C1 | | 235 | 363 | 920 | 872 | 1792 | |
| 813 | TOGUERE-SARE | | | 69 | 99 | 205 | 206 | 411 | |
| 871 | TOMI-DIABI | | | 89 | 130 | 269 | 295 | 564 | |
| 929 | WELINGARA | | | 43 | 63 | 154 | 162 | 316 | |
| CERCLE DE: TENENKOU | | | 57 | ARRONDISSEMENT DE: TOGUERECOUMBE | | | 71 | | |
| 001 | DOUNGOURA | | | 49 | 139 | 313 | 286 | 599 | |
| 033 | FOKLORE | | | 39 | 87 | 239 | 197 | 436 | |
| 065 | GUELEDIE | | | 97 | 222 | 500 | 497 | 997 | |
| 097 | GOUDIRI | | | 27 | 100 | 278 | 239 | 517 | |
| 129 | KAMAKA-DEBERE | | | 115 | 237 | 494 | 489 | 983 | |
| 161 | KAMAKA-SEBE | | | 82 | 126 | 270 | 302 | 572 | |
| 193 | KANA | | | 153 | 256 | 472 | 550 | 1022 | |
| 225 | KOISSOUMA | | | 66 | 117 | 246 | 267 | 513 | |
| 257 | KOUBITERA | | | 85 | 187 | 393 | 385 | 778 | |
| 289 | KOUBOULOU | | | 129 | 220 | 409 | 428 | 837 | |
| 321 | KOUMBE-SARE | | | 113 | 195 | 492 | 536 | 1028 | |
| 353 | MANGA-GOUREL | | | 37 | 151 | 354 | 339 | 693 | |
| 385 | MANGA-SONABE | | | 40 | 98 | 225 | 235 | 460 | |
| 417 | MAYEL-KONDO | | | 44 | 164 | 375 | 377 | 752 | |
| 449 | MAYEL-TARI | | | 34 | 63 | 151 | 166 | 317 | |
| 481 | M'BONGA | | | 17 | 40 | 80 | 80 | 160 | |
| 513 | N'GAISSI | | | 39 | 89 | 170 | 192 | 362 | |
| 545 | OURO-GALO | | | 48 | 81 | 169 | 177 | 346 | |
| 577 | ROGONTA | | | 61 | 99 | 193 | 231 | 424 | |

| COD | NOM DE VILLAGE | U/R | INFRASTRUCTURES | NOMBRE | | POPULATION RESIDENTE | | |
|-----|----------------|-----|-----------------|------------|--------|----------------------|-------|-------|
| | | | | DE | DE | HOMME | FEMME | TOTAL |
| | | | | CONCESSION | MENAGE | | | |

| CERCLE DE: TENENKOU | | | , 57 | | ARRONDISSEMENT DE: TOGUERECCOUMBE | | | 71 | |
|---------------------|----------------|--|-----------|-----|-----------------------------------|------|------|------|--|
| 609 | SARBERE | | | 26 | 46 | 76 | 92 | 168 | |
| 641 | SARE-SAMBOUGOU | | | 51 | 117 | 211 | 227 | 438 | |
| 673 | SIRI | | | 82 | 201 | 526 | 509 | 1035 | |
| 705 | SILDE | | | 19 | 50 | 111 | 129 | 240 | |
| 737 | TENDA | | | 128 | 243 | 404 | 500 | 984 | |
| 769 | TIAHAWEL | | | 42 | 177 | 401 | 420 | 821 | |
| 801 | TIBITABA | | | 13 | 30 | 67 | 69 | 136 | |
| 833 | TOGUERECCOUMBE | | GR1,D1,C1 | 332 | 640 | 1381 | 1407 | 2788 | |
| 865 | TIOLIGORDE | | | 25 | 67 | 121 | 137 | 258 | |
| 897 | TOMORA | | | 116 | 207 | 439 | 454 | 893 | |
| 929 | WALO | | PC1,D1,C1 | 148 | 262 | 574 | 595 | 1173 | |
| 961 | YOURE | | | 128 | 193 | 452 | 449 | 901 | |

| ICOD | NOM DE VILLAGE | U/R | N° PARCELS | NOMBRE | | POPULATION RESIDENTE | | |
|---------------------|-----------------------|-----|-------------------|----------------|-----------------------------|----------------------|-------|-------|
| | | | | DE CONCESSIONS | DE MENAGE | HOMME | FEMME | TOTAL |
| CERCLE DE: YOUVAROU | | | | 58 | ARRONDISSEMENT DE: YOUVAROU | | | 01 |
| 001 | Aoure | | | 137 | 296 | 627 | 688 | 1315 |
| 039 | ATTARA | | PC1,01,PH1 | 161 | 215 | 533 | 614 | 1147 |
| 077 | AYOM | | | 50 | 69 | 168 | 172 | 340 |
| 115 | BANGUITA | | | 72 | 126 | 240 | 285 | 525 |
| 153 | BIA | | | 107 | 158 | 370 | 368 | 738 |
| 191 | DIENA | | | 48 | 74 | 129 | 132 | 261 |
| 229 | DJOLLI | | PC1,01 | 145 | 191 | 348 | 377 | 725 |
| 267 | ENGUEM | | | 150 | 200 | 374 | 457 | 831 |
| 305 | FAFFOU | | | 37 | 69 | 99 | 130 | 229 |
| 343 | GOUREYE | | | 25 | 38 | 108 | 94 | 202 |
| 381 | KADIGUI | | | 71 | 92 | 190 | 214 | 404 |
| 419 | KANGOUROU | | | 69 | 90 | 156 | 207 | 363 |
| 457 | KOIRA | | | 53 | 90 | 175 | 185 | 360 |
| 495 | M'BARADOU | | | 79 | 103 | 213 | 228 | 441 |
| 533 | MOMBOLORE OU HOMBLORE | | | 484 | 827 | 1999 | 2116 | 4115 |
| 571 | OUANAM | | | 35 | 46 | 111 | 105 | 216 |
| 609 | PIRSO | | | 28 | 47 | 118 | 95 | 213 |
| 647 | ROUBERE | | | 37 | 70 | 105 | 132 | 237 |
| 685 | SAH-TOUSKEL | | | 24 | 44 | 75 | 88 | 163 |
| 723 | SAKAMARA | | | 96 | 101 | 265 | 266 | 531 |
| 761 | SIDJI | | | 21 | 28 | 45 | 64 | 109 |
| 799 | SIMASSI | | | 19 | 27 | 48 | 52 | 100 |
| 837 | TANA | | | 36 | 43 | 79 | 111 | 190 |
| 875 | YOGORO | | | 29 | 62 | 109 | 127 | 236 |
| 913 | WALADOU | | | 355 | 440 | 1088 | 1017 | 2105 |
| 951 | YOUVAROU | * | PC1,SC1,01,PH1,01 | 275 | 450 | 870 | 1002 | 1872 |
| CERCLE DE: YOUVAROU | | | | 58 | ARRONDISSEMENT DE: AMBIRI | | | 15 |
| 001 | AMBIRI-HABE | | PC1,01,01 | 90 | 137 | 311 | 326 | 637 |
| 015 | AMBIRI-KONG | | | 27 | 38 | 111 | 126 | 237 |
| 029 | AMBIRI-OURO | | | 11 | 19 | 21 | 46 | 67 |
| 057 | ARANGA | | | 22 | 42 | 117 | 104 | 221 |
| 085 | BABA-GOUNDOU | | | 40 | 69 | 123 | 141 | 264 |

| ICOD | NOM DE VILLAGE | U/R | INFRASTRUCTURES | NOMBRE | | POPULATION RESIDENTE | | |
|---------------------|----------------|-----|-----------------|---------------------------|-----------|----------------------|-------|-------|
| | | | | DE CONCESSION | DE MENAGE | HOMME | FEMME | TOTAL |
| CERCLE DE: YOUVAROU | | | 58 | ARRONDISSEMENT DE: AMBIRI | | 15 | | |
| 113 | DAGAMBE | | | 53 | 74 | 204 | 184 | 388 |
| 141 | DIAMKOKO | | | 81 | 111 | 226 | 266 | 492 |
| 169 | DIAMWELI | | | 38 | 52 | 131 | 135 | 266 |
| 197 | DIOMOU | | | 11 | 24 | 51 | 52 | 103 |
| 225 | DIONGORO | | | 25 | 40 | 82 | 98 | 180 |
| 253 | DIOU | | | 86 | 111 | 236 | 228 | 464 |
| 281 | DJISSIKANA | | | 21 | 27 | 55 | 59 | 114 |
| 309 | DOMA | | | 16 | 21 | 40 | 54 | 94 |
| 337 | DOUKOU | | | 142 | 168 | 314 | 319 | 633 |
| 365 | GORE | | | 27 | 43 | 75 | 96 | 171 |
| 393 | GOUNOUMA | | | 29 | 46 | 105 | 90 | 195 |
| 421 | KABE | | | 17 | 17 | 35 | 39 | 74 |
| 449 | KOKORO | | | 40 | 74 | 168 | 211 | 379 |
| 477 | KONG | | | 44 | 75 | 122 | 156 | 278 |
| 505 | KORMOU-MARKA | | c1 | 142 | 183 | 352 | 397 | 749 |
| 533 | KORMOU-PEULH | | | 83 | 118 | 265 | 284 | 549 |
| 561 | KOSSOMBO | | | 18 | 26 | 42 | 57 | 99 |
| 589 | MAYEL-BOURGOU | | | 113 | 151 | 323 | 375 | 698 |
| 617 | MILALY | | | 18 | 28 | 66 | 72 | 138 |
| 645 | MODIOKO | | | 100 | 173 | 311 | 323 | 634 |
| 673 | NAMBO | | | 41 | 77 | 163 | 157 | 320 |
| 701 | NIAMA | | | 19 | 29 | 49 | 44 | 93 |
| 729 | OVA | | | 231 | 300 | 638 | 654 | 1292 |
| 757 | SAREDINA | | | 30 | 41 | 83 | 87 | 170 |
| 785 | SEBI | | | 194 | 301 | 649 | 703 | 1352 |
| 813 | SIO | | | 45 | 66 | 138 | 157 | 295 |
| 841 | SINNGAMA | | | 26 | 34 | 82 | 85 | 167 |
| 869 | SOUKAROU | | | 44 | 51 | 102 | 104 | 206 |
| 897 | TANGA | | | 79 | 105 | 179 | 222 | 401 |
| 925 | TILKAL | | | 18 | 27 | 74 | 60 | 134 |
| 953 | YONGONA | | | 12 | 15 | 21 | 30 | 51 |
| CERCLE DE: YOUVAROU | | | 58 | ARRONDISSEMENT DE: DOGO | | 29 | | |
| 001 | BARE | | | 22 | 80 | 219 | 218 | 437 |

| COO | NOM DE VILLAGE | U/R | INFRASTRUCTURES | NOMBRE | | POPULATION RESIDENTE | | |
|---------------------|-----------------|-----|-----------------|--------------------------------|--------|----------------------|-------|-------|
| | | | | DE | DE | HOMME | FEMME | TOTAL |
| | | | | CONCESSION | MENAGE | | | |
| CERCLE DE: YOUVAROU | | | 58 | ARRONDISSEMENT DE: DOGO | | 29 | | |
| 083 | DOGO | | PC1,D1 | 284 | 465 | 956 | 1087 | 2043 |
| 165 | FARAYENI | | | 71 | 124 | 289 | 279 | 568 |
| 247 | FETOOJE | | | 63 | 117 | 245 | 265 | 510 |
| 329 | GANDE-TAMA | | | 33 | 68 | 140 | 160 | 300 |
| 411 | KARAM | | | 45 | 88 | 186 | 158 | 344 |
| 493 | OUROUNDE | | | 20 | 51 | 73 | 100 | 173 |
| 575 | OURO-NDIA | | PC1,D1 | 231 | 414 | 893 | 986 | 1879 |
| 657 | SARE-DINA | | | 25 | 51 | 112 | 111 | 223 |
| 739 | SARE-KOUYE | | | 45 | 67 | 135 | 151 | 286 |
| 821 | YERE-YERE | | | 70 | 109 | 257 | 293 | 550 |
| 903 | GOGOLA | | | 48 | 76 | 154 | 179 | 333 |
| CERCLE DE: YOUVAROU | | | 58 | ARRONDISSEMENT DE: GATHI-LOUMO | | 43 | | |
| 001 | BANDARE | | | 16 | 26 | 58 | 84 | 142 |
| 039 | DEGUE | | | 31 | 53 | 127 | 133 | 260 |
| 077 | MBINTIE | | | 85 | 96 | 214 | 195 | 409 |
| 115 | BOUTA | | | 33 | 50 | 86 | 94 | 180 |
| 153 | DIONDO | | | 40 | 54 | 98 | 126 | 224 |
| 191 | GATHILOUMO | | PC1,D1,C1 | 205 | 278 | 631 | 771 | 1402 |
| 229 | GOUNBOUMBA | | | 24 | 34 | 82 | 98 | 180 |
| 267 | ERAO | | | 10 | 11 | 20 | 28 | 48 |
| 305 | KALA-SEGUI | | | 33 | 46 | 97 | 97 | 194 |
| 343 | KAMPA-KOUNA | | | 33 | 57 | 94 | 124 | 218 |
| 381 | KEBBE-KOUNA | | | 26 | 43 | 101 | 125 | 226 |
| 419 | KOUBITA | | | 58 | 137 | 208 | 213 | 421 |
| 457 | KORA | | | 33 | 58 | 102 | 120 | 222 |
| 495 | LANADIERI | | | 26 | 42 | 123 | 129 | 252 |
| 533 | OUHERE DIT TIAL | | | 75 | 97 | 232 | 230 | 462 |
| 571 | SAMANAMA | | | 14 | 27 | 53 | 83 | 136 |
| 609 | SELINGOUROU | | | 41 | 68 | 137 | 154 | 291 |
| 647 | SEKON-DEME | | | 27 | 42 | 74 | 77 | 151 |
| 685 | SOMKALY | | | 47 | 54 | 143 | 173 | 316 |
| 723 | TIOUKY | | | 83 | 138 | 220 | 299 | 519 |

| COD | NOM DE VILLAGE | U/R | INFRASTRUCTURES | NOMBRE | | POPULATION RESIDENTE | | |
|---------------------|-------------------------------|--------|-----------------|--------------------------------|--------|----------------------|-------|-------|
| | | | | DE | DE | HOMME | FEMME | TOTAL |
| | | | | CONCESSION | MENAGE | | | |
| CERCLE DE: YOUVAROU | | | 58 | ARRONDISSEMENT DE: GATHI-LOUMO | | 43 | | |
| 761 | TOULAL | | | 90 | 176 | 299 | 332 | 631 |
| 799 | WARIO | | | 39 | 64 | 126 | 165 | 291 |
| CERCLE DE: YOUVAROU | | | 58 | ARRONDISSEMENT DE: GUIDIO | | 57 | | |
| 001 | AKA | D1 | | 171 | 269 | 644 | 718 | 1362 |
| 042 | AWOYE | | | 77 | 95 | 225 | 214 | 439 |
| 083 | BAMAGAYE | | | 26 | 43 | 97 | 73 | 170 |
| 124 | BANGOU | | | 211 | 251 | 673 | 647 | 1320 |
| 165 | DEBARE-TIOKA | | | 147 | 217 | 554 | 560 | 1114 |
| 206 | DEBERE | | | 16 | 24 | 49 | 62 | 111 |
| 247 | DIAKANKORE | | | 146 | 162 | 513 | 558 | 1071 |
| 288 | FATOMARE | | | 20 | 35 | 72 | 90 | 162 |
| 329 | FEROBE | | | 93 | 131 | 186 | 253 | 439 |
| 370 | FITTOBE | PC1 | | 37 | 59 | 129 | 126 | 255 |
| 411 | GARWEL-BOUGOUJI | | | 103 | 129 | 368 | 399 | 767 |
| 452 | GARWEL-GAROUJI | | | 61 | 94 | 153 | 183 | 336 |
| 493 | GOMNIKOBOYE | PC1,D1 | | 35 | 55 | 105 | 134 | 239 |
| 534 | GOURAO-BOZO | | | 141 | 224 | 673 | 692 | 1365 |
| 575 | GOURAO-FOULBE | | | 105 | 206 | 487 | 546 | 1033 |
| 616 | GOURAO-HABERE OU GOUARO-SARRE | | | 43 | 55 | 106 | 98 | 204 |
| 657 | GUIDIO-OURO | | | 75 | 113 | 245 | 272 | 517 |
| 698 | GUIDIO SARE | PC1,C1 | | 252 | 362 | 773 | 798 | 1571 |
| 739 | KARMA | | | 36 | 53 | 90 | 108 | 198 |
| 780 | OUARO | | | 13 | 21 | 38 | 44 | 82 |
| 821 | SAMBERI | | | 62 | 121 | 326 | 320 | 646 |
| 862 | SOBE | | | 270 | 309 | 879 | 967 | 1846 |
| 903 | SOROBA | | | 46 | 96 | 271 | 266 | 537 |
| 944 | TANNAREDJI | | | 63 | 88 | 188 | 207 | 395 |
| CERCLE DE: YOUVAROU | | | 58 | ARRONDISSEMENT DE: SAH | | 71 | | |
| 001 | BANGA | | | 79 | 99 | 172 | 157 | 329 |

| COD | NOM DE VILLAGE | U/R | INFRASTRUCTURES | NOMBRE | | POPULATION RESIDENTE | | | |
|-----|---------------------|-----|-----------------|------------------------|-----------|----------------------|-------|-------|------|
| | | | | DE CONCESSION | DE MENAGE | HOMME | FEMME | TOTAL | |
| | CERCLE DE: YOUVAROU | | 58 | ARRONDISSEMENT DE: SAH | | | | | 71 |
| 022 | BARAOU | | | | 30 | 30 | 57 | 70 | 127 |
| 043 | BIRO | | | | 25 | 52 | 95 | 103 | 198 |
| 064 | BOEFA | | | | 14 | 15 | 47 | 34 | 81 |
| 085 | DAKO-MALINKE | | | | 36 | 44 | 89 | 109 | 198 |
| 106 | DAREMBO | | | | 8 | 15 | 26 | 43 | 69 |
| 127 | DARI-SELOUMA | | | | 9 | 11 | 31 | 34 | 65 |
| 148 | DIADO | | | | 16 | 18 | 33 | 31 | 64 |
| 169 | DIOGUI-OURO | | | | 33 | 37 | 40 | 91 | 131 |
| 190 | DIOGUI-SARE | | | | 77 | 90 | 182 | 211 | 393 |
| 211 | DIRMANDIO | | | | 50 | 54 | 90 | 91 | 181 |
| 232 | DOKALABOUGOU | | | | 61 | 83 | 99 | 141 | 240 |
| 253 | DOMBIRA | | | | 29 | 45 | 64 | 75 | 139 |
| 274 | FAOU | | | | 142 | 166 | 434 | 407 | 841 |
| 295 | GAROU | | | | 26 | 45 | 82 | 108 | 190 |
| 316 | GOGONA | | | | 11 | 15 | 15 | 22 | 37 |
| 337 | GONDA | | | | 116 | 128 | 302 | 325 | 627 |
| 358 | GOMMEWAL | | | | 3 | 4 | 4 | 9 | 13 |
| 379 | GUADIA | | | | 28 | 43 | 60 | 68 | 128 |
| 400 | GUEDIA | | | | 9 | 14 | 36 | 29 | 65 |
| 421 | INGUERI | | | | 96 | 160 | 335 | 299 | 634 |
| 442 | ISSEYE | | | | 30 | 46 | 101 | 94 | 195 |
| 463 | KEREGOMA | | | | 32 | 40 | 76 | 67 | 143 |
| 484 | KOETAO | | | | 17 | 31 | 70 | 83 | 153 |
| 505 | KOROBONGO-OURO | | | | 8 | 15 | 14 | 24 | 38 |
| 526 | KOROBONGO-SARE | | | | 59 | 73 | 154 | 136 | 290 |
| 547 | KORODINGUE | | | | 37 | 50 | 119 | 119 | 238 |
| 568 | MARGOU | | PC1,C1 | | 157 | 239 | 549 | 567 | 1116 |
| 589 | MISSE-OURO | | | | 6 | 7 | 15 | 20 | 35 |
| 610 | MISSE-SARE | | | | 11 | 13 | 31 | 32 | 63 |
| 631 | NAWEL | | | | 57 | 69 | 115 | 123 | 238 |
| 652 | NGOUNKI | | | | 56 | 88 | 222 | 230 | 452 |
| 673 | NINNGO | | | | 25 | 35 | 64 | 84 | 148 |
| 694 | ONGOM | | | | 90 | 144 | 245 | 276 | 521 |
| 715 | ROUNDE-GOUAR | | | | 41 | 54 | 156 | 131 | 287 |
| 736 | SAKA | | | | 16 | 20 | 50 | 43 | 93 |

| CODE | NOM DE VILLAGE | U/R | INFRASTRUCTURES | NOMBRE DE CONCESSIONS | NOMBRE DE MENAGE | POPULATION RESIDENTE | | |
|--------------------|----------------|-----|------------------------|-----------------------|------------------|----------------------|-------|-------|
| | | | | | | HOMME | FEMME | TOTAL |
| CERCLE DE: YUVAROU | | 58 | ARRONDISSEMENT DE: SAH | | | 71 | | |
| 757 | SAH | | PC1,D1,PH1,C1 | 464 | 592 | 1147 | 1323 | 2470 |
| 778 | SARE-BANE | | | 18 | 26 | 44 | 49 | 93 |
| 799 | SARE-HABES | | | 74 | 84 | 169 | 174 | 343 |
| 820 | SARE-MASSI | | | 23 | 25 | 40 | 70 | 110 |
| 841 | SARE-PATE | | | 48 | 66 | 122 | 163 | 285 |
| 862 | SOGO-OURO | | | 20 | 25 | 41 | 58 | 99 |
| 883 | SOKOURA | | | 91 | 118 | 267 | 258 | 525 |
| 904 | TAKOUTALA | | | 75 | 82 | 159 | 161 | 320 |
| 925 | TIEL-BARO | | | 68 | 126 | 226 | 242 | 468 |
| 946 | YOUGOUNA | | | 41 | 53 | 110 | 120 | 230 |
| 967 | YOUHAIRA | | | 41 | 60 | 94 | 99 | 193 |

REGION DE
TOMBOUCTOU

| CODI | NOM DE VILLAGE | U/R | IN PARAGRAPHE(S) | NOMBRE DE | NOMBRE DE | POPULATION RESIDENTE | | |
|-----------------------|----------------------|-----|------------------|---------------------------------------|--------------|----------------------|--------|-------|
| | | | | | | CONCESSION | MENAGE | HOMME |
| CERCLE DE: TOMBOUCTOU | | | 61 | ARRONDISSEMENT DE: TOMBOUCTOU-CENTRAL | | 01 | | |
| 001 | DJEGUELIA | | | 135 | 336 | 967 | 1105 | 2072 |
| 075 | DAG-ABAZANGA 1 | | | 17 | 83 | 182 | 222 | 404 |
| 112 | DAG-ABAZANGA 2 | | | 19 | 97 | 218 | 211 | 429 |
| 131 | DAG-ALAL | | | 3 | 14 | 22 | 30 | 52 |
| 140 | DAG-BODEL | | | 11 | 59 | 123 | 132 | 255 |
| 145 | DAG-HAMZANE | | | 26 | 89 | 191 | 211 | 402 |
| 149 | HONDOU BOMO KAINA | | | 142 | 233 | 596 | 684 | 1280 |
| 297 | ILOA | | | 137 | 166 | 425 | 436 | 861 |
| 519 | ISSAFAYE-DOUEKIRE | | | 95 | 130 | 293 | 335 | 628 |
| 556 | KEL-TEGOUNTENE | | | 4 | 23 | 112 | 85 | 197 |
| 575 | KEL-TINAGUELHAJ | | | 15 | 57 | 187 | 163 | 350 |
| 584 | KOULOUTANE-MAOUSSA | | | 13 | 36 | 73 | 82 | 155 |
| 593 | TASSAKANE | | | 126 | 171 | 403 | 433 | 836 |
| 667 | TELLEMEDES 1 | | | 4 | 18 | 37 | 24 | 61 |
| 723 | TELLEMEDES-INKARANE | | | 6 | 36 | 81 | 84 | 165 |
| 741 | TELLEMEDES 2 ET TOYA | | | 134 | 182 | 546 | 553 | 1099 |
| 902 | TINE FEWATT | | | 1 | 1 | 0 | 1 | 1 |
| 903 | TIN-TELLOUT | | | 1 | 2 | 5 | 4 | 9 |
| 904 | TOGGA | | | 21 | 112 | 243 | 241 | 484 |
| 907 | ARAWANE | | | 1 | 3 | 12 | 6 | 18 |
| 908 | DAG TOULA | | | 3 | 7 | 11 | 16 | 27 |
| 909 | EL WINDI MIJ | | | 3 | 3 | 8 | 7 | 15 |
| 911 | IKOUNEDANE | | | 3 | 4 | 7 | 6 | 13 |
| 913 | TEDEYNE | | | 2 | 13 | 30 | 45 | 75 |
| CERCLE DE: TOMBOUCTOU | | | 61 | ARRONDISSEMENT DE: AGLAL | | 18. | | |
| 001 | AGLAL | | PC1,01 | 172 | 257 | 509 | 625 | 1134 |
| 114 | AKOAF | | | 1 | 1 | 8 | 6 | 14 |
| 339 | BORI | | PC1 | 186 | 278 | 653 | 750 | 1403 |
| 395 | FRACTION-PEULH | | | 3 | 16 | 49 | 47 | 96 |
| 423 | KEL-OZROZER | | | 21 | 96 | 231 | 257 | 488 |
| 437 | KEL-TABORIT | | | 7 | 20 | 50 | 44 | 94 |
| 444 | KEL-TAMOULAIT BLANC | | | 32 | 83 | 185 | 222 | 407 |

| COD | NOM DE VILLAGE | U/R | INFRASTRUCTURES | NOMBRE | | POPULATION RESIDENTE | | |
|-----|----------------|-----|-----------------|---------------|-----------|----------------------|-------|-------|
| | | | | DE CONCESSION | DE MENAGE | HOMME | FEMME | TOTAL |

| CERCLE DE: TOMBOUCTOU | | | 61 | ARRONDISSEMENT DE: AGLAL | | 18 | | |
|-----------------------|---------------------|--|----|--------------------------|-----|-----|-----|------|
| 448 | KEL-TAMOULAIT NOIR. | | | 18 | 54 | 124 | 115 | 239 |
| 450 | KEL-TIROU | | | 9 | 34 | 78 | 70 | 148 |
| 451 | KHAGA | | | 84 | 120 | 286 | 325 | 611 |
| 676 | KOMEIKOUROU | | | 57 | 148 | 416 | 420 | 836 |
| 788 | IMITICHA | | | 2 | 5 | 11 | 14 | 25 |
| 903 | GARFO | | | 78 | 288 | 676 | 596 | 1272 |
| 905 | SANAY | | | 15 | 57 | 131 | 159 | 290 |
| 908 | TIBORACHENE | | | 5 | 17 | 34 | 30 | 64 |

| CERCLE DE: TOMBOUCTOU | | | 61 | ARRONDISSEMENT DE: BER | | 35 | | |
|-----------------------|--------------------|--|----|------------------------|-----|-----|-----|-----|
| 069 | DAG HANDA HANDE | | | 3 | 3 | 8 | 4 | 12 |
| 205 | GOUANINES NOIRS | | | 8 | 12 | 29 | 33 | 62 |
| 307 | IDMANE | | | 11 | 27 | 50 | 66 | 116 |
| 341 | KEL ALHAFRA | | | 1 | 2 | 7 | 4 | 11 |
| 409 | KEL EMMANOU | | | 20 | 44 | 80 | 118 | 198 |
| 443 | KEL INABLAHANE | | | 3 | 14 | 38 | 38 | 76 |
| 545 | KEL INAGOUDA | | | 8 | 10 | 31 | 28 | 59 |
| 579 | KEL INTECHEICK | | | 1 | 1 | 6 | 4 | 10 |
| 681 | KEL TINAFEWA | | | 17 | 118 | 231 | 274 | 505 |
| 715 | KEL TINAKANAKAWAT | | | 4 | 6 | 10 | 13 | 23 |
| 749 | KEL ABDANA BRAHIM | | | 4 | 7 | 21 | 18 | 39 |
| 817 | OULAD BOKSIB | | | 1 | 1 | 4 | 3 | 7 |
| 902 | BER | | | 104 | 205 | 382 | 445 | 827 |
| 904 | INA KOUNDER-ERTECK | | | 2 | 4 | 10 | 8 | 18 |
| 913 | TINAFEWA | | | 1 | 1 | 2 | 1 | 3 |
| 914 | INAKOUMDER | | | 37 | 98 | 189 | 275 | 464 |
| 915 | TANOUT-EST | | | 15 | 75 | 172 | 187 | 359 |
| 916 | AGACHAR | | | 13 | 77 | 197 | 161 | 358 |
| 917 | EBANG | | | 47 | 192 | 433 | 376 | 809 |
| 918 | BELLA FARANDI | | | 1 | 1 | 1 | 4 | 5 |
| 920 | RHAROUS | | | 2 | 4 | 8 | 12 | 20 |
| 921 | OULAD GAILANE | | | 1 | 1 | 0 | 1 | 1 |
| 922 | DAG MOHAMED ALY | | | 6 | 9 | 13 | 22 | 35 |

| COD | NOM DE VILLAGE | U/R | INFRASTRUCTURES | NOMBRE | | POPULATION RESIDENTE | | | |
|-----------------------|-----------------------------|------------|---------------------------------|------------|--------|----------------------|-------|-------|--|
| | | | | DE | DE | HOMME | FEMME | TOTAL | |
| | | | | CONCESSION | MENAGE | | | | |
| CERCLE DE: TOMBOUCTOU | | 61 | ARRONDISSEMENT DE: BER | | | 35 | | | |
| 923 | DAG OUSMANE | | | 5 | 6 | 12 | 11 | 23 | |
| 924 | OULAD ICHE | | | 9 | 24 | 65 | 64 | 129 | |
| 925 | KEL TINAKAWAT | | | 4 | 4 | 8 | 7 | 15 | |
| 926 | KOUNTA | | | 5 | 11 | 25 | 30 | 55 | |
| 928 | THARO | | | 19 | 90 | 177 | 170 | 347 | |
| 929 | ALKORI | | | 1 | 3 | 9 | 5 | 14 | |
| 930 | OULAD GANAN | | | 7 | 24 | 53 | 45 | 98 | |
| 931 | IHMID | | | 2 | 5 | 9 | 11 | 20 | |
| 932 | OULAD EGUECH | | | 2 | 2 | 8 | 3 | 11 | |
| 933 | IGARWADARANE | | | 1 | 1 | 3 | 4 | 7 | |
| 934 | KEL ALHORMA | | | 1 | 1 | 1 | 3 | 4 | |
| 935 | KEL INALEN | | | 2 | 9 | 23 | 20 | 43 | |
| 936 | OULAD SOULEYMANE | | | 1 | 1 | 5 | 4 | 9 | |
| CERCLE DE: TOMBOUCTOU | | 61 | ARRONDISSEMENT DE: BOUREM-INALY | | | 52 | | | |
| 001 | ARHASSAYE | | | 109 | 252 | 425 | 589 | 1014 | |
| 113 | BELLASSAO-DJINDJINA | | | 52 | 84 | 247 | 240 | 487 | |
| 225 | BELLASSAO-ZEINA DIT KATANGA | | | 45 | 102 | 233 | 275 | 508 | |
| 337 | BERGOUNGOU | | | 133 | 187 | 503 | 522 | 1025 | |
| 449 | BOUREM-INALY | PC1,D1,PH1 | | 253 | 365 | 863 | 945 | 1808 | |
| 561 | HEWA | | | 58 | 73 | 191 | 188 | 379 | |
| 673 | HOUNDOUBONGO | | | 42 | 70 | 219 | 220 | 439 | |
| 785 | MILALA | | | 242 | 354 | 744 | 896 | 1640 | |
| CERCLE DE: TOMBOUCTOU | | 61 | ARRONDISSEMENT DE: TINAGUELHAJ | | | 69 | | | |
| 001 | AHEL-BOUKOU | | | 4 | 4 | 11 | 10 | 21 | |
| 048 | AHEL-CHREIGUI | | | 42 | 42 | 133 | 85 | 218 | |
| 095 | AHEL-DIAR 1 | | | 48 | 48 | 156 | 131 | 287 | |
| 142 | AHEL-DIAR 2 | | | 19 | 19 | 54 | 40 | 94 | |
| 236 | AHEL-KIZIME | | | 66 | 66 | 164 | 141 | 305 | |
| 283 | AROUA-GUEINE | | | 47 | 47 | 122 | 80 | 202 | |

| ICOD | NOM DE VILLAGE | U/R | INFRASTRUCTURES | NOMBRE | | POPULATION RESIDENTE | | |
|------|----------------|-----|-----------------|---------------|-----------|----------------------|-------|-------|
| | | | | DE CONCESSION | DE MENAGE | HOMME | FEMME | TOTAL |

| CERCLE DE: TOMBOUCTOU | | 61 | ARRONDISSEMENT DE: TIMAGUELHAJ | | 69 | | |
|-----------------------|----------------|----|--------------------------------|-----|-----|-----|------|
| 330 | BOUJEBEHA | | 37 | 37 | 107 | 98 | 205 |
| 565 | NOUJIS | | 5 | 5 | 15 | 16 | 31 |
| 612 | OULAD-AMARANE | | 307 | 307 | 948 | 766 | 1714 |
| 659 | OULAD-BOUHENDA | | 12 | 12 | 34 | 22 | 56 |
| 706 | OULAD-MAHAME | | 63 | 63 | 142 | 99 | 241 |
| 753 | OULAD-YCH | | 87 | 87 | 216 | 182 | 398 |
| 800 | RAKKANES | | 64 | 64 | 198 | 148 | 346 |
| 847 | SKAKNAS | | 45 | 45 | 128 | 93 | 221 |
| 901 | AGOUNI | | 53 | 53 | 155 | 158 | 313 |
| 905 | ARAOLANE | | 56 | 56 | 136 | 131 | 267 |

| CERCLE DE: TOMBOUCTOU | | 61 | COMMUNE DE: TOMBOUCTOU-COMMUNE | | 91 | | | |
|-----------------------|----------------|----|--------------------------------|------|------|------|------|------|
| 001 | ABARADJO | * | PC2,RO84 | 1353 | 1477 | 3366 | 3958 | 7324 |
| 013 | BADJENDE | * | PC1,RO81 | 333 | 342 | 775 | 888 | 1663 |
| 025 | BELLA-FARADI | * | PC1 | 710 | 815 | 1839 | 2023 | 3862 |
| 037 | DJINGAREYE-BER | * | SC2,SD1,RO82 | 470 | 600 | 1618 | 1845 | 3463 |
| 049 | KABARA | * | GR1 | 445 | 643 | 1482 | 1685 | 3167 |
| 061 | KOIRATAWD | * | | 146 | 164 | 350 | 413 | 763 |
| 073 | SANKORE | * | PC3,PO1,RO81 | 867 | 986 | 2285 | 2496 | 4781 |
| 085 | SAREIKAINA | * | PC2,D1,PH1,PO1,RO81 | 1027 | 1174 | 3280 | 3659 | 6939 |

| CODI | NOM DE VILLAGE | U/R | INFRASTRUCTURES | NOMBRE | | POPULATION RESIDENTE | | | |
|-----------------|---------------------|--------|-----------------|---------------------------------|--------|----------------------|-------|-------|--|
| | | | | DE | DE | HOMME | FEMME | TOTAL | |
| | | | | CONCESSION | MENAGE | | | | |
| CERCLE DE: DIRE | | 62 | | ARRONDISSEMENT DE: DIRE-CENTRAL | | | 01 | | |
| 019 | AKABANE | | | 59 | 81 | 219 | 246 | 465 | |
| 023 | ANGAMBONGO | | | 27 | 27 | 56 | 41 | 97 | |
| 045 | ARHAM | | | 157 | 163 | 302 | 364 | 666 | |
| 067 | BALAMAOUDE | | | 76 | 134 | 275 | 314 | 589 | |
| 100 | B. NGATANE | | | 92 | 125 | 310 | 309 | 619 | |
| 122 | BDUAR | | | 11 | 13 | 32 | 30 | 62 | |
| 133 | BDURAM-SIDI-AMAR | PC1,D1 | | 191 | 515 | 1141 | 1318 | 2459 | |
| 155 | DAIWATOU | | | 98 | 140 | 280 | 325 | 605 | |
| 199 | DIRE | | | 1662 | 2367 | 6145 | 6723 | 12868 | |
| 221 | DONGO | | | 64 | 106 | 266 | 269 | 535 | |
| 243 | DOUGOURADJI | | | 126 | 154 | 402 | 380 | 782 | |
| 265 | DDUTA | | | 49 | 63 | 192 | 192 | 384 | |
| 287 | EL WALADJI | | | 69 | 93 | 215 | 219 | 434 | |
| 309 | FADJI BAYENDIE | | | 42 | 118 | 287 | 288 | 575 | |
| 331 | FARABONGO | | | 100 | 215 | 553 | 603 | 1156 | |
| 353 | FINDOU KAINA | | | 68 | 115 | 219 | 276 | 495 | |
| 419 | GAIRAMA | | | 97 | 126 | 303 | 324 | 627 | |
| 441 | GOOIE | | | 34 | 68 | 133 | 149 | 282 | |
| 463 | GUEDIOU HAOUSSA | | | 38 | 72 | 189 | 179 | 368 | |
| 485 | HARA-HARA-ARHANGOI | | | 46 | 87 | 220 | 227 | 447 | |
| 507 | HARA-HARA-HARIGOUNA | | | 50 | 112 | 302 | 296 | 598 | |
| 529 | HAROGOUNGOU | | | 102 | 120 | 310 | 361 | 671 | |
| 551 | HOUGOUBIBO | | | 16 | 29 | 69 | 65 | 134 | |
| 562 | INTASSIMANE | | | 46 | 76 | 142 | 156 | 298 | |
| 573 | ISSA FAYE | | | 44 | 84 | 186 | 206 | 392 | |
| 595 | KIRCHAMBA | PC1 | | 293 | 308 | 675 | 727 | 1402 | |
| 617 | KOBE | | | 32 | 37 | 75 | 70 | 145 | |
| 639 | KOIGOUR | | | 79 | 138 | 223 | 281 | 504 | |
| 661 | KONDI | PC1,D1 | | 137 | 263 | 490 | 601 | 1091 | |
| 683 | KOUNDAR | | | 77 | 118 | 316 | 307 | 623 | |
| 705 | LESSODJI | | | 41 | 91 | 190 | 192 | 382 | |
| 738 | MORIKOIRA | | | 113 | 133 | 270 | 274 | 544 | |
| 749 | SINEN | | | 87 | 117 | 349 | 307 | 656 | |
| 760 | SOUDEBE | | | 36 | 66 | 145 | 167 | 312 | |
| 771 | TANGASSANE | | | 92 | 116 | 353 | 371 | 724 | |

| ICOD | NOM DE VILLAGE | U/R | INFRASTRUCTURES | NOMBRE | | POPULATION RESIDENTE | | |
|------|----------------|-----|-----------------|---------------|-----------|----------------------|-------|-------|
| | | | | DE CONCESSION | DE MENAGE | HOMME | FEMME | TOTAL |

| CERCELE DE: DIRE | | 62 | ARRONDISSEMENT DE: DIRE-CENTRAL | | 01 | | |
|------------------|--------------|-----|---------------------------------|-----|-----|-----|------|
| 793 | TINDIRMA | PC1 | 262 | 357 | 769 | 869 | 1638 |
| 815 | YONE | | 48 | 56 | 150 | 137 | 287 |
| 837 | INTAHASSA | | 10 | 28 | 45 | 58 | 103 |
| 866 | INHID II | | 13 | 98 | 269 | 233 | 502 |
| 906 | TIANCOUR | | 46 | 148 | 400 | 413 | 813 |
| 907 | TINGUEREQUEF | | 19 | 82 | 183 | 180 | 363 |
| 908 | ARKASSEDJL | | 7 | 24 | 42 | 53 | 95 |
| 909 | INHID I | | 22 | 71 | 170 | 167 | 337 |
| 910 | INATABAM | | 18 | 83 | 189 | 205 | 394 |

| CERCELE DE: DIRE | | 62 | ARRONDISSEMENT DE: DANGA | | 23 | | |
|------------------|------------------|--------|--------------------------|-----|------|------|------|
| 001 | BANI | | 84 | 87 | 277 | 250 | 527 |
| 034 | BARA | | 94 | 103 | 209 | 226 | 435 |
| 067 | BOCOICIRA | | 78 | 105 | 255 | 288 | 543 |
| 100 | DABARASSINE | | 38 | 56 | 140 | 165 | 305 |
| 133 | DANGA | PC1,D1 | 255 | 390 | 1124 | 1029 | 2153 |
| 166 | FARIDJENA | | 17 | 17 | 49 | 61 | 110 |
| 199 | GARBAKOIRA | | 102 | 123 | 278 | 311 | 589 |
| 232 | GARTJINE | | 41 | 63 | 155 | 171 | 326 |
| 265 | KAKONDJI | | 44 | 59 | 190 | 196 | 386 |
| 298 | KOIRATAO | | 88 | 99 | 237 | 254 | 491 |
| 331 | KOIRYA | | 44 | 63 | 233 | 217 | 450 |
| 364 | KORTEYSAO | | 26 | 26 | 66 | 71 | 137 |
| 397 | KOURA | | 289 | 338 | 735 | 853 | 1588 |
| 430 | KOUZINA OU BEBEY | | 26 | 26 | 33 | 47 | 80 |
| 463 | MAKALFAKOIRA | | 66 | 72 | 169 | 218 | 387 |
| 496 | MANKALAGOUNGOU | | 66 | 69 | 157 | 153 | 310 |
| 529 | SAKOIRA | | 75 | 135 | 410 | 361 | 771 |
| 562 | SANDIAR | | 120 | 148 | 404 | 418 | 822 |
| 595 | TAFACOIRA | | 59 | 77 | 200 | 204 | 404 |
| 628 | TAOUSSA | | 137 | 169 | 408 | 446 | 854 |
| 661 | TINEM | | 75 | 88 | 193 | 200 | 393 |
| 793 | KEL TADACK I | | 10 | 10 | 27 | 39 | 66 |

| COD | NOM DE VILLAGE | U/R | INFRASTRUCTURES | NOMBRE | | POPULATION RESIDENTE | | |
|-----------------|----------------|--------|------------------------------|------------|--------|----------------------|-------|-------|
| | | | | DE | DE | HOMME | FEMME | TOTAL |
| | | | | CONCESSION | MENAGE | | | |
| CERCLE DE: DIRE | | 62 | ARRONDISSEMENT DE: DANGA | 23 | | | | |
| 810 | KEL TADACK II | | | 24 | 24 | 56 | 50 | 106 |
| 859 | TILLEMEDESS | | | 47 | 47 | 128 | 101 | 229 |
| 902 | BONI | | | 20 | 24 | 78 | 72 | 150 |
| 903 | AKATAF OSKA | | | 22 | 22 | 52 | 48 | 100 |
| 904 | KEL ARCHANGOYE | | | 13 | 13 | 25 | 16 | 41 |
| 905 | TABIDAWANE | | | 55 | 61 | 106 | 137 | 243 |
| 906 | TIM CHARTAH | | | 11 | 13 | 26 | 30 | 56 |
| CERCLE DE: DIRE | | 62 | ARRONDISSEMENT DE: HAIBONGO | 45 | | | | |
| 001 | ABANANDI | | | 52 | 85 | 227 | 295 | 522 |
| 076 | ALGASSOUBA | | | 101 | 140 | 341 | 326 | 667 |
| 151 | BANEYE | | | 33 | 54 | 162 | 172 | 334 |
| 226 | BAOJA | | | 46 | 49 | 107 | 123 | 230 |
| 301 | FONGO BABER | | | 164 | 207 | 415 | 473 | 888 |
| 376 | FONGO MANAKO | | | 130 | 170 | 407 | 454 | 861 |
| 451 | GOUJ | | | 59 | 93 | 236 | 258 | 494 |
| 526 | HAIBONGO | PC1,D1 | | 364 | 467 | 943 | 1036 | 1979 |
| 601 | HAINA | | | 48 | 59 | 124 | 144 | 268 |
| 676 | KABAIIKA | | | 275 | 308 | 611 | 714 | 1325 |
| 713 | KEL FOUDOUHOYE | | | 56 | 65 | 139 | 175 | 314 |
| 751 | KONGOUDJARA | | | 90 | 105 | 242 | 223 | 465 |
| 826 | MIMESSINGUE | PC1 | | 259 | 378 | 786 | 929 | 1715 |
| 863 | TAMOUDACK | | | 13 | 17 | 33 | 46 | 79 |
| 902 | BANEY | | | 13 | 15 | 34 | 44 | 78 |
| CERCLE DE: DIRE | | 62 | ARRONDISSEMENT DE: SAREYAMOU | 67 | | | | |
| 001 | AWAKY | | | 35 | 202 | 396 | 441 | 837 |
| 046 | BABAGA | | | 48 | 108 | 243 | 255 | 498 |
| 091 | BANGADRIA-ABBA | | | 11 | 48 | 70 | 104 | 174 |
| 136 | BOUGOUBENY | | | 57 | 215 | 401 | 429 | 830 |
| 181 | CHIRFIGA | PC1 | | 174 | 322 | 780 | 885 | 1665 |

| COD | NOM DE VILLAGE | U/R | INFRASTRUCTURES | NOMBRE | | POPULATION RESIDENTE | | |
|-----|----------------|-----|-----------------|------------|--------|----------------------|-------|-------|
| | | | | DE | DE | HOMME | FEMME | TOTAL |
| | | | | CONCESSION | MENAGE | | | |

| CERCLE DE: GOUNDAM | | | 63 | ARRONDISSEMENT DE: GOUNDAM-CENTRAL | | | 01 | | |
|--------------------|-----------------------|--|-------------------|------------------------------------|------|------|------|-------|--|
| 001 | BOUGOUMEIRA | | | 106 | 125 | 286 | 292 | 578 | |
| 046 | DAG-HAMZANE | | | 26 | 28 | 55 | 59 | 114 | |
| 069 | DAG-WANTADA | | | 16 | 16 | 28 | 26 | 54 | |
| 091 | DENDEGER | | | 48 | 130 | 235 | 277 | 512 | |
| 181 | DIALLOUBE | | | 68 | 69 | 116 | 177 | 293 | |
| 271 | FATTAKARA | | | 510 | 578 | 977 | 1130 | 2107 | |
| 361 | GOUNDAM-VILLE | | PC4,D1,PH1,C1,PO1 | 2571 | 3089 | 6256 | 7096 | 13352 | |
| 451 | KANEYE | | | 146 | 185 | 457 | 549 | 1006 | |
| 541 | HANGABERA | | | 229 | 353 | 743 | 766 | 1509 | |
| 586 | KEL-ADRAR | | | 28 | 30 | 56 | 64 | 120 | |
| 609 | KEL-CHERIFFEN | | | 56 | 62 | 276 | 137 | 413 | |
| 620 | KEL-HOUASSA 1 | | | 16 | 16 | 47 | 47 | 94 | |
| 626 | KEL-HOUASSA 2 | | | 38 | 44 | 113 | 105 | 218 | |
| 629 | KEL-HOUASSA 3 | | | 26 | 30 | 98 | 71 | 169 | |
| 630 | KEL-HOUASSA 4 | | | 86 | 86 | 163 | 173 | 336 | |
| 631 | TONDIGANE | | | 243 | 396 | 989 | 1138 | 2127 | |
| 721 | KEL DJIBAROU | | | 41 | 43 | 108 | 110 | 218 | |
| 744 | KEL-HERTECK | | | 23 | 23 | 72 | 53 | 125 | |
| 755 | KEL-TABORACK | | | 45 | 45 | 137 | 127 | 264 | |
| 761 | KEL-TAHORODJENE | | | 112 | 118 | 258 | 287 | 545 | |
| 811 | IBROKAS | | | 58 | 84 | 229 | 219 | 448 | |
| 856 | TINDJIEREDIF | | | 50 | 54 | 136 | 128 | 264 | |
| 901 | KEL-GOUYA | | | 13 | 13 | 23 | 22 | 45 | |
| 904 | TINDIEREDIEF OMayATTA | | | 1 | 1 | 0 | 2 | 2 | |
| CERCLE DE: GOUNDAM | | | 63 | ARRONDISSEMENT DE: BINTAGOUNGOU | | | 12 | | |
| 001 | ALKAMABANGOU | | | 52 | 125 | 297 | 345 | 642 | |
| 038 | ALPHAHOU -ABABOUCN | | | 28 | 48 | 118 | 102 | 220 | |
| 075 | ALPHAHOU INALABANE | | | 51 | 71 | 163 | 177 | 340 | |
| 112 | ALPHAHOU TARABA | | | 60 | 115 | 245 | 313 | 558 | |
| 149 | BILLAL BANCOR | | | 123 | 301 | 684 | 795 | 1479 | |
| 186 | BINTAGOUNGOU | | PC1 | 506 | 807 | 1678 | 2059 | 3737 | |
| 223 | BOSSE | | | 54 | 101 | 242 | 274 | 516 | |

| ICOD | NOM DE VILLAGE | U/R | INFRASTRUCTURES | NOMBRE | | POPULATION RESIDENTE | | |
|--------------------|-------------------|-----|-----------------|---------------------------------|-----------|----------------------|-------|-------|
| | | | | DE CONCESSION | DE MENAGE | HOMME | FEMME | TOTAL |
| CERCLE DE: GOUNDAM | | | 63 | ARRONDISSEMENT DE: BINTAGOUNGOU | | 12 | | |
| 260 | GARBEYE | | | 18 | 111 | 289 | 271 | 560 |
| 297 | GOISA | | | 17 | 20 | 56 | 54 | 110 |
| 334 | MHBOUNA | | PC1,D1 | 126 | 535 | 1241 | 1559 | 2800 |
| 371 | SASSA | | | 13 | 43 | 118 | 137 | 255 |
| 408 | TAKORKORT | | | 48 | 197 | 582 | 636 | 1218 |
| 445 | TAMA | | | 55 | 95 | 209 | 220 | 429 |
| 482 | TASAMA | | | 44 | 65 | 130 | 135 | 265 |
| 519 | TIHARA | | | 14 | 55 | 168 | 197 | 365 |
| 556 | TIHIGRENE | | | 66 | 99 | 260 | 289 | 549 |
| 593 | TIHISSANI | | | 36 | 110 | 308 | 288 | 596 |
| 630 | TINDAHAMANE | | | 21 | 36 | 76 | 75 | 151 |
| 667 | TONDIYA | | | 44 | 114 | 301 | 344 | 645 |
| 704 | TOUFAZAROF | | | 16 | 69 | 213 | 253 | 466 |
| 741 | TOUKABANGOU DJENO | | PC1 | 59 | 198 | 418 | 532 | 950 |
| 778 | TOUKABANGOU TAO | | | 78 | 164 | 379 | 416 | 795 |
| 815 | TOUMALLELENE | | | 70 | 218 | 542 | 561 | 1103 |
| 852 | TOURCHACHAMBOU | | | 40 | 61 | 201 | 177 | 378 |
| 901 | DAG HAMZANE | | | 2 | 7 | 15 | 22 | 37 |
| 902 | DOUKIRE | | | 1 | 2 | 5 | 5 | 10 |
| 903 | KEL HANGAWO | | | 1 | 1 | 2 | 1 | 3 |
| 904 | TILEMEDESS II | | | 1 | 1 | 6 | 1 | 7 |
| CERCLE DE: GOUNDAM | | | 63 | ARRONDISSEMENT DE: DOUEKIRE | | 23 | | |
| 001 | ADINA-KOIRA | | | 112 | 179 | 372 | 337 | 709 |
| 038 | BABAGA | | | 125 | 216 | 428 | 446 | 874 |
| 075 | BAGADADJI | | | 33 | 67 | 95 | 67 | 162 |
| 112 | BOYA HONDOU | | | 231 | 326 | 598 | 611 | 1209 |
| 149 | BOYA KOIRATAO | | | 16 | 23 | 42 | 43 | 85 |
| 186 | BOYA SAMBOULUMBE | | | 54 | 61 | 138 | 136 | 274 |
| 223 | DJINDJI HONDOU | | | 46 | 77 | 84 | 94 | 178 |
| 260 | DONE GOUSSO | | | 34 | 34 | 99 | 84 | 183 |
| 297 | DONGHOJ | | | 129 | 134 | 257 | 283 | 540 |
| 334 | DANGUEYE | | | 19 | 21 | 37 | 50 | 87 |

| COD | NOM DE VILLAGE | U/R | INFRASTRUCTURES | NOMBRE | | POPULATION RESIDENTE | | |
|-----|----------------|-----|-----------------|------------|--------|----------------------|-------|-------|
| | | | | DE | DE | HOMME | FEMME | TOTAL |
| | | | | CONCESSION | MENAGE | | | |

| CERCLE DE: GOUNDAM | | | 63 | ARRONDISSEMENT DE: DOUEKIRE | | | 23 | |
|--------------------|----------------------------|-----------|-----|-----------------------------|-----|-----|------|--|
| 371 | DOUEKIRE | PC1,D1,C1 | 318 | 337 | 581 | 701 | 1282 | |
| 408 | EBAGAOU BERI | | 43 | 47 | 45 | 78 | 123 | |
| 445 | EBAGAOU KAINA | | 21 | 25 | 38 | 49 | 87 | |
| 482 | FOUYA | | 22 | 31 | 80 | 77 | 157 | |
| 519 | GOMEL | | 1 | 1 | 0 | 1 | 1 | |
| 556 | GOUSSOUTJIRE (OMAR BANGOU) | | 25 | 39 | 84 | 96 | 180 | |
| 593 | INTISSISSIK | | 15 | 16 | 21 | 30 | 51 | |
| 630 | KATOUA | | 173 | 177 | 338 | 354 | 692 | |
| 704 | KESSOU BIBI | | 112 | 184 | 364 | 368 | 732 | |
| 741 | NIAMBOURGOU | | 235 | 247 | 375 | 472 | 847 | |
| 778 | SAOUBAMO | | 34 | 81 | 117 | 140 | 257 | |
| 815 | TINENOR | | 72 | 76 | 152 | 144 | 296 | |
| 852 | T JASSOUKOREYE | | 108 | 172 | 346 | 375 | 721 | |
| 905 | KEL YAOXARI I | | 80 | 80 | 213 | 167 | 380 | |
| 906 | TAGUIFA HILAL | | 106 | 108 | 234 | 245 | 479 | |
| 908 | DAGWANTABA | | 1 | 1 | 7 | 5 | 12 | |
| 911 | GROUPE DINA | | 1 | 2 | 6 | 2 | 8 | |
| 912 | IMMID | | 7 | 7 | 14 | 17 | 31 | |
| 913 | KEL HANGAOU | | 31 | 32 | 40 | 67 | 107 | |
| CERCLE DE: GOUNDAM | | | 63 | ARRONDISSEMENT DE: FARACH | | | 34 | |
| 001 | BAKADA | | 24 | 55 | 138 | 162 | 300 | |
| 083 | BICKEKOU | | 17 | 44 | 152 | 149 | 301 | |
| 124 | CHORFFA | | 3 | 3 | 9 | 7 | 16 | |
| 145 | DAG -AGADA | | 4 | 18 | 46 | 46 | 92 | |
| 155 | DAG -AGAYAR | | 13 | 17 | 41 | 40 | 81 | |
| 160 | DAG AGMA | | 1 | 1 | 2 | 5 | 7 | |
| 163 | DAG -BAYA | | 13 | 29 | 67 | 67 | 134 | |
| 206 | DAG -BILLA | | 9 | 18 | 48 | 35 | 83 | |
| 227 | DAG -MAMA | | 6 | 8 | 30 | 29 | 59 | |
| 247 | ELEKETT | | 181 | 208 | 452 | 486 | 938 | |
| 329 | FARACH (ESSAKANE) | PC1,D1 | 114 | 267 | 854 | 839 | 1693 | |
| 411 | KARAOUKOUMBA | | 72 | 148 | 422 | 381 | 803 | |

| CODI | NOM DE VILLAGE | U/R | INFRASTRUCTURES | NOMBRE | | POPULATION RESIDENTE | | |
|------|----------------|-----|-----------------|---------------|-----------|----------------------|-------|-------|
| | | | | DE CONCESSION | DE MENAGE | HOMME | FEMME | TOTAL |

| CERCLE DE: GOUNDAM | | | 63 | ARRONDISSEMENT DE: FARACH FAR | 34 | | | |
|--------------------|-----------------|--|----|----------------------------------|-----|-----|-----|------|
| 452 | KEL -ANTASSAR | | | 75 | 111 | 299 | 277 | 576 |
| 493 | MEDEN-MEDEN | | | 142 | 224 | 716 | 723 | 1439 |
| 534 | REL -ISSA | | | 17 | 42 | 109 | 105 | 214 |
| 575 | TASKOTT | | | 40 | 62 | 194 | 193 | 387 |
| 657 | TASSADJINE | | | 5 | 6 | 20 | 21 | 41 |
| 739 | TIDAINIWHEN | | | 32 | 75 | 249 | 216 | 465 |
| 821 | TINAFRADJI | | | 133 | 197 | 641 | 697 | 1338 |
| 903 | FARACK | | | 1 | 1 | 1 | 2 | 3 |
| 905 | ZOUERA | | | 37 | 48 | 132 | 132 | 264 |
| 906 | ESSAKANE | | | 183 | 215 | 730 | 827 | 1557 |
| 911 | ACHARFA | | | 5 | 16 | 46 | 47 | 93 |
| 912 | ALWASHA | | | 4 | 15 | 36 | 40 | 76 |
| 913 | IDOLLIBA | | | 1 | 1 | 1 | 0 | 1 |
| 914 | KEL TICKANAYENE | | | 3 | 14 | 41 | 41 | 82 |
| 915 | KEL AOUSIM | | | 5 | 6 | 11 | 16 | 27 |
| 916 | HALL ARAWANE | | | 2 | 3 | 5 | 4 | 9 |
| 917 | HALL CHAREIGUI | | | 10 | 11 | 27 | 21 | 48 |
| 918 | KEL NTISSAR | | | 9 | 14 | 44 | 26 | 70 |
| 919 | HAOULAD MAHAM | | | 5 | 6 | 12 | 12 | 24 |
| 920 | RAKANE | | | 2 | 2 | 7 | 6 | 13 |
| 921 | TORMOUZE | | | 2 | 2 | 4 | 5 | 9 |
| 922 | DAG ALLALE | | | 1 | 1 | 2 | 2 | 4 |
| 923 | DAG AZADA | | | 4 | 6 | 17 | 12 | 29 |
| 924 | INTARABEN | | | 1 | 1 | 3 | 3 | 6 |
| 925 | TIHIDINE | | | 2 | 3 | 4 | 8 | 12 |

| CERCLE DE: GOUNDAM | | | 63 | ARRONDISSEMENT DE: GARGANDO | 45 | | | |
|--------------------|------------------------|--|----|-----------------------------|-----|-----|-----|------|
| 001 | ADARMALLENE | | | 41 | 216 | 610 | 677 | 1287 |
| 067 | FORGERON -AHAMED | | | 4 | 8 | 15 | 7 | 22 |
| 076 | GARGARDO | | | 43 | 133 | 314 | 342 | 656 |
| 114 | IDINAME | | | 1 | 1 | 6 | 2 | 8 |
| 151 | INATABEN | | | 20 | 67 | 203 | 162 | 365 |
| 226 | INATABENE -KEL -ALPHAO | | | 3 | 4 | 12 | 8 | 20 |

| COD | NOM DE VILLAGE | U/R | INFRASTRUCTURES | NOMBRE | | POPULATION RESIDENTE | | | |
|--------------------|-----------------------|-----|-----------------|-----------------------------|-----------|----------------------|-------|-------|--|
| | | | | DE CONCESSION | DE MENAGE | HOMME | FEMME | TOTAL | |
| CERCLE DE: GOUNDAM | | | 63 | ARRONDISSEMENT DE: GARGANDO | | | 45 | | |
| 301 | ISSINSA | | | 10 | 28 | 86 | 74 | 160 | |
| 375 | KEL -ANTASSAR | | | 31 | 122 | 319 | 324 | 643 | |
| 433 | KEL -ASSANHAK | | | 5 | 14 | 35 | 33 | 68 | |
| 442 | KEL -DAIGOUNGOU | | | 1 | 2 | 8 | 4 | 12 | |
| 447 | KEL -DAOKORE | | | 2 | 4 | 10 | 8 | 18 | |
| 451 | TADJIDJIT | | | 9 | 46 | 130 | 142 | 272 | |
| 564 | KEL -HEMENE | | | 14 | 46 | 116 | 129 | 245 | |
| 583 | KEL -IVATANE | | | 3 | 13 | 43 | 36 | 79 | |
| 592 | KEL -ORZER | | | 4 | 4 | 12 | 13 | 25 | |
| 597 | KEL -TICHIBAYENE | | | 5 | 27 | 69 | 72 | 141 | |
| 676 | KEL -TIDJILISTE | | | 4 | 7 | 11 | 12 | 23 | |
| 714 | KEL -TINTAOUNE -EST | | | 1 | 1 | 1 | 5 | 6 | |
| 902 | GASSA | | | 4 | 13 | 32 | 31 | 63 | |
| 903 | GOUMSAGO ET TINESSANI | | | 2 | 17 | 54 | 43 | 97 | |
| 907 | MAGADOU | | | 5 | 42 | 94 | 113 | 207 | |
| 908 | WAYADOUGOU | | | 8 | 44 | 118 | 121 | 239 | |
| 909 | M'BOIRY | | | 3 | 26 | 71 | 69 | 140 | |
| 910 | KEL RAZAF | | | 10 | 23 | 48 | 49 | 97 | |
| 911 | KEL INTEBERENT | | | 4 | 8 | 28 | 21 | 49 | |
| 912 | TORMOZ OUEST | | | 1 | 1 | 2 | 2 | 4 | |
| 913 | KEL INAKOUNDER | | | 3 | 4 | 10 | 9 | 19 | |
| 914 | KEL BOUREM | | | 1 | 1 | 3 | 3 | 6 | |
| 916 | KEL HANIM | | | 2 | 5 | 12 | 8 | 20 | |
| 917 | ZIN-ZIN | | | 7 | 15 | 44 | 45 | 89 | |
| 918 | KEL INTAKAWAT | | | 2 | 4 | 18 | 10 | 28 | |
| 919 | KEL ALWAZRA | | | 7 | 28 | 62 | 60 | 122 | |
| 920 | IMAGACHANE | | | 10 | 43 | 110 | 112 | 222 | |
| 921 | INTEINI | | | 4 | 13 | 37 | 37 | 74 | |
| 922 | TIMLOKIANE | | | 9 | 51 | 138 | 135 | 273 | |
| 923 | CHERIFEN | | | 5 | 13 | 30 | 33 | 63 | |
| 924 | IGODARANE | | | 1 | 1 | 2 | 1 | 3 | |
| 925 | KEL ESSAKANE | | | 2 | 2 | 6 | 6 | 12 | |
| 926 | KEL-ERTEK | | | 1 | 3 | 4 | 10 | 14 | |
| 927 | KEL-IMIDIGAGANE | | | 1 | 1 | 1 | 0 | 1 | |
| 928 | ICHEGUENE | | | 1 | 1 | 1 | 2 | 3 | |

| CODI | NOM DE VILLAGE | U/R | INFRASTRUCTURES | NOMBRE | | POPULATION RESIDENTE | | |
|--------------------|-----------------------|--------|-----------------|------------------------------|--------|----------------------|-------|-------|
| | | | | DE | DE | HOMME | FEMME | TOTAL |
| | | | | CONCESSION | MENAGE | | | |
| CERCLE DE: GOUNDAM | | | 63 | ARRONDISSEMENT DE: RAZ-EL-MA | | 56 | | |
| 001 | AMARANANE | | | 12 | 112 | 215 | 245 | 460 |
| 129 | ARCHAENE | | | 24 | 126 | 223 | 264 | 487 |
| 257 | CHERIFFENE | | | 6 | 67 | 139 | 141 | 280 |
| 385 | IDAKAKAMANE | | | 14 | 129 | 257 | 303 | 560 |
| 649 | KEL -ANTASSAR | | | 6 | 9 | 22 | 17 | 39 |
| 513 | KEL-RAZAF | | | 160 | 451 | 879 | 953 | 1832 |
| 641 | RAZ-EL-MA | PC1 | | 22 | 228 | 566 | 597 | 1163 |
| 771 | TORMOSE -EST | | | 62 | 219 | 500 | 502 | 1002 |
| 836 | TORMOSE -OUEST 1 | | | 34 | 47 | 101 | 91 | 192 |
| 868 | TORMOSE -OUEST 2 | | | 12 | 13 | 40 | 28 | 68 |
| 905 | TIN AICHA | PC1,01 | | 7 | 101 | 241 | 243 | 484 |
| 911 | TINHALINE | | | 1 | 1 | 3 | 1 | 4 |
| 912 | ALMAMKOUS | | | 18 | 133 | 287 | 281 | 568 |
| 913 | TEDAINE | | | 3 | 20 | 49 | 53 | 102 |
| 914 | AL ARAOUANE | | | 1 | 1 | 5 | 4 | 9 |
| 915 | AL WASRA | | | 4 | 4 | 12 | 8 | 20 |
| 916 | AWALAD-AMRANI | | | 2 | 2 | 4 | 3 | 7 |
| 917 | TIN WAJIB | | | 3 | 3 | 12 | 7 | 19 |
| CERCLE DE: GOUNDAM | | | 63 | ARRONDISSEMENT DE: TILEMSI | | 67 | | |
| 057 | EL ABDUL MOUNINE 1 | | | 2 | 2 | 4 | 4 | 8 |
| 113 | EL BEN EL-HADJI | | | 16 | 16 | 38 | 36 | 74 |
| 169 | EL CHECK HAMED | | | 6 | 6 | 16 | 14 | 30 |
| 225 | EL MBOBA | | | 45 | 45 | 105 | 107 | 212 |
| 337 | EL OUDATALA | | | 2 | 2 | 3 | 2 | 5 |
| 449 | EL TIKI | | | 59 | 59 | 127 | 110 | 237 |
| 561 | INATABENE KEL-CHADANE | | | 4 | 4 | 5 | 8 | 13 |
| 729 | KEL OROSERE 1 EST | | | 9 | 9 | 12 | 15 | 27 |
| 841 | TILEMSI | | | 88 | 98 | 202 | 246 | 448 |
| 903 | EL-GRENAT | | | 76 | 76 | 174 | 164 | 338 |
| 905 | M'ZERIG | | | 2 | 2 | 5 | 1 | 6 |
| 907 | EL MELHA | | | 47 | 47 | 109 | 114 | 223 |
| 910 | AKAVAYA I | | | 38 | 38 | 83 | 80 | 163 |

| COD | NOM DE VILLAGE | U/R | INFRASTRUCTURES | NOMBRE | | POPULATION RESIDENTE | | |
|-----|----------------|-----|-----------------|------------|--------|----------------------|-------|-------|
| | | | | DE | DE | HOMME | FEMME | TOTAL |
| | | | | CONCESSION | MENAGE | | | |

| CERCLE DE: GOUNDAM | | | 63 | ARRONDISSEMENT DE: TILÉNSI | | | 67 | | |
|--------------------|----------------------|--|----|----------------------------|-----|-----|-----|-----|--|
| 911 | AKAVAYA II | | | 23 | 23 | 54 | 53 | 107 | |
| 912 | ERSAME | | | 24 | 24 | 52 | 42 | 94 | |
| 913 | JIOEIDE | | | 26 | 26 | 47 | 39 | 86 | |
| 914 | MOULOUKAKO | | | 28 | 28 | 57 | 68 | 125 | |
| 915 | SAMBA | | | 7 | 7 | 16 | 13 | 29 | |
| 916 | ALGAR | | | 4 | 4 | 18 | 14 | 32 | |
| 917 | DAA | | | 11 | 11 | 37 | 27 | 64 | |
| 918 | EWAR-WAR | | | 4 | 4 | 8 | 4 | 12 | |
| 919 | HASI LAHMAR | | | 20 | 20 | 49 | 42 | 91 | |
| 920 | INCHILITT | | | 6 | 6 | 13 | 12 | 25 | |
| 921 | KRAIB | | | 38 | 40 | 98 | 86 | 184 | |
| 922 | LAJAR | | | 19 | 19 | 45 | 49 | 94 | |
| 923 | HOUSSE | | | 20 | 22 | 65 | 60 | 125 | |
| 924 | SAGAMISSA | | | 18 | 18 | 43 | 45 | 88 | |
| 925 | SANGHOUMA I | | | 12 | 12 | 38 | 34 | 72 | |
| 926 | SANGHOUMA II | | | 7 | 7 | 23 | 16 | 39 | |
| 927 | ADRAR | | | 11 | 11 | 23 | 25 | 48 | |
| 928 | AHEL BOULOUTI | | | 3 | 3 | 7 | 12 | 19 | |
| 929 | AHEL SIDI | | | 6 | 6 | 15 | 12 | 27 | |
| 931 | AHEL TALEB SALEK | | | 1 | 1 | 5 | 2 | 7 | |
| 932 | IZIWATENE GROUPE I | | | 6 | 6 | 13 | 10 | 23 | |
| 933 | KEL RAZZAF | | | 15 | 15 | 43 | 29 | 72 | |
| 934 | OULAD ALOUCH | | | 5 | 5 | 11 | 18 | 29 | |
| 935 | OULAD BINDOUBADY | | | 2 | 2 | 6 | 7 | 13 | |
| 936 | OULAD ZEID | | | 6 | 6 | 14 | 20 | 34 | |
| 937 | TOURMOUZE | | | 6 | 6 | 16 | 15 | 31 | |
| 938 | AGOR | | | 26 | 26 | 61 | 61 | 122 | |
| 939 | BOULGAN | | | 1 | 1 | 1 | 1 | 2 | |
| 940 | CNORFA | | | 9 | 9 | 27 | 27 | 54 | |
| 941 | EL SOURADA | | | 6 | 6 | 18 | 18 | 36 | |
| 942 | IZIWATENE GROUPE II | | | 24 | 24 | 40 | 44 | 84 | |
| 943 | IZIWATENE GROUPE III | | | 13 | 13 | 26 | 27 | 53 | |
| CERCLE DE: GOUNDAM | | | 63 | ARRONDISSEMENT DE: TONKA | | | 78 | | |
| 001 | ASSOLBEL | | | 49 | 131 | 284 | 298 | 582 | |

| ICOD | NOM DE VILLAGE | U/R | INFRASTRUCTURES | NOMBRE | | POPULATION RESIDENTE | | |
|------|----------------|-----|-----------------|---------------|-----------|----------------------|-------|-------|
| | | | | DE CONCESSION | DE MENAGE | HOMME | FEMME | TOTAL |

CERCLE DE: GOUNDAM.

63

ARRONDISSEMENT DE: TONKA

78

| | | | | | | | | |
|-----|-----------------|--|--|-----|------|------|------|------|
| 044 | ARRA | | | 245 | 411 | 984 | 1026 | 2010 |
| 087 | BAGNAGA | | | 52 | 103 | 245 | 279 | 524 |
| 130 | BANKANI-CAMP | | | 93 | 139 | 314 | 385 | 699 |
| 173 | BANKANI-VILLAGE | | | 47 | 75 | 200 | 199 | 399 |
| 216 | DEBE-YOURMI | | | 62 | 80 | 261 | 279 | 540 |
| 259 | DONGOT-SAN | | | 107 | 239 | 433 | 447 | 880 |
| 302 | EHELL | | | 71 | 307 | 981 | 1105 | 2086 |
| 345 | GUINDIGATA | | | 222 | 568 | 1718 | 1773 | 3491 |
| 388 | INTALASSA | | | 11 | 28 | 149 | 122 | 271 |
| 431 | KARAGO | | | 198 | 474 | 1148 | 1162 | 2310 |
| 474 | KEL-ANTASSAR | | | 25 | 85 | 323 | 324 | 647 |
| 517 | KEL-HAOUSSA | | | 4 | 37 | 127 | 154 | 281 |
| 560 | MEKORE | | | 327 | 487 | 1305 | 1337 | 2642 |
| 603 | SAYA | | | 75 | 120 | 246 | 279 | 525 |
| 646 | TAMASKOITE | | | 47 | 174 | 624 | 636 | 1260 |
| 732 | TINTA FRACK | | | 27 | 27 | 72 | 102 | 174 |
| 775 | TINTARA | | | 146 | 285 | 1108 | 1118 | 2226 |
| 818 | TONKA | | | 826 | 1375 | 3237 | 3701 | 6938 |
| 861 | YOURMI | | | 205 | 534 | 1398 | 1625 | 3023 |
| 903 | AMASSASSAL | | | 10 | 21 | 114 | 121 | 235 |
| 904 | DEBE | | | 2 | 10 | 42 | 37 | 79 |
| 905 | MOSSA DEBEYE | | | 11 | 22 | 75 | 92 | 167 |

* PC1,D1,C1,PO1
PC1,C1

| ICODI | NOM DE VILLAGE | U/R | INFRASTRUCTURES | NOMBRE | | POPULATION RESIDENTE | | |
|---------------------------|---------------------|-------------------|-----------------------------------|---------------|-----------|----------------------|-------|-------|
| | | | | DE CONCESSION | DE MENAGE | HOMME | FEMME | TOTAL |
| CERCLE DE: GOURMA-RHAROUS | | 64 | ARRONDISSEMENT DE: GOURMA-RHAROUS | | 01 | | | |
| 001 | BANIKANE | | | 75 | 133 | 416 | 468 | 884 |
| 046 | BOYA-HAOUSSA | | | 47 | 92 | 289 | 357 | 646 |
| 136 | DJIRI-ALAMBA | | | 28 | 41 | 109 | 99 | 208 |
| 181 | DJIRI-BERRAGOUNGOU | | | 43 | 64 | 207 | 207 | 414 |
| 226 | DJIRI-BIBI | | | 59 | 74 | 131 | 217 | 348 |
| 271 | GABERY | PC1 | | 98 | 186 | 513 | 653 | 1166 |
| 316 | GABERY CHERIFEN | | | 18 | 47 | 113 | 171 | 284 |
| 361 | GARBETE | | | 27 | 57 | 162 | 239 | 401 |
| 406 | GOURMA-RHAROUS | PC3,D1,PH1,C1,PD1 | | 647 | 907 | 2224 | 2765 | 4989 |
| 451 | GOURZOGUEYE | PC1 | | 110 | 120 | 329 | 391 | 720 |
| 496 | KAIWA | | | 13 | 27 | 44 | 72 | 116 |
| 514 | KARJIBA CHAMBOU | | | 84 | 196 | 343 | 514 | 857 |
| 631 | NANA | | | 59 | 86 | 223 | 273 | 496 |
| 676 | SALA-KOIRA | | | 56 | 77 | 167 | 233 | 400 |
| 721 | SAMAR | | | 91 | 197 | 401 | 598 | 999 |
| 766 | SANFATOU | | | 97 | 123 | 288 | 336 | 624 |
| 811 | SUMBE | | | 81 | 105 | 264 | 271 | 535 |
| 856 | TOURCHAWANE | PC1 | | 86 | 141 | 265 | 379 | 644 |
| 901 | DANGOUMA | | | 184 | 301 | 692 | 764 | 1456 |
| 902 | DJIRI ALAMBA | | | 23 | 35 | 61 | 76 | 137 |
| 904 | FOUNTOUROU | | | 2 | 2 | 3 | 5 | 8 |
| 908 | SALA KOIRA | | | 10 | 34 | 76 | 109 | 185 |
| 913 | BANGUEL | | | 18 | 73 | 155 | 179 | 334 |
| 914 | BANKOMA | | | 49 | 64 | 166 | 184 | 350 |
| 917 | HALIL | | | 51 | 91 | 223 | 268 | 491 |
| 918 | KEL DERANE | | | 4 | 15 | 35 | 33 | 68 |
| 919 | DAG OUSMANE | | | 3 | 5 | 8 | 12 | 20 |
| 920 | FOULA AFEZE | | | 2 | 6 | 19 | 20 | 39 |
| 921 | FOULAHE ZORKEI | | | 1 | 1 | 1 | 6 | 7 |
| 922 | IFARTANE | | | 2 | 7 | 20 | 21 | 41 |
| 923 | ICKOURCHALENE ABDOU | | | 28 | 40 | 76 | 93 | 169 |
| 924 | INOKITENE | | | 1 | 1 | 1 | 3 | 4 |
| 925 | KEL AL HAFRA | | | 1 | 1 | 7 | 3 | 10 |
| 926 | KEL HORMA HAOUSSA | | | 4 | 14 | 27 | 32 | 59 |
| 927 | KEL INTICHECK | | | 1 | 2 | 6 | 5 | 11 |

| ICODI | NOM DE VILLAGE | U/R | INFRASTRUCTURES | NOMBRE | | POPULATION RESIDENTE | | |
|-------|----------------|-----|-----------------|---------------|-----------|----------------------|-------|-------|
| | | | | DE CONCESSION | DE MENAGE | HOMME | FEMME | TOTAL |

| CERCLE DE: GOURMA-RHAROUS | | | 64 | ARRONDISSEMENT DE: GOURMA-RHAROUS | | | 01 | |
|---------------------------|-----------------|--|----|-----------------------------------|----|----|----|-----|
| 928 | KEL-OULI-NAMA | | | 1 | 2 | 8 | 6 | 14 |
| 929 | KEL-GULI-OUEST | | | 9 | 10 | 20 | 15 | 35 |
| 930 | KEL-OUWANE | | | 1 | 2 | 9 | 6 | 15 |
| 931 | LABHOKANANE | | | 1 | 1 | 2 | 1 | 3 |
| 932 | OULAD DRISS | | | 2 | 2 | 7 | 7 | 14 |
| 933 | CHERIFEN | | | 2 | 2 | 8 | 6 | 14 |
| 934 | IBOUGADE | | | 1 | 1 | 1 | 2 | 3 |
| 935 | IMGAGE HAMADA | | | 2 | 2 | 1 | 4 | 5 |
| 936 | IYANADARANE | | | 6 | 6 | 13 | 8 | 21 |
| 937 | IZAGAITEH | | | 3 | 3 | 9 | 10 | 19 |
| 938 | KEL ADIAIS | | | 10 | 10 | 27 | 21 | 48 |
| 939 | KEL ALHORMA | | | 10 | 11 | 14 | 24 | 38 |
| 940 | KEL ANTASSAR | | | 20 | 27 | 71 | 73 | 144 |
| 941 | KEL IMBALAHANE | | | 2 | 2 | 7 | 4 | 11 |
| 942 | KEL INGOSHI | | | 3 | 3 | 9 | 10 | 19 |
| 943 | KEL ITOUCHAWANE | | | 14 | 14 | 34 | 26 | 60 |
| 944 | KEL ESSOUK | | | 1 | 1 | 3 | 3 | 6 |
| 945 | KEL TOGGA | | | 4 | 4 | 8 | 5 | 13 |
| 946 | MANDIAKOYE | | | 1 | 1 | 3 | 1 | 4 |
| 947 | PEUL | | | 18 | 18 | 27 | 31 | 58 |
| 948 | WADLA BAGRIB | | | 1 | 1 | 6 | 2 | 8 |

| CERCLE DE: GOURMA-RHAROUS | | | 64 | ARRONDISSEMENT DE: BAMBARA-MAOUE | | | 13 | |
|---------------------------|-----------------------|---------------|----|----------------------------------|-----|------|------|------|
| 001 | ARSI-BELLABE | | | 104 | 135 | 208 | 251 | 459 |
| 021 | AKAWALENE | | | 105 | 122 | 232 | 290 | 522 |
| 040 | BAMBARA-MAOUE | PC1,D1,PH1,C1 | | 412 | 620 | 1416 | 1561 | 2977 |
| 060 | BELLAH ABDOUL KOUDESS | | | 45 | 51 | 104 | 103 | 207 |
| 157 | DAKA-KONDJO | | | 54 | 54 | 130 | 157 | 287 |
| 235 | DEBEY-FOUMBO | | | 57 | 96 | 190 | 229 | 419 |
| 352 | ISOLOTENE | | | 97 | 103 | 182 | 185 | 367 |
| 382 | IFOGO MOHAMED YAYA | | | 72 | 94 | 144 | 201 | 345 |
| 387 | IKARKARATENE | | | 69 | 69 | 121 | 109 | 230 |
| 391 | KARO-BELLAH | | | 103 | 229 | 508 | 598 | 1106 |

| COD | NOM DE VILLAGE | U/R | INFRASTRUCTURES | NOMBRE | | POPULATION RESIDENTE | | | |
|---------------------------|------------------------|-----|-----------------|-----------------------------------|--------|----------------------|-------|-------|--|
| | | | | DE | DE | HOMME | FEMME | TOTAL | |
| | | | | CONCESSION | MENAGE | | | | |
| CERCLE DE: GOURMA-RHAROUS | | | 64 | ARRONDISSEMENT DE: BARBARA-MAOUDE | | | 13 | | |
| 411 | IKOULOUTENE | | | 16 | 16 | 29 | 27 | 56 | |
| 421 | IPOGAS MOHAMED AHAMED | | | 1 | 1 | 0 | 1 | 1 | |
| 426 | IMENES GUERISEN | | | 78 | 78 | 124 | 134 | 258 | |
| 428 | IMEHELENE | | | 2 | 2 | 5 | 4 | 9 | |
| 630 | KARO-PEULH | | | 9 | 15 | 52 | 50 | 102 | |
| 469 | KAYE-KAYE | | | 78 | 80 | 162 | 172 | 334 | |
| 508 | KEL BOUREM BLANC | | | 24 | 26 | 49 | 55 | 104 | |
| 528 | KEL DIA | | | 9 | 9 | 21 | 16 | 37 | |
| 538 | KEL DOUMBERE | | | 99 | 108 | 185 | 207 | 392 | |
| 543 | KEL EGREOU | | | 11 | 11 | 30 | 38 | 68 | |
| 547 | BOUYA-HAWWA | | | 61 | 71 | 156 | 189 | 345 | |
| 586 | CHERIFFEN | | | 3 | 3 | 6 | 6 | 12 | |
| 762 | KEL HANANE | | | 35 | 35 | 50 | 62 | 112 | |
| 791 | KEL ILQA | | | 55 | 55 | 99 | 105 | 204 | |
| 806 | KEL KAIGOUROU ALPHA | | | 1 | 1 | 1 | 4 | 5 | |
| 813 | KEL KAIGOUROU ZOCCA | | | 7 | 7 | 9 | 16 | 25 | |
| 817 | KEL TABIGKAT | | | 35 | 35 | 59 | 70 | 129 | |
| 820 | KEL SAHMAR | | | 35 | 40 | 71 | 110 | 181 | |
| 855 | KEL TORDNA | | | 7 | 8 | 12 | 24 | 36 | |
| 857 | TAIFO | | | 41 | 41 | 90 | 94 | 184 | |
| 910 | BOUYAHAWA | | | 10 | 10 | 26 | 27 | 53 | |
| 911 | FATI GALD | | | 47 | 50 | 256 | 234 | 490 | |
| 912 | IPOGASSE | | | 7 | 7 | 13 | 16 | 29 | |
| 913 | KEL TADAKA | | | 1 | 1 | 1 | 3 | 4 | |
| 914 | KEL TANALA | | | 16 | 19 | 31 | 34 | 65 | |
| 915 | CHCOUKANE KEL GOORBANA | | | 9 | 9 | 18 | 17 | 35 | |
| 916 | KEL DOURGOU | | | 7 | 7 | 9 | 13 | 22 | |
| 917 | SAREYANOU | | | 5 | 5 | 7 | 10 | 17 | |
| 918 | KEL HANTASSAFANE | | | 12 | 12 | 22 | 22 | 44 | |
| 919 | KEL TADACK | | | 2 | 2 | 3 | 3 | 6 | |
| 920 | KOULOUTANE | | | 3 | 3 | 4 | 3 | 7 | |
| CERCLE DE: GOURMA-RHAROUS | | | 64 | ARRONDISSEMENT DE: GOSSI | | | 25 | | |
| 015 | AZALAM-ZALAM | | | 1 | 8 | 16 | 11 | 27 | |

| CODI | NOM DE VILLAGE | U/R | INFRASTRUCTURES | NOMBRE | | POPULATION RESIDENTE | | |
|---------------------------|--------------------------|-----|-----------------|--------------------------|--------|----------------------|-------|-------|
| | | | | DE | DE | HOMME | FEMME | TOTAL |
| | | | | CONCESSION | MENAGE | | | |
| CERCLE DE: GOURMA-RHAROUS | | | 64 | ARRONDISSEMENT DE: GOSSI | | 25 | | |
| 017 | MALAKI | | | 1 | 59 | 108 | 127 | 235 |
| 067 | FORGERON -GOSSI | | | 1 | 1 | 3 | 5 | 8 |
| 133 | FOULANE -MAGOUBE | | | 25 | 67 | 151 | 184 | 335 |
| 138 | ELEGARE | | | 37 | 236 | 534 | 569 | 1103 |
| 166 | -GROUPE -KEL -ACHORMA | | | 34 | 102 | 200 | 244 | 444 |
| 199 | GUELGOUDJI -FRAGUJMALANE | | | 1 | 2 | 8 | 2 | 10 |
| 331 | IBICHIAN EST | | | 12 | 19 | 34 | 42 | 76 |
| 397 | IDARFANE | | | 2 | 2 | 2 | 6 | 8 |
| 433 | IDERMADIENNE | | | 5 | 7 | 16 | 21 | 37 |
| 816 | TIN SOLMA | | | 8 | 48 | 105 | 104 | 209 |
| 818 | WARTOUFOUTOU | | | 3 | 118 | 274 | 284 | 558 |
| 901 | AGHOUDOUN | | | 7 | 127 | 311 | 402 | 713 |
| 903 | EBANGUINALANE | | | 20 | 421 | 1138 | 1116 | 2254 |
| 904 | GOSSI | | | 292 | 1556 | 3214 | 3879 | 7093 |
| 907 | HASSI | | | 3 | 19 | 52 | 40 | 92 |
| 909 | N'DAKI | | | 44 | 668 | 1844 | 1999 | 3843 |
| 914 | JASSIGUILA | | | 2 | 46 | 146 | 127 | 273 |
| 915 | TIMBADIWANE | | | 10 | 165 | 390 | 403 | 793 |
| 919 | ALIMARIATES | | | 1 | 25 | 68 | 58 | 126 |
| 920 | DIRI | | | 4 | 11 | 19 | 21 | 40 |
| 923 | SOLM | | | 2 | 45 | 159 | 148 | 307 |
| 925 | JATAKARRATE | | | 11 | 117 | 260 | 264 | 524 |
| 926 | HICKIA | | | 13 | 189 | 485 | 551 | 1036 |
| 928 | TOUREINA | | | 5 | 63 | 168 | 176 | 344 |
| 930 | CHOKANE EST | | | 6 | 7 | 16 | 17 | 33 |
| 931 | FOULANE GARBANO | | | 2 | 5 | 4 | 12 | 16 |
| 932 | FOULANE ZORKOYE | | | 1 | 4 | 7 | 12 | 19 |
| 933 | GALLOU | | | 8 | 13 | 33 | 29 | 62 |
| 934 | IDJILAD TAKAMBA | | | 1 | 1 | 3 | 5 | 8 |
| 935 | IDNANE | | | 9 | 12 | 19 | 25 | 44 |
| 936 | IMAGADE | | | 13 | 23 | 49 | 58 | 107 |
| 937 | KALADIAHISS | | | 1 | 1 | 2 | 2 | 4 |
| 938 | KEL ANTASSAR | | | 24 | 56 | 137 | 155 | 292 |
| 939 | KEL IMAKOUNDER | | | 1 | 1 | 2 | 2 | 4 |
| 940 | KEL OULT OUEST | | | 1 | 2 | 6 | 5 | 11 |

| ICOD | NOM DE VILLAGE | U/R | INFRASTRUCTURES | NOMBRE | | POPULATION RESIDENTE | | |
|---------------------------|------------------------|-----|-----------------|--------------------------|-----------|----------------------|-------|-------|
| | | | | DE CONCESSION | DE MENAGE | HOMME | FEMME | TOTAL |
| CERCLE DE: GOURMA-RHAROUS | | | 64 | ARRONDISSEMENT DE: GOSSI | | 25 | | |
| 941 | TACHBANA BLANC | | | 2 | 3 | 6 | 7 | 13 |
| 942 | TIN EFAGANT | | | 17 | 78 | 133 | 203 | 336 |
| 943 | CHERIFEN HAMGOUNDIE | | | 5 | 6 | 17 | 15 | 32 |
| 944 | AL HEMALE DJIRTIRIBENE | | | 8 | 11 | 37 | 27 | 64 |
| 945 | AL KANATA | | | 2 | 2 | 5 | 2 | 7 |
| 946 | ANAWAKITANE | | | 3 | 3 | 5 | 8 | 13 |
| 947 | ARAMA | | | 2 | 2 | 2 | 8 | 10 |
| 948 | BARAFE-BARAFEN | | | 5 | 6 | 9 | 12 | 21 |
| 949 | BENSBAR | | | 1 | 1 | 4 | 5 | 9 |
| 950 | BOYA-RHAROUS | | | 2 | 3 | 5 | 8 | 13 |
| 951 | DAG OUSMANE | | | 1 | 1 | 3 | 1 | 4 |
| 952 | EBANG IMALANE | | | 1 | 1 | 3 | 5 | 8 |
| 953 | ENDJARASSEWEN | | | 1 | 1 | 3 | 2 | 5 |
| 954 | FARTATANE | | | 6 | 8 | 14 | 15 | 29 |
| 955 | KEL ESSOUK | | | 7 | 20 | 42 | 42 | 84 |
| 956 | FOULANE BAMBA | | | 1 | 1 | 2 | 2 | 4 |
| 957 | FOULANE HAFEZ | | | 11 | 24 | 73 | 55 | 128 |
| 958 | GARBANE | | | 2 | 6 | 20 | 14 | 34 |
| 959 | HOMBORI | | | 1 | 1 | 5 | 2 | 7 |
| 960 | IBARBARFANE | | | 1 | 1 | 4 | 4 | 8 |
| 961 | IBOHAMANE | | | 1 | 1 | 4 | 2 | 6 |
| 962 | IFOGASSE | | | 17 | 31 | 87 | 91 | 178 |
| 963 | FOULANE IKALLAYE | | | 3 | 5 | 10 | 10 | 20 |
| 964 | IGAWELENE | | | 5 | 7 | 10 | 24 | 34 |
| 965 | IGOLIADARENE EST | | | 5 | 8 | 19 | 13 | 32 |
| 966 | ILAKAY TAKAYEN | | | 4 | 7 | 21 | 25 | 46 |
| 967 | ILOGANE BAYS | | | 1 | 2 | 5 | 7 | 12 |
| 968 | IRADIANATANE | | | 2 | 2 | 1 | 7 | 8 |
| 969 | IZAGAYANE | | | 1 | 1 | 3 | 4 | 7 |
| 970 | KARA-KARA | | | 2 | 2 | 5 | 5 | 10 |
| 971 | KATILA | | | 3 | 3 | 11 | 7 | 18 |
| 972 | KEL ADIAIS | | | 12 | 17 | 42 | 44 | 86 |
| 973 | KEL AHANE ICHAGAYANE | | | 5 | 6 | 15 | 11 | 26 |
| 974 | KEL ALHAFRA | | | 4 | 7 | 24 | 17 | 41 |
| 975 | KEL AMOUCHEGRENE | | | 1 | 1 | 3 | 6 | 9 |

| ICOD | NOM DE VILLAGE | U/R | INFRASTRUCTURES | NOMBRE | | POPULATION RESIDENTE | | |
|---------------------------|-------------------|-----|-----------------|-----------------------------|-----------|----------------------|-------|-------|
| | | | | DE CONCESSION | DE MENAGE | HOMME | FEMME | TOTAL |
| CERCLE DE: GOURMA-RHAROUS | | | 64 | ARRONDISSEMENT DE: GOSSI | | 25 | | |
| 976 | KEL ENIMID | | | 1 | 1 | 5 | 3 | 8 |
| 977 | KEL INABALAHANE | | | 1 | 2 | 7 | 5 | 12 |
| 978 | KEL INATILIK | | | 3 | 5 | 12 | 12 | 24 |
| 979 | INDIARANE | | | 1 | 1 | 2 | 3 | 5 |
| 980 | KEL INTECHEICK | | | 1 | 2 | 4 | 5 | 9 |
| 981 | KEL INTOUCHAVENE | | | 2 | 2 | 10 | 5 | 15 |
| 982 | KEL KABALBAHANE | | | 2 | 4 | 9 | 12 | 21 |
| 983 | KEL SERERE | | | 2 | 3 | 8 | 9 | 17 |
| 984 | KEL TADAK | | | 1 | 1 | 2 | 3 | 5 |
| 985 | KEL TAKISSIT | | | 1 | 1 | 3 | 3 | 6 |
| 986 | KORCHATENE | | | 21 | 47 | 100 | 124 | 224 |
| 987 | KOUNTA | | | 3 | 4 | 11 | 9 | 20 |
| 988 | NAVJAKITANE | | | 2 | 2 | 5 | 3 | 8 |
| 989 | GUIWERDENE | | | 1 | 1 | 3 | 4 | 7 |
| 990 | OULAD GAMANE | | | 2 | 2 | 7 | 6 | 13 |
| 991 | RIGAGDA | | | 2 | 2 | 2 | 6 | 8 |
| 992 | SONGHOI | | | 7 | 12 | 52 | 37 | 89 |
| 994 | TAGUILIFT | | | 1 | 1 | 1 | 2 | 3 |
| 995 | TAKAMBA | | | 3 | 3 | 10 | 10 | 20 |
| 996 | TANGAKLI | | | 5 | 10 | 23 | 25 | 48 |
| 997 | TEHAT EWAG-EWAG | | | 1 | 1 | 9 | 4 | 13 |
| 998 | TINCHOREDJAM | | | 1 | 1 | 4 | 3 | 7 |
| 999 | MAGAI | | | 1 | 1 | 3 | 3 | 6 |
| CERCLE DE: GOURMA-RHAROUS | | | 64 | ARRONDISSEMENT DE: HARIBOMO | | 37 | | |
| 001 | AHEL BADI | | | 3 | 11 | 30 | 27 | 57 |
| 073 | CHIOUKANE FOULANE | | | 4 | 14 | 36 | 39 | 75 |
| 076 | CHOUKANQUEST | | | 2 | 13 | 29 | 26 | 55 |
| 151 | DAKA ALI | | | 14 | 34 | 74 | 93 | 167 |
| 476 | IFARTATANE | | | 3 | 12 | 39 | 29 | 68 |
| 676 | KEL -INDAREN | | | 13 | 26 | 68 | 78 | 146 |
| 751 | SOKITANE | | | 23 | 78 | 167 | 229 | 396 |
| 901 | DAZI | | | 25 | 58 | 128 | 138 | 266 |

| COD | NOM DE VILLAGE | U/R | INFRASTRUCTURES | NOMBRE | | POPULATION RESIDENTE | | |
|---------------------------|-----------------|-----|-----------------|-----------------------------|--------|----------------------|-------|-------|
| | | | | DE | DE | HOMME | FEMME | TOTAL |
| | | | | CONCESSION | MENAGE | | | |
| CERCLE DE: GOURMA-RHAROUS | | | 64 | ARRONDISSEMENT DE: HARIBOMO | | 37 | | |
| 904 | KABOMO | | | 115 | 519 | 1260 | 1193 | 2453 |
| 905 | REGAGADA | | | 33 | 59 | 147 | 154 | 301 |
| 907 | MARAKI | | | 33 | 82 | 183 | 163 | 346 |
| 908 | DAKA DJEREL | | | 1 | 1 | 2 | 2 | 4 |
| 909 | DAKA FERUBE | | | 8 | 36 | 96 | 100 | 196 |
| 910 | DAKA AMADOU | | | 10 | 44 | 108 | 106 | 214 |
| 911 | TASSISSAHAR | | | 5 | 20 | 47 | 41 | 88 |
| 912 | TIBATACHARINE | | | 6 | 7 | 25 | 24 | 49 |
| 913 | AGALA | | | 40 | 110 | 258 | 256 | 514 |
| 914 | AGALALAWA | | | 15 | 28 | 49 | 60 | 109 |
| 915 | TINAFISSAW | | | 15 | 24 | 56 | 56 | 112 |
| 916 | AKOTOF | | | 16 | 22 | 41 | 49 | 90 |
| 917 | KEL TINAKAWAT | | | 1 | 5 | 37 | 19 | 56 |
| 918 | KEL DIBADANE | | | 2 | 4 | 14 | 15 | 29 |
| 919 | KEL INCHARYA | | | 2 | 6 | 25 | 28 | 53 |
| 920 | GOUANINE BLANC | | | 15 | 60 | 268 | 241 | 509 |
| 921 | INAGOZONA | | | 6 | 17 | 69 | 77 | 146 |
| 922 | KEL AGAZAF | | | 1 | 3 | 6 | 7 | 13 |
| 924 | KEL ANTASSAR | | | 4 | 8 | 50 | 36 | 86 |
| 927 | KEL INALANE | | | 15 | 15 | 16 | 24 | 40 |
| 928 | CHIOKANE | | | 9 | 25 | 86 | 74 | 160 |
| 929 | IKORHATENE | | | 3 | 4 | 13 | 10 | 23 |
| 930 | IBOHANANE | | | 2 | 4 | 10 | 12 | 22 |
| 931 | KEL WARABER | | | 2 | 5 | 14 | 11 | 25 |
| 932 | IKOULOUTANE | | | 2 | 8 | 40 | 41 | 81 |
| 933 | KEL TADACK | | | 1 | 2 | 7 | 6 | 13 |
| 934 | GAREYE | | | 40 | 94 | 191 | 217 | 408 |
| 936 | AKHARBANE | | | 9 | 32 | 102 | 116 | 218 |
| 937 | IZALAWANE | | | 1 | 2 | 5 | 3 | 8 |
| 938 | KEL TADACK | | | 1 | 3 | 11 | 7 | 18 |
| 939 | WAYKARATANE | | | 1 | 2 | 4 | 4 | 8 |
| 940 | IFORAS | | | 4 | 19 | 24 | 33 | 57 |
| 941 | IMITICHA | | | 2 | 10 | 15 | 17 | 32 |
| 942 | KEL INABALAHANE | | | 1 | 5 | 11 | 11 | 22 |
| 943 | KEL GUNANE | | | 2 | 18 | 45 | 41 | 86 |

| COD | NOM DE VILLAGE | U/R | INFRASTRUCTURES | NOMBRE | | POPULATION RESIDENTE | | |
|---------------------------|---------------------|-----|-----------------|---------------------------------|-----------|----------------------|-------|-------|
| | | | | DE CONCESSION | DE MENAGE | HOMME | FEMME | TOTAL |
| CERCLE DE: GOURMA-RHAROUS | | | 64 | ARRONDISSEMENT DE: HARIBOMO | | 37 | | |
| 944 | SIDATI | | | 4 | 21 | 69 | 51 | 120 |
| 945 | CHIRACK | | | 3 | 14 | 53 | 32 | 85 |
| 946 | KEL INDJABI | | | 3 | 8 | 51 | 35 | 86 |
| 947 | INAKOUNDER | | | 1 | 1 | 7 | 5 | 12 |
| 948 | TIDAINWANE | | | 14 | 41 | 99 | 95 | 194 |
| 949 | RAKHANE | | | 2 | 3 | 20 | 6 | 26 |
| 950 | KEL HORMA | | | 2 | 3 | 10 | 4 | 14 |
| 951 | ESSEYE | | | 10 | 30 | 109 | 105 | 214 |
| 952 | GAROU | | | 1 | 11 | 24 | 19 | 43 |
| CERCLE DE: GOURMA-RHAROUS | | | 64 | ARRONDISSEMENT DE: INADIATAFANE | | 49 | | |
| 001 | AKOTAF BEISY | | | 1 | 5 | 8 | 12 | 20 |
| 051 | AKOTAF HOSKA | | | 1 | 4 | 10 | 14 | 24 |
| 101 | AKOTAF MOTTO | | | 1 | 2 | 8 | 8 | 16 |
| 125 | AKOTAF | | | 7 | 13 | 39 | 39 | 78 |
| 151 | EGAWALLENE SAID | | | 11 | 36 | 93 | 105 | 198 |
| 201 | IFOGAS SAID | | | 12 | 26 | 94 | 103 | 197 |
| 351 | IZAGAIYATTENE -SAID | | | 7 | 7 | 15 | 14 | 29 |
| 401 | KEL AFFALA | | | 3 | 4 | 16 | 13 | 29 |
| 551 | KEL EMOUNOU | | | 7 | 8 | 31 | 24 | 55 |
| 651 | KEL HASSIA | | | 1 | 1 | 4 | 2 | 6 |
| 701 | KEL TABORAK | | | 5 | 16 | 38 | 43 | 81 |
| 801 | KEL WAGAI | | | 2 | 2 | 3 | 6 | 9 |
| 851 | OULLAD MELLOUK | | | 14 | 47 | 145 | 139 | 284 |
| 901 | INADIATAFANE | | | 60 | 132 | 357 | 356 | 713 |
| 903 | KAZAY KAZAY | | | 5 | 12 | 33 | 26 | 59 |
| 904 | TINHABOU | | | 19 | 41 | 120 | 97 | 217 |
| 905 | TASSOUWAT | | | 8 | 18 | 62 | 74 | 136 |
| 906 | IDWANE | | | 27 | 40 | 134 | 114 | 248 |
| 907 | IGOUADARENE | | | 3 | 8 | 18 | 19 | 37 |
| 908 | IMAGANOU | | | 13 | 84 | 231 | 238 | 469 |
| 909 | KEL AHANCHAGAGANE | | | 8 | 26 | 63 | 78 | 141 |
| 910 | KE DOURGON | | | 6 | 9 | 36 | 29 | 65 |

| COD | NOM DE VILLAGE | U/R | INFRASTRUCTURES | NOMBRE | | POPULATION RESIDENTE | | |
|-----|----------------|-----|-----------------|------------|--------|----------------------|-------|-------|
| | | | | DE | DE | HOMME | FEMME | TOTAL |
| | | | | CONCESSION | MENAGE | | | |

| CERCLE DE: GOURMA-RHAROUS | | | 64 | ARRONDISSEMENT DE: INADIATAFANE | | | 49 |
|---------------------------|------------------|--|----|---------------------------------|-----|-----|-----|
| 911 | KEL NORMA | | 26 | 78 | 233 | 213 | 446 |
| 912 | KEL INABALAHANE | | 9 | 28 | 97 | 97 | 194 |
| 913 | KEL INABORAK | | 1 | 5 | 14 | 15 | 29 |
| 914 | KEL INAGOZOUME | | 5 | 18 | 68 | 46 | 114 |
| 915 | KEL INAKOUNDER | | 43 | 108 | 364 | 368 | 732 |
| 916 | KEL OJANE | | 1 | 4 | 6 | 18 | 24 |
| 917 | KEL OURAYENE | | 1 | 5 | 16 | 10 | 26 |
| 918 | KEL SERERE | | 7 | 27 | 97 | 75 | 172 |
| 919 | KEL TACHAHARTE | | 1 | 2 | 4 | 3 | 7 |
| 920 | KEL TADACK | | 4 | 11 | 45 | 36 | 81 |
| 921 | KEL TAKISSIT | | 1 | 2 | 4 | 4 | 8 |
| 922 | KEL TABACRA | | 43 | 121 | 344 | 359 | 703 |
| 923 | KEL TAMOULAT | | 1 | 1 | 3 | 1 | 4 |
| 924 | KEL TINAKAWAT | | 1 | 6 | 15 | 14 | 29 |
| 925 | KEL TOUROU AGLAL | | 1 | 2 | 6 | 4 | 10 |
| 926 | OULAD SOULEYMANE | | 6 | 20 | 49 | 50 | 99 |
| 927 | BICHILANE | | 6 | 6 | 25 | 26 | 51 |
| 928 | CHERIFEN | | 4 | 4 | 13 | 14 | 27 |
| 929 | DINIAMA | | 36 | 36 | 113 | 100 | 213 |
| 930 | AHEL BADI | | 40 | 57 | 187 | 195 | 382 |
| 931 | IDAWANE | | 2 | 2 | 4 | 3 | 7 |
| 932 | IDOURFANE | | 23 | 23 | 64 | 100 | 164 |
| 933 | IFORAS | | 43 | 43 | 115 | 123 | 238 |
| 935 | KEL ESSOUK | | 11 | 16 | 56 | 86 | 142 |
| 936 | KEL INTARCHAWANE | | 14 | 14 | 39 | 39 | 78 |
| 937 | RAGADA | | 11 | 24 | 78 | 65 | 143 |
| 938 | OSKAR | | 2 | 2 | 7 | 12 | 19 |
| 939 | ARABANDA | | 2 | 4 | 19 | 18 | 37 |
| 940 | ARBITENE | | 2 | 2 | 6 | 6 | 12 |
| 941 | IBOGLITENE | | 2 | 7 | 13 | 14 | 27 |
| 942 | BOUNTI | | 3 | 8 | 21 | 16 | 37 |
| 943 | OAG ICHAWACHANE | | 1 | 2 | 2 | 3 | 5 |
| 944 | IFARTANE | | 1 | 2 | 13 | 11 | 24 |
| 945 | IGAWADARANE | | 2 | 3 | 13 | 15 | 28 |
| 946 | IMAGAWANE | | 4 | 10 | 26 | 25 | 51 |

| ICODI | NOM DE VILLAGE | U/R | INFRASTRUCTURES | NOMBRE | | POPULATION RESIDENTE | | |
|---------------------------|-------------------------------|-----|-----------------|---------------------------------|-----------|----------------------|-------|-------|
| | | | | DE CONCESSION | DE MENAGE | HOMME | FEMME | TOTAL |
| CERCLE DE: GOURMA-RHAROUS | | | 64 | ARRONDISSEMENT DE: IMADIATAFANE | | 49 | | |
| 947 | IKAOLATENE | | | 2 | 6 | 17 | 14 | 31 |
| 948 | IMAKACHIRANE | | | 1 | 3 | 8 | 11 | 19 |
| 949 | IRADIANATENE | | | 2 | 2 | 6 | 2 | 8 |
| 950 | KEL ANTASSAR | | | 6 | 26 | 82 | 83 | 165 |
| 951 | KEL AHAKAKANE = KEL IHAKAKANE | | | 2 | 7 | 24 | 22 | 46 |
| 952 | KEL DIA | | | 1 | 2 | 4 | 7 | 11 |
| 953 | KEL ILOA | | | 16 | 86 | 50 | 58 | 108 |
| 954 | KEL INACHAREGA | | | 2 | 5 | 23 | 23 | 46 |
| 955 | KEL SAHMAR | | | 4 | 15 | 65 | 54 | 119 |
| 956 | KEL TAFARDEST | | | 3 | 3 | 14 | 8 | 22 |
| 957 | KEL TAKARAGNATE | | | 1 | 1 | 6 | 5 | 11 |
| 958 | KEL TINAKASSA | | | 2 | 7 | 26 | 24 | 50 |
| 959 | KORCHATANE | | | 7 | 13 | 40 | 34 | 74 |
| 960 | KOUNTA | | | 2 | 3 | 13 | 15 | 28 |
| 961 | GULAD DAQUD | | | 2 | 2 | 14 | 12 | 26 |
| 962 | TADJARBOKIT | | | 3 | 7 | 17 | 11 | 28 |
| 963 | TAJAKANAT | | | 1 | 2 | 3 | 5 | 8 |
| 964 | TARGAKIT | | | 1 | 1 | 2 | 3 | 5 |
| 965 | TIN ERDEN | | | 1 | 2 | 8 | 6 | 14 |
| 966 | TINEKASSA ALMOUSTAKI | | | 6 | 25 | 87 | 72 | 159 |
| 967 | IMAGADE | | | 11 | 66 | 139 | 155 | 294 |
| 968 | IMOUCHAG | | | 5 | 11 | 25 | 38 | 63 |
| 969 | KEL INKOMANE | | | 3 | 15 | 38 | 31 | 69 |
| 970 | LAHBA | | | 8 | 13 | 51 | 50 | 101 |
| 971 | FOULANE | | | 1 | 5 | 17 | 16 | 33 |
| 972 | KEL IMIDIGAGANE ARBICHI | | | 2 | 5 | 28 | 34 | 62 |
| 973 | KEL IMIDIGAGANE SERERE | | | 2 | 3 | 18 | 19 | 37 |
| 974 | KEL INGUJINENE | | | 5 | 5 | 27 | 28 | 55 |
| 975 | KEL TALATAYE | | | 2 | 7 | 28 | 24 | 52 |
| 976 | KEL TERDIT NOIR | | | 5 | 19 | 109 | 129 | 238 |
| 977 | KEL TERDIT | | | 3 | 10 | 48 | 61 | 109 |
| 978 | TALAKANDIT | | | 1 | 5 | 33 | 26 | 59 |
| CERCLE DE: GOURMA-RHAROUS | | | 64 | ARRONDISSEMENT DE: MADIAKOYE | | 61 | | |
| 001 | AMARAGOUNGOU | | | 48 | 90 | 177 | 254 | 431 |

| CODE | NOM DE VILLAGE | U/R | INFRASTRUCTURES | NOMBRE DE CONCESSION | NOMBRE DE MENAGE | POPULATION RESIDENTE | | |
|---------------------------|-------------------|--------|-----------------|------------------------------|------------------|----------------------|-------|-------|
| | | | | | | HOMME | FEMME | TOTAL |
| CERCLE DE: GOURMA-RHAROUS | | | 64 | ARRONDISSEMENT DE: MADIAKOYE | | 61 | | |
| 101 | ARBICHI | | | 102 | 164 | 465 | 549 | 1014 |
| 201 | BOUGOUNI | | | 148 | 194 | 478 | 517 | 995 |
| 301 | GOUNGOUBERY | | | 94 | 125 | 300 | 400 | 700 |
| 401 | KANO | | | 162 | 201 | 503 | 605 | 1108 |
| 501 | MADIAKOYE | PC1,D1 | | 287 | 375 | 768 | 949 | 1717 |
| 601 | MAMADOU-KOIRA | | | 59 | 83 | 239 | 269 | 508 |
| 701 | MINKIRI | | | 161 | 357 | 827 | 925 | 1752 |
| 801 | MOYADJI-KOIRA | | | 68 | 126 | 374 | 463 | 837 |
| 913 | TEFERET | | | 32 | 127 | 357 | 302 | 659 |
| 916 | INEGDAD | | | 6 | 27 | 55 | 58 | 113 |
| 919 | INHIMIDE | | | 6 | 32 | 66 | 82 | 148 |
| 920 | IDNAME | | | 4 | 25 | 58 | 41 | 99 |
| 921 | KEL EMNAMOU | | | 1 | 2 | 4 | 2 | 6 |
| 922 | KEL ANTASSAR | | | 1 | 1 | 1 | 1 | 2 |
| 923 | KEL INAKOUNDER | | | 3 | 5 | 13 | 16 | 29 |
| 924 | KEL HIKIHENE NOIR | | | 5 | 18 | 35 | 28 | 63 |
| 925 | KEL INAKOUNDER | | | 3 | 16 | 44 | 36 | 80 |
| 926 | KEL AGUIZAF | | | 3 | 21 | 37 | 39 | 76 |
| 927 | KEL ESSOUK AHARAM | | | 1 | 1 | 3 | 3 | 6 |
| 928 | BOUYBEHA | | | 1 | 2 | 6 | 6 | 12 |
| 929 | IMAKICHAREN | | | 1 | 4 | 7 | 7 | 14 |
| 930 | KEL OUNANE | | | 1 | 2 | 5 | 5 | 10 |
| 931 | KEL TALATANIT | | | 3 | 15 | 19 | 28 | 47 |
| 932 | IGAWADAREN OUEST | | | 1 | 4 | 4 | 7 | 11 |
| CERCLE DE: GOURMA-RHAROUS | | | 64 | ARRONDISSEMENT DE: QUINERDEN | | 73 | | |
| 001 | ACHIYOKANE ATEOUB | | | 1 | 10 | 22 | 28 | 50 |
| 054 | ACHIYOKANE EST | | | 11 | 79 | 178 | 263 | 441 |
| 107 | BARAF BARAFIG | | | 1 | 7 | 11 | 14 | 25 |
| 160 | BELLAH KARA -KARA | | | 8 | 53 | 84 | 95 | 179 |
| 213 | FATARTANE BLANC | | | 7 | 23 | 61 | 53 | 114 |
| 266 | FATARTANE NOIR | | | 1 | 5 | 9 | 8 | 17 |
| 319 | FOULANE HAFEZ | | | 39 | 158 | 348 | 359 | 707 |

| ICOD | NOM DE VILLAGE | U/R | INFRASTRUCTURES | NOMBRE | | POPULATION RESIDENTE | | |
|---------------------------|-----------------------|-----|-----------------|------------------------------|-----------|----------------------|-------|-------|
| | | | | DE CONCESSION | DE MENAGE | HOMME | FEMME | TOTAL |
| CERCLE DE: GOURMA-RHAROUS | | | 64 | ARRONDISSEMENT DE: OUINERDEN | | 73 | | |
| 372 | FOULANE MANGOUB | | | 1 | 8 | 13 | 15 | 28 |
| 425 | ICHERIFENE HANGOU DJI | | | 31 | 152 | 252 | 337 | 589 |
| 478 | IFOGAS ADIATA | | | 59 | 250 | 457 | 541 | 998 |
| 531 | IFOGAS GOSSI | | | 1 | 1 | 3 | 1 | 4 |
| 584 | IGAHADARENE EST | | | 16 | 91 | 210 | 202 | 412 |
| 690 | KEL TABAKARA | | | 1 | 7 | 15 | 17 | 32 |
| 743 | TABAHOKAMAT | | | 12 | 63 | 88 | 116 | 204 |
| 796 | TACHIBANA BLANC | | | 31 | 146 | 327 | 359 | 686 |
| 849 | TACHIBANA NOIR | | | 8 | 27 | 63 | 72 | 135 |
| 901 | ADIORA 1 | | | 39 | 128 | 285 | 302 | 587 |
| 902 | ADIORA 2 | | | 43 | 170 | 413 | 499 | 912 |
| 903 | ADIORA 3 | | | 11 | 23 | 61 | 64 | 125 |
| 904 | BOIDANY1 | | | 8 | 20 | 34 | 39 | 73 |
| 915 | INABADJE | | | 7 | 32 | 58 | 55 | 113 |
| 917 | AGHAROUS | | | 15 | 40 | 107 | 87 | 194 |
| 919 | KEL OULI OUEST | | | 8 | 18 | 35 | 35 | 70 |

| COD | NOM DE VILLAGE | U/R | INFRASTRUCTURES | NOMBRE | | POPULATION RESIDENTE | | | |
|---------------------|-------------------|-----|-------------------|-------------------------------------|--------|----------------------|-------|-------|--|
| | | | | DE | DE | HOMME | FEMME | TOTAL | |
| | | | | CONCESSION | MENAGE | | | | |
| CERCLE DE: NIAFUNKE | | | 65 | ARRONDISSEMENT DE: NIAFUNKE-CENTRAL | | | 01 | | |
| 001 | ALDIANABANGOU | | | 27 | 55 | 138 | 145 | 283 | |
| 021 | ANDIAM-OURO | PC1 | | 101 | 220 | 349 | 408 | 757 | |
| 041 | ANDIAM-SARE | | | 34 | 70 | 130 | 113 | 243 | |
| 061 | ANGUIRA | | | 61 | 95 | 180 | 191 | 371 | |
| 081 | ARABEBE | PC1 | | 143 | 279 | 565 | 626 | 1191 | |
| 101 | BABADENGO | | | 19 | 36 | 102 | 88 | 190 | |
| 121 | BANIAGA-TIEBA | | | 17 | 33 | 82 | 81 | 163 | |
| 141 | BANIAGA-TIEL | | | 17 | 42 | 102 | 122 | 224 | |
| 161 | BATOUA | | | 54 | 60 | 124 | 138 | 262 | |
| 181 | DABI | | | 52 | 78 | 215 | 272 | 487 | |
| 201 | DAGODJI | | | 24 | 57 | 131 | 137 | 268 | |
| 221 | DIENGO | | | 44 | 67 | 155 | 167 | 322 | |
| 241 | FADILILAYE | | | 18 | 46 | 56 | 72 | 128 | |
| 261 | GANGA | | | 52 | 74 | 146 | 147 | 293 | |
| 271 | GAOUEL | | | 17 | 27 | 69 | 84 | 153 | |
| 281 | GOMBATTOU | | | 54 | 86 | 163 | 204 | 367 | |
| 301 | GOMOU | | | 126 | 177 | 346 | 436 | 782 | |
| 321 | GOUATY | | | 25 | 38 | 87 | 97 | 184 | |
| 341 | GOUBO | | | 42 | 84 | 244 | 226 | 470 | |
| 361 | GOUNDAM-TOUSKEL | | | 21 | 37 | 80 | 108 | 188 | |
| 381 | HAMACOIRA | | | 33 | 44 | 85 | 89 | 174 | |
| 401 | KALANDJA | | | 52 | 58 | 160 | 124 | 284 | |
| 421 | KOBADJI | | | 10 | 14 | 28 | 24 | 52 | |
| 441 | KOGUI | | | 17 | 23 | 35 | 44 | 79 | |
| 461 | KOTRATAO | | | 51 | 96 | 244 | 241 | 485 | |
| 481 | KOKOYE | | | 18 | 18 | 43 | 35 | 78 | |
| 501 | KONFINA | | | 4 | 5 | 8 | 8 | 16 | |
| 521 | KORIENTZA-HAOUSSA | | | 49 | 77 | 212 | 182 | 394 | |
| 541 | MANDIEBOUGOU | | | 30 | 44 | 85 | 100 | 185 | |
| 561 | MANGOUROU | | | 66 | 103 | 238 | 221 | 459 | |
| 581 | NDIORGNE | | | 45 | 58 | 156 | 149 | 305 | |
| 601 | N'GORO | | | 116 | 153 | 363 | 378 | 741 | |
| 621 | NGOROBORGOU | | | 20 | 43 | 82 | 97 | 179 | |
| 641 | NGOUROUNE | | | 210 | 237 | 506 | 521 | 1027 | |
| 661 | NIAFUNKE | * | PC4,D2,PH1,C1,PO1 | 897 | 1325 | 3168 | 3604 | 6772 | |

| COD | NOM DE VILLAGES | U/R | INFRASTRUCTURES | NOMBRE | | POPULATION RESIDENTE | | |
|-----|-----------------|-----|-----------------|---------------|-----------|----------------------|-------|-------|
| | | | | DE CONCESSION | DE MENAGE | HOMME | FEMME | TOTAL |

| CERCLE DE: NIAFUNKE | | | 65 | ARRONDISSEMENT DE: NIAFUNKE-CENTRAL | | | 01 | | |
|---------------------|-----------------|-----|----|-------------------------------------|-----|-----|-----|------|--|
| 681 | NIOUOUGOU | C1 | | 163 | 232 | 497 | 561 | 1058 | |
| 701 | NOUNOU | | | 129 | 217 | 662 | 595 | 1257 | |
| 721 | OUAKI | PC1 | | 165 | 238 | 617 | 650 | 1267 | |
| 741 | SARE NAMADI | | | 12 | 18 | 32 | 30 | 62 | |
| 761 | SIBO | | | 153 | 245 | 575 | 545 | 1120 | |
| 781 | SIBONNE | | | 29 | 49 | 108 | 103 | 211 | |
| 801 | SENGO | | | 136 | 250 | 480 | 586 | 1066 | |
| 821 | TANDADJI | | | 17 | 36 | 63 | 56 | 119 | |
| 841 | TENDE | | | 45 | 112 | 299 | 300 | 599 | |
| 861 | TIANGARA | | | 99 | 181 | 325 | 377 | 702 | |
| 881 | TOMBA | | | 55 | 97 | 243 | 230 | 473 | |
| 901 | TOMI | | | 18 | 29 | 57 | 68 | 125 | |
| 921 | TONDIDAROU-OURO | | | 73 | 105 | 284 | 276 | 560 | |
| 941 | TONDIDAROU-SARE | | | 137 | 169 | 375 | 400 | 775 | |

| CERCLE DE: NIAFUNKE | | | 65 | ARRONDISSEMENT DE: BANIKANE | | | 13 | | |
|---------------------|--------------|-----------|----|-----------------------------|-----|-----|-----|-----|--|
| 001 | ANFOUGOULAYE | | | 31 | 31 | 152 | 162 | 314 | |
| 024 | ANKORA | | | 29 | 44 | 74 | 96 | 170 | |
| 047 | ARDYENGO | | | 17 | 29 | 40 | 76 | 116 | |
| 070 | AOUGA | | | 21 | 39 | 117 | 113 | 230 | |
| 093 | BADIENO | | | 111 | 170 | 397 | 388 | 785 | |
| 116 | BAILY | | | 42 | 63 | 116 | 143 | 259 | |
| 139 | BAKOU-MAUDE | | | 77 | 111 | 208 | 252 | 460 | |
| 162 | BALLAL | | | 29 | 39 | 127 | 103 | 230 | |
| 185 | BANIKANE | PC1,D1,C1 | | 151 | 226 | 480 | 500 | 980 | |
| 208 | DANDANGOUROU | | | 73 | 89 | 156 | 197 | 353 | |
| 231 | DEBEWEL-BINA | | | 14 | 28 | 53 | 74 | 127 | |
| 254 | DJIA | | | 52 | 110 | 162 | 204 | 366 | |
| 277 | FITTA-KOLLE | | | 78 | 141 | 283 | 310 | 593 | |
| 300 | GAROU | | | 9 | 38 | 70 | 90 | 160 | |
| 323 | GATTA | | | 30 | 56 | 105 | 119 | 224 | |
| 346 | GOROM | | | 47 | 56 | 141 | 182 | 323 | |
| 369 | GOUNAMBOUGOU | | | 115 | 230 | 444 | 515 | 959 | |

| COD | NDM DE VILLAGE | U/R | INFRASTRUCTURES | NOMBRE | | POPULATION RESIDENTE | | |
|-----|----------------|-----|-----------------|---------------|-----------|----------------------|-------|-------|
| | | | | DE CONCESSION | DE MENAGE | HOMME | FEMME | TOTAL |

| CERCLE DE: NIAFUNKE | | | 65 | ARRONDISSEMENT DE: BANIKANE | | | 13 |
|---------------------|---------------------|--|-----|-----------------------------|-----|-----|-----|
| 392 | GUEDIOU-GOURMA | | 110 | 170 | 373 | 437 | 810 |
| 415 | GUINDIGATA-KOIRATAO | | 86 | 176 | 275 | 370 | 645 |
| 438 | GUINDIGATA-NARI | | 95 | 246 | 350 | 493 | 843 |
| 461 | INDIO | | 44 | 69 | 146 | 173 | 319 |
| 484 | KABA | | 33 | 47 | 97 | 144 | 241 |
| 507 | KATJI | | 13 | 41 | 66 | 86 | 152 |
| 530 | KOBE | | 46 | 94 | 142 | 169 | 311 |
| 553 | KOIBA | | 34 | 76 | 136 | 154 | 290 |
| 576 | KONDJIBOBO | | 37 | 62 | 163 | 187 | 350 |
| 599 | KORONGOIBERI | | 112 | 197 | 413 | 453 | 866 |
| 622 | KOSSAMBANGOU | | 17 | 31 | 69 | 68 | 137 |
| 645 | KOYAM | | 91 | 145 | 240 | 288 | 528 |
| 668 | MADINA | | 27 | 43 | 63 | 95 | 158 |
| 691 | OURO-ARAM | | 21 | 52 | 69 | 100 | 169 |
| 714 | OURDUBE | | 18 | 39 | 116 | 105 | 221 |
| 737 | PAOURY | | 9 | 11 | 15 | 17 | 32 |
| 760 | SAHALOUBE | | 21 | 27 | 37 | 49 | 86 |
| 783 | SEREWEL MALIKI | | 7 | 24 | 40 | 52 | 92 |
| 806 | TIOBOUNGA | | 19 | 24 | 75 | 65 | 140 |
| 829 | TINGORA | | 58 | 114 | 228 | 201 | 429 |
| 852 | TOGGA | | 35 | 107 | 214 | 245 | 459 |
| 875 | TOULAL | | 12 | 12 | 84 | 57 | 141 |
| 898 | TOUNDOUMANE | | 92 | 126 | 324 | 306 | 630 |
| 921 | TOROBE | | 23 | 33 | 53 | 76 | 129 |
| 944 | WONKO | | 30 | 52 | 69 | 97 | 166 |
| 967 | YADIA | | 21 | 30 | 61 | 74 | 135 |
| CERCLE DE: NIAFUNKE | | | 65 | ARRONDISSEMENT DE: KOUMAIRA | | | 25 |
| 001 | BABI | | 70 | 109 | 129 | 179 | 308 |
| 028 | BANDE | | 37 | 69 | 143 | 142 | 285 |
| 055 | BANG | | 20 | 34 | 76 | 73 | 149 |
| 082 | BARAKA | | 28 | 40 | 97 | 89 | 186 |
| 109 | BEKA | | 37 | 82 | 154 | 167 | 321 |

| COD | NOM DE VILLAGE | U/R | INFRASTRUCTURES | NOMBRE | | POPULATION RESIDENTE | | | |
|---------------------|------------------|-----|-----------------|-----------------------------|--------|----------------------|-------|-------|--|
| | | | | DE | DE | HOMME | FEMME | TOTAL | |
| | | | | CONCESSION | MENAGE | | | | |
| CERCLE DE: NIAFUNKÉ | | | 65 | ARRONDISSEMENT DE: KOUMAIRA | | | | 25 | |
| 136 | DOUA | | | 58 | 79 | 174 | 162 | 336 | |
| 163 | DOUMBOU | | | 33 | 49 | 86 | 104 | 190 | |
| 190 | DOUNDEL | | | 18 | 20 | 62 | 57 | 119 | |
| 217 | FILANZA-DIAWAMBE | | | 17 | 45 | 72 | 103 | 175 | |
| 244 | FILANZA-RIMATBE | | | 0 | 46 | 89 | 109 | 198 | |
| 271 | FOUNTALI | | | 19 | 22 | 41 | 40 | 81 | |
| 298 | GAGALATI | | | 44 | 78 | 167 | 171 | 338 | |
| 325 | GALIFOLO | | | 28 | 60 | 108 | 109 | 217 | |
| 352 | GODIORO | | | 21 | 26 | 49 | 49 | 98 | |
| 379 | GOGORE | | | 40 | 64 | 102 | 103 | 205 | |
| 406 | KALIFARE | | | 19 | 32 | 46 | 69 | 115 | |
| 433 | KAM | | | 44 | 63 | 87 | 90 | 177 | |
| 460 | KARANGO | | | 12 | 24 | 53 | 62 | 115 | |
| 487 | KEVARIRE | | | 22 | 41 | 63 | 62 | 125 | |
| 514 | KOBE | | | 18 | 35 | 54 | 75 | 129 | |
| 541 | KOMOGO | | | 58 | 105 | 127 | 187 | 314 | |
| 568 | KOUKOUROU | | | 53 | 88 | 159 | 187 | 346 | |
| 595 | KOMA | | | 71 | 115 | 222 | 264 | 486 | |
| 622 | KOUMAIRA | | PC1,D1,C1 | 124 | 200 | 442 | 497 | 939 | |
| 649 | LELEL | | | 61 | 111 | 240 | 263 | 503 | |
| 676 | KOUNNIENDIE | | | 44 | 66 | 121 | 137 | 258 | |
| 703 | ORE-SENO | | | 24 | 39 | 75 | 84 | 159 | |
| 730 | OUELDOU | | | 53 | 69 | 140 | 175 | 315 | |
| 757 | OUROU | | | 24 | 46 | 56 | 67 | 123 | |
| 784 | SANGUI | | | 43 | 64 | 142 | 136 | 278 | |
| 811 | SOUNGALORE | | | 36 | 51 | 112 | 117 | 229 | |
| 838 | TIAYE | | | 43 | 72 | 146 | 181 | 327 | |
| 865 | TIOLI | | | 16 | 19 | 34 | 41 | 75 | |
| 892 | TONDO | | | 55 | 84 | 145 | 168 | 313 | |
| 919 | YOUNGOURA | | | 25 | 36 | 45 | 74 | 119 | |
| 946 | WAKO | | | 117 | 186 | 308 | 379 | 687 | |
| CERCLE DE: NIAFUNKÉ | | | 65 | ARRONDISSEMENT DE: LERE | | | | 37 | |
| 001 | BINKE | | | 20 | 24 | 64 | 62 | 126 | |

| COD | NOM DE VILLAGE | U/R | INFRASTRUCTURES | NOMBRE | | POPULATION RESIDENTE | | |
|---------------------|----------------|-----|-----------------|-------------------------|--------|----------------------|-------|-------|
| | | | | DE | DE | HOMME | FEMME | TOTAL |
| | | | | CONCESSION | MENAGE | | | |
| CERCLE DE: NIAFUNKÉ | | | 65 | ARRONDISSEMENT DE: LERE | | 37 | | |
| 059 | BOUNOUBADI | | | 30 | 37 | 72 | 78 | 150 |
| 141 | DIABATA | | | 22 | 23 | 44 | 58 | 102 |
| 175 | DIALAMAKA | | | 41 | 58 | 105 | 135 | 240 |
| 233 | DIANKE | | | 272 | 327 | 555 | 709 | 1264 |
| 291 | DIARLOU | | | 107 | 134 | 303 | 360 | 663 |
| 349 | FILIKI | | | 28 | 28 | 105 | 117 | 222 |
| 373 | FOITA | | | 7 | 7 | 23 | 18 | 41 |
| 407 | GATIE-DJIRMA | | | 133 | 153 | 362 | 393 | 755 |
| 465 | LERE | | | 497 | 691 | 1739 | 2043 | 3782 |
| 523 | NAMPI | | | 8 | 10 | 29 | 23 | 52 |
| 581 | NIANTIE | | | 47 | 66 | 143 | 173 | 316 |
| 639 | NYENNIE | | | 18 | 20 | 36 | 47 | 83 |
| 697 | ORE-SENO | | | 35 | 45 | 136 | 116 | 252 |
| 755 | SAMBANI | | | 83 | 128 | 270 | 300 | 570 |
| 813 | SOGUI | | | 33 | 50 | 76 | 124 | 200 |
| 871 | TEHINDE | | | 43 | 70 | 130 | 153 | 283 |
| 901 | DARI | | | 17 | 26 | 54 | 70 | 124 |
| 902 | KORONINKO | | | 4 | 6 | 10 | 11 | 21 |
| 903 | TINADJOROFF | | | 40 | 42 | 122 | 106 | 228 |
| 904 | SAOURASSAN | | | 8 | 10 | 27 | 32 | 59 |
| 905 | TOUNBA | | | 13 | 16 | 42 | 48 | 90 |
| 907 | AHEL ILMILHA | | | 1 | 1 | 2 | 2 | 4 |
| 908 | ZIGUI | | | 5 | 5 | 17 | 13 | 30 |
| 910 | DOGOMIRA | | | 8 | 11 | 20 | 20 | 40 |
| 911 | BEHE | | | 7 | 7 | 23 | 18 | 41 |
| 912 | KEL ALFANOU | | | 4 | 7 | 24 | 26 | 50 |
| 913 | KEL ERTACK | | | 7 | 7 | 33 | 26 | 59 |
| 914 | KITA | | | 9 | 9 | 31 | 25 | 56 |
| 915 | TOULE BELLA | | | 38 | 41 | 135 | 117 | 252 |
| 916 | BOUCHARAHA | | | 20 | 20 | 46 | 52 | 98 |
| 917 | SIRIKE | | | 32 | 48 | 83 | 84 | 167 |
| 918 | KEL TINAKAWAT | | | 9 | 9 | 34 | 17 | 51 |
| 919 | OURETA | | | 12 | 12 | 23 | 22 | 45 |
| 920 | KAMATNA | | | 20 | 20 | 67 | 50 | 117 |
| 921 | ZEBOU | | | 15 | 15 | 20 | 37 | 57 |

| COD | NOM DE VILLAGE | U/R | INFRASTRUCTURES | NOMBRE | | POPULATION RESIDENTE | | | |
|---------------------|----------------|-----|-----------------|-------------------------|-----------|----------------------|-------|-------|--|
| | | | | DE CONCESSION | DE MENAGE | HOMME | FEMME | TOTAL | |
| CERCLE DE: NIAFUNKE | | | 65 | ARRONDISSEMENT DE: LERE | | | 37 | | |
| 922 | BANANDI | | | 9 | 9 | 30 | 32 | 62 | |
| 923 | MAISSA | | | 9 | 9 | 32 | 21 | 53 | |
| 924 | SEZMON | | | 7 | 7 | 11 | 15 | 26 | |
| 925 | BASSASEO | | | 39 | 39 | 105 | 92 | 197 | |
| 926 | FARKABOUGOU | | | 13 | 13 | 36 | 29 | 65 | |
| 929 | YIRGA | | | 66 | 103 | 305 | 326 | 631 | |
| 930 | TIOKALA | | | 17 | 20 | 49 | 59 | 108 | |
| 931 | AHEL CHEICK | | | 2 | 2 | 4 | 7 | 11 | |
| 932 | AHEL BOULOUTI | | | 1 | 1 | 2 | 3 | 5 | |
| 933 | BOURADA | | | 4 | 4 | 13 | 14 | 27 | |
| 934 | IDELBA | | | 7 | 7 | 18 | 12 | 30 | |
| 935 | INATABEN | | | 12 | 12 | 26 | 31 | 57 | |
| 936 | KOUNTA | | | 4 | 4 | 9 | 4 | 13 | |
| 937 | KEL AGUIZAF | | | 1 | 1 | 3 | 2 | 5 | |
| 938 | KEL EME MAHANE | | | 1 | 1 | 3 | 3 | 6 | |
| 939 | KEL INKEDEMET | | | 4 | 4 | 14 | 13 | 27 | |
| 940 | KEL INTAZOILT | | | 9 | 10 | 24 | 22 | 46 | |
| 941 | KEL TIMBOUCRE | | | 1 | 1 | 2 | 1 | 3 | |
| 942 | LAMHARE | | | 2 | 2 | 5 | 5 | 10 | |
| 943 | OULAD ALOUCHE | | | 35 | 35 | 88 | 91 | 179 | |
| 945 | OULAD OUMOU | | | 1 | 1 | 1 | 5 | 6 | |
| 946 | OULAD ZAINE | | | 1 | 1 | 2 | 2 | 4 | |
| 947 | TINWAJI | | | 5 | 5 | 11 | 10 | 21 | |
| 948 | KOCANE | | | 1 | 1 | 3 | 1 | 4 | |
| 949 | MANKADEMET | | | 29 | 29 | 73 | 41 | 114 | |
| 950 | MANKINA | | | 6 | 7 | 23 | 17 | 40 | |
| 951 | CHERIFFEN | | | 3 | 3 | 6 | 11 | 17 | |
| 952 | IDAKAKAMEN | | | 1 | 1 | 3 | 1 | 4 | |
| 953 | IZIMATEN | | | 7 | 7 | 15 | 12 | 27 | |
| 954 | KEL EL NORMA | | | 1 | 1 | 3 | 1 | 4 | |
| 955 | KEL INAKOUNDER | | | 7 | 7 | 14 | 15 | 29 | |
| 956 | KEL TIDJIBIT | | | 1 | 1 | 1 | 0 | 1 | |
| 958 | KEL OROZER | | | 23 | 23 | 46 | 52 | 98 | |
| 986 | IDEIBOUBA | | | 35 | 37 | 104 | 100 | 204 | |
| 987 | OULAD MOUNDOU | | | 50 | 56 | 146 | 129 | 275 | |

| COD | NOM DE VILLAGE | U/R | INFRASTRUCTURES | NOMBRE | | POPULATION RESIDENTE | | |
|---------------------|--------------------------|-----|-----------------|-----------------------------|--------|----------------------|-------|-------|
| | | | | DE | DE | HOMME | FEMME | TOTAL |
| | | | | CONCESSION | MENAGE | | | |
| CERCLE DE: NIAFUNKE | | | 65 | ARRONDISSEMENT DE: LERE | | 37 | | |
| 988 | ALMAMIR | | | 24 | 24 | 77 | 83 | 160 |
| 989 | KEL HACOUSSA | | | 19 | 27 | 62 | 60 | 122 |
| 990 | KEL TABORAK | | | 1 | 1 | 1 | 5 | 6 |
| 991 | KEL INTEBERENT I | | | 4 | 4 | 17 | 13 | 30 |
| 992 | KEL INTEBERENT II | | | 56 | 62 | 141 | 162 | 303 |
| 993 | 6EME GROUPE TINGUEREGUIF | | | 10 | 10 | 74 | 55 | 129 |
| 994 | IKOUCHA | | | 3 | 3 | 7 | 9 | 16 |
| 995 | KEL INHALE | | | 5 | 5 | 11 | 10 | 21 |
| 996 | KEL INTASSAR | | | 23 | 23 | 70 | 46 | 116 |
| 997 | KEL INTICHAYEN | | | 11 | 11 | 17 | 18 | 35 |
| 998 | KEL HAMA SOUKA | | | 8 | 8 | 23 | 23 | 46 |
| CERCLE DE: NIAFUNKE | | | 65 | ARRONDISSEMENT DE: N'GORKOU | | 49 | | |
| 001 | BAKAFE | | | 68 | 96 | 158 | 193 | 351 |
| 019 | BGOUROU | | | 26 | 42 | 72 | 61 | 133 |
| 037 | BOURIA-BAMANGAL | | | 15 | 35 | 73 | 84 | 157 |
| 055 | BOURIA-MARADJI | | | 8 | 11 | 27 | 21 | 48 |
| 073 | DABARA | | | 6 | 7 | 23 | 11 | 34 |
| 091 | DAFI | | | 33 | 57 | 103 | 109 | 212 |
| 109 | DANGAL | | | 53 | 86 | 212 | 226 | 438 |
| 127 | DARA | | | 27 | 43 | 84 | 87 | 171 |
| 145 | DIALIGUI | | | 30 | 39 | 61 | 56 | 117 |
| 163 | DIEKOUNADI-BAMBARA | | | 20 | 48 | 121 | 105 | 226 |
| 181 | DIEKOUNADI-OURO | | | 11 | 18 | 31 | 26 | 57 |
| 199 | DJINANGO | | | 32 | 47 | 101 | 96 | 197 |
| 217 | GOUNGARE | | | 14 | 25 | 85 | 57 | 142 |
| 235 | GOUNGUI | | | 29 | 38 | 97 | 93 | 190 |
| 253 | IDIEYE | | | 46 | 87 | 185 | 211 | 396 |
| 271 | KABOU | | | 39 | 59 | 104 | 118 | 222 |
| 289 | KANAME | | | 29 | 52 | 108 | 127 | 235 |
| 307 | KOMA | | | 31 | 55 | 73 | 93 | 166 |
| 325 | KONKOBougou | | PC2,D1,C1 | 187 | 279 | 570 | 634 | 1204 |
| 343 | KOROBA | | | 53 | 76 | 131 | 145 | 276 |


| COD | NOM DE VILLAGE | U/R | INFRASTRUCTURES | NOMBRE | | POPULATION RESIDENTE | | |
|-----|----------------|-----|-----------------|------------|--------|----------------------|-------|-------|
| | | | | DE | DE | HOMME | FEMME | TOTAL |
| | | | | CONCESSION | MENAGE | | | |

| CERCLE DE: NIAFUNKE | | | 65 | ARRONDISSEMENT DE: N'GORKOU | | | 49 | | |
|---------------------|-----------------|-----------|----|-----------------------------|-----|-----|-----|------|--|
| 361 | KOULOSSONGO | | | 35 | 58 | 115 | 130 | 245 | |
| 379 | KOUROU BAMBARA | | | 48 | 100 | 208 | 234 | 442 | |
| 397 | KOUROU HABERE | | | 19 | 40 | 73 | 75 | 148 | |
| 415 | KOUROUDIUGOURE | | | 50 | 88 | 199 | 210 | 409 | |
| 433 | KOWA | | | 53 | 73 | 132 | 120 | 252 | |
| 451 | KOYON | | | 31 | 34 | 45 | 60 | 105 | |
| 469 | MARADJI | | | 19 | 27 | 39 | 67 | 106 | |
| 487 | MARSIRE | | | 19 | 32 | 80 | 78 | 158 | |
| 503 | MASSATOUMARE | | | 10 | 15 | 18 | 32 | 50 | |
| 523 | M'BOUDOUGA | | | 28 | 49 | 85 | 80 | 165 | |
| 541 | NAM | | | 13 | 28 | 58 | 53 | 111 | |
| 559 | NAMANTIE | | | 66 | 120 | 299 | 289 | 588 | |
| 577 | NDJIBA | | | 38 | 86 | 139 | 137 | 276 | |
| 595 | NDOUGA | | | 37 | 68 | 124 | 162 | 286 | |
| 613 | NGORKOU | PC1,D1,C1 | | 241 | 328 | 654 | 802 | 1456 | |
| 631 | NGOYE OURO | | | 9 | 14 | 26 | 30 | 56 | |
| 649 | NGOYE SARE | | | 23 | 29 | 68 | 68 | 136 | |
| 667 | NOKOBOUGOU | | | 31 | 51 | 111 | 130 | 241 | |
| 685 | OBOM | | | 58 | 76 | 120 | 148 | 268 | |
| 703 | DRE-SEND-DARA | | | 23 | 35 | 62 | 74 | 136 | |
| 721 | OURO-ESSO-GOMNI | | | 21 | 28 | 64 | 68 | 132 | |
| 739 | SAMANAMBOUGOU | | | 9 | 15 | 25 | 18 | 43 | |
| 757 | SANKOURABOUGOU | | | 81 | 117 | 268 | 260 | 528 | |
| 775 | SARETOUBA | | | 47 | 71 | 123 | 153 | 276 | |
| 793 | SASSI | | | 35 | 63 | 131 | 147 | 278 | |
| 811 | SEQUEL | | | 28 | 48 | 97 | 111 | 208 | |
| 829 | SERI | | | 38 | 69 | 138 | 131 | 269 | |
| 847 | SOKOURA | | | 46 | 71 | 132 | 140 | 272 | |
| 865 | TAMACOUHA | | | 29 | 30 | 68 | 94 | 162 | |
| 883 | TIERGUJINIBA | | | 20 | 22 | 63 | 83 | 146 | |
| 901 | TIONGA | | | 31 | 57 | 96 | 118 | 214 | |
| 919 | TOBA | | | 35 | 49 | 103 | 140 | 243 | |
| 937 | TOUMPA | | | 114 | 141 | 321 | 330 | 651 | |
| 955 | WANGO | | | 34 | 47 | 79 | 89 | 168 | |
| CERCLE DE: NIAFUNKE | | | 65 | ARRONDISSEMENT DE: SARAFERE | | | 61 | | |
| 001 | ALSOUNDOUGA | | | 50 | 79 | 185 | 151 | 336 | |

| COD | NOM DE VILLAGE | U/R | INFRASTRUCTURES | NOMBRE | | POPULATION RESIDENTE | | |
|---------------------|--------------------|-----|-----------------|-----------------------------|--------|----------------------|-------|-------|
| | | | | DE | DE | HOMME | FEMME | TOTAL |
| | | | | CONCESSION | MENAGE | | | |
| CERCLE DE: NIAFUNKE | | | 65 | ARRONDISSEMENT DE: SARAFERE | | 61 | | |
| 016 | ANDOUKOU | | | 22 | 42 | 78 | 79 | 157 |
| 031 | ARKODIA | PC1 | | 161 | 276 | 514 | 552 | 1066 |
| 046 | AOUNA | | | 28 | 59 | 133 | 122 | 255 |
| 061 | ARSI FOULBE | | | 19 | 26 | 53 | 57 | 110 |
| 076 | AYOUN | | | 73 | 129 | 260 | 276 | 536 |
| 091 | BARKAHIALBI | | | 16 | 21 | 78 | 78 | 156 |
| 106 | BIRTIANGA | | | 21 | 35 | 69 | 69 | 138 |
| 121 | BOKOKO | | | 27 | 52 | 101 | 94 | 195 |
| 136 | ROUGOUDJI OURI | | | 20 | 45 | 44 | 70 | 114 |
| 151 | BOUGOUDJI-SARE | | | 22 | 47 | 69 | 90 | 159 |
| 166 | BOURAIMAKA TIAFORI | | | 19 | 35 | 62 | 71 | 133 |
| 181 | BOYO OURO | | | 87 | 162 | 339 | 384 | 723 |
| 196 | BOYO SARE | | | 60 | 161 | 329 | 321 | 650 |
| 211 | DANG | | | 31 | 49 | 54 | 80 | 134 |
| 226 | DARI | | | 104 | 179 | 450 | 486 | 936 |
| 241 | DJINGUINANE | | | 50 | 99 | 167 | 181 | 348 |
| 256 | DIAYE MAUDE | | | 45 | 95 | 207 | 201 | 408 |
| 271 | DIAYE ORE SENO | | | 9 | 23 | 40 | 46 | 86 |
| 286 | DIUKAINA | | | 49 | 68 | 153 | 163 | 316 |
| 301 | DJIBAR | | | 81 | 133 | 288 | 310 | 598 |
| 316 | DJINGARAM | | | 13 | 31 | 62 | 55 | 117 |
| 331 | DOUGOUDJI | | | 3 | 7 | 8 | 9 | 17 |
| 346 | DOUNGUEL | | | 35 | 69 | 179 | 243 | 422 |
| 361 | GARHONDOU | | | 50 | 87 | 147 | 158 | 305 |
| 376 | GARNATTI | | | 74 | 122 | 272 | 316 | 588 |
| 391 | GAYE MAUDE | | | 27 | 48 | 102 | 145 | 247 |
| 406 | GOUNKORE | | | 23 | 37 | 86 | 86 | 172 |
| 421 | GUEDIA | | | 34 | 58 | 118 | 123 | 241 |
| 436 | KAYA | | | 33 | 65 | 118 | 147 | 265 |
| 451 | KEGUI | | | 23 | 46 | 91 | 97 | 188 |
| 466 | KEKEYE | | | 17 | 42 | 74 | 71 | 145 |
| 481 | KIRI | | | 21 | 45 | 87 | 103 | 190 |
| 496 | KOLLE AMADOU | | | 21 | 29 | 95 | 110 | 205 |
| 511 | KONGA | | | 38 | 64 | 150 | 124 | 274 |
| 526 | KOUFFA | | | 29 | 59 | 129 | 119 | 248 |

| ICODI | NOM DE VILLAGE | U/R | INFRASTRUCTURES | NOMBRE | | POPULATION RESIDENTE | | |
|---------------------|----------------|-------------------|-----------------|-----------------------------|-----------|----------------------|-------|-------|
| | | | | DE CONCESSION | DE MENAGE | HOMME | FEMME | TOTAL |
| CERCLE DE: MIAFUMKE | | | 65 | ARRONDISSEMENT DE: SARAFERE | | | 61 | |
| 541 | MBETOU | | | 107 | 156 | 261 | 339 | 600 |
| 556 | MISSILA | | | 31 | 46 | 104 | 116 | 220 |
| 571 | NGAINA | | | 81 | 113 | 224 | 331 | 555 |
| 586 | NGORFOMONDJOU | | | 9 | 9 | 15 | 23 | 38 |
| 601 | NGUELOBANE | | | 27 | 69 | 144 | 150 | 294 |
| 616 | NIEKOU | | | 30 | 67 | 103 | 114 | 217 |
| 631 | ORE AYA | | | 18 | 24 | 44 | 42 | 86 |
| 646 | OURO H... | | | 16 | 18 | 33 | 41 | 74 |
| 661 | OURO S... | | | 18 | 48 | 112 | 119 | 231 |
| 676 | OUOH | | | 59 | 89 | 158 | 202 | 360 |
| 691 | ROUNDE | | | 75 | 118 | 256 | 303 | 559 |
| 706 | SALAK... | | | 15 | 21 | 69 | 74 | 143 |
| 721 | SAM | | | 14 | 41 | 104 | 99 | 203 |
| 736 | SARAF. | PC2,01,PHT,C1,P01 | | 473 | 595 | 1290 | 1435 | 2725 |
| 751 | SARE | | | 27 | 43 | 77 | 88 | 165 |
| 766 | SECKE | | | 80 | 129 | 162 | 224 | 386 |
| 781 | SIRFILL | | | 54 | 62 | 163 | 173 | 336 |
| 796 | TANNE | | | 10 | 17 | 42 | 49 | 91 |
| 811 | TANNERE | | | 29 | 66 | 109 | 90 | 199 |
| 826 | TIEKAWA | | | 26 | 43 | 65 | 67 | 132 |
| 841 | TIEKOYE | | | 27 | 47 | 85 | 91 | 176 |
| 856 | TIMBA | | | 25 | 27 | 46 | 50 | 96 |
| 871 | TINDIME | | | 19 | 26 | 38 | 52 | 90 |
| 886 | TISSI | | | 68 | 70 | 128 | 150 | 278 |
| 901 | TOGJERE MAIROU | | | 33 | 52 | 88 | 116 | 204 |
| 902 | INRADE | | | 2 | 6 | 16 | 17 | 33 |
| 903 | KEL AOUZA | | | 1 | 7 | 15 | 19 | 34 |
| 904 | KEL ATIBAL | | | 1 | 1 | 3 | 1 | 4 |
| 905 | KEL DOURGOU | | | 1 | 1 | 2 | 2 | 4 |
| 906 | KEL EGREOU | | | 1 | 2 | 5 | 6 | 11 |
| 907 | KEL ILOWA | | | 2 | 8 | 10 | 13 | 23 |
| 908 | KEL IMBAKSA | | | 2 | 2 | 5 | 6 | 11 |
| 909 | KEL KAYGOUROU | | | 1 | 2 | 6 | 5 | 11 |
| 910 | KEL TANALA | | | 16 | 47 | -107 | 124 | 231 |
| 916 | TORODI | | | 65 | 108 | 166 | 159 | 325 |

| CCO | NOM DE VILLAGE | U/R | INFRASTRUCTURES | NOMBRE | | POPULATION RESIDENTE | | |
|-----|-----------------------------|-----|-----------------|------------|--------|----------------------|-------|-------|
| | | | | DE | DE | HOMME | FEMME | TOTAL |
| | | | | CONCESSION | MENAGE | | | |
| | CERCLE DE: NIAFUNKE | | 65 | | | | | 61 |
| | ARRONDISSEMENT DE: SARAFERE | | | | | | | |
| 931 | TOUNGO | | | 10 | 17 | 30 | 35 | 65 |
| 946 | TOUNKARAROU | | | 56 | 108 | 182 | 225 | 407 |
| | CERCLE DE: NIAFUNKE | | 65 | | | | | 73 |
| | ARRONDISSEMENT DE: SOUMPI | | | | | | | |
| 001 | DARI | | | 26 | 66 | 202 | 237 | 439 |
| 063 | DOJA | | | 114 | 141 | 362 | 370 | 732 |
| 125 | FAKA | | | 33 | 41 | 103 | 62 | 185 |
| 187 | FAMMSARA | | | 20 | 31 | 92 | 91 | 183 |
| 249 | FARANA | | | 115 | 227 | 602 | 614 | 1216 |
| 311 | GAMBA | | | 68 | 119 | 230 | 241 | 471 |
| 373 | GUEMA | | | 24 | 47 | 120 | 144 | 264 |
| 435 | KASSOUM | | PC1,C1 | 112 | 184 | 433 | 455 | 888 |
| 497 | KAWANTZA | | | 28 | 58 | 128 | 151 | 279 |
| 559 | KIFFO | | | 47 | 83 | 189 | 202 | 391 |
| 621 | KOKONTO | | | 41 | 99 | 258 | 248 | 506 |
| 683 | KOUROUBA | | | 81 | 137 | 271 | 308 | 579 |
| 745 | MANKARA | | | 52 | 79 | 172 | 201 | 373 |
| 807 | MEKORE | | | 14 | 32 | 55 | 57 | 112 |
| 869 | SOUMPI | | PC1,D1,C1 | 150 | 222 | 500 | 495 | 995 |
| 931 | TIAKARA | | | 19 | 21 | 36 | 39 | 75 |
| 940 | DOFANA | | D1,C1,ROB1 | 59 | 77 | 164 | 194 | 358 |
| 949 | EDOUARAK | | | 1 | 1 | 2 | 3 | 5 |
| 958 | EHAKE | | | 2 | 2 | 7 | 9 | 16 |
| 967 | ENASSARAKINE | | | 16 | 64 | 187 | 188 | 375 |
| 985 | 7EME GROUPE BELLA | | | 53 | 72 | 144 | 159 | 303 |



REGION DE

GAO

| COO | N O M D E V I L L A G E | U/R | I N F R A S T R U C T U R E S | N O M B R E | | P O P U L A T I O N R E S I D E N T E | | | |
|----------------|-------------------------|-----------------|-------------------------------|---------------------|--------------------------------|---------------------------------------|-----------|-----------|------|
| | | | | D E | D E | H O M M E | F E M M E | T O T A L | |
| | | | | C O N C E S S I O N | M E N A G E | | | | |
| CERCLE DE: GAO | | | | 71 | ARRONDISSEMENT DE: GAO-CENTRAL | | 01 | | |
| 001 | ARHABOU | | | | 129 | 190 | 533 | 521 | 1054 |
| 030 | BAGOUNDIE 1 | PC1 | | | 177 | 263 | 565 | 703 | 1268 |
| 059 | BAGOUNDIE 2 | PC1 | | | 153 | 268 | 576 | 672 | 1248 |
| 088 | BAGNADJI | PC1 | | | 481 | 819 | 2002 | 2118 | 4120 |
| 146 | BATTAL | C1 | | | 165 | 181 | 436 | 479 | 915 |
| 175 | BERRAH | PC1 | | | 267 | 309 | 674 | 739 | 1413 |
| 204 | DOUMBARIA | | | | 112 | 147 | 320 | 388 | 708 |
| 233 | FORGO-ARMA | C1 | | | 95 | 158 | 387 | 398 | 785 |
| 262 | FORGO-SONRAI | PC2,D1 | | | 347 | 597 | 1642 | 1654 | 3296 |
| 291 | GABAME | | | | 34 | 43 | 95 | 114 | 209 |
| 349 | GORON-GORON | PC1 | | | 176 | 257 | 609 | 689 | 1298 |
| 378 | HAMAKOULADJI | | | | 328 | 495 | 1189 | 1236 | 2425 |
| 421 | JAMA1 | | | | 161 | 177 | 448 | 474 | 922 |
| 436 | KADJI | PC1 | | | 380 | 730 | 2015 | 1860 | 3875 |
| 465 | KAREIBANDA | | | | 358 | 535 | 1343 | 1399 | 2742 |
| 494 | KOIMA | PC1,C2,PO2,ROB2 | | | 119 | 303 | 665 | 714 | 1379 |
| 523 | KOROROM | | | | 304 | 365 | 902 | 916 | 1818 |
| 552 | KOSSEYE | PC1 | | | 81 | 118 | 221 | 248 | 469 |
| 581 | KOCHIAKARE | | | | 395 | 738 | 1709 | 1847 | 3556 |
| 610 | LOBBOU | PC1 | | | 131 | 133 | 285 | 402 | 687 |
| 639 | MAGNADOUE | PC1,C2 | | | 724 | 994 | 1910 | 2260 | 4170 |
| 668 | MHBADE | C1 | | | 62 | 87 | 252 | 226 | 478 |
| 697 | SADOU | | | | 108 | 120 | 326 | 343 | 669 |
| 726 | SEYNA | C1 | | | 172 | 179 | 461 | 473 | 934 |
| 755 | SIDIBE | | | | 139 | 219 | 457 | 594 | 1051 |
| 784 | TACHARANE | PC1 | | | 588 | 862 | 2282 | 2361 | 4643 |
| 813 | THIRISSORO | PC1 | | | 95 | 214 | 483 | 545 | 1028 |
| 842 | WABARIA | PC1 | | | 50 | 100 | 273 | 260 | 533 |
| 871 | ZINDIGA | | | | 105 | 163 | 395 | 417 | 812 |
| CERCLE DE: GAO | | | | 71 | ARRONDISSEMENT DE: DJEBOCK | | 23 | | |
| 001 | BELLA CHERIFFEN | | | | 2 | 2 | 4 | 33 | 7 |
| 009 | IGUIRBAYANE | | | | 1 | 1 | 4 | 4 | 8 |

| ICOD | NOM DE VILLAGE | U/R | INFRASTRUCTURES | NOMBRE | | POPULATION RESIDENTE | | |
|------|------------------------------|---------------|-----------------|---------------|-----------|----------------------|-------|-------|
| | | | | DE CONCESSION | DE MENAGE | HOMME | FEMME | TOTAL |
| | CERCLE DE: GAO | | 71 | | | | | 23 |
| | ARRONDISSEMENT DE: DJEBOCK | | | | | | | |
| 010 | CHAMANAMASSE | | | 5 | 8 | 18 | 18 | 36 |
| 011 | AHEL ABIDINE | | | 9 | 9 | 21 | 22 | 43 |
| 012 | OULAD AYLAND ET AHEL NBARECK | | | 2 | 2 | 5 | 2 | 7 |
| D20 | CHERIFFEN GOURMA | | | 1 | 1 | 2 | 3 | 5 |
| 029 | TIEHBANA | | | 1 | 1 | 5 | 1 | 6 |
| 039 | CHERIFFEN HACUSSA | | | 33 | 39 | 106 | 132 | 238 |
| 048 | ALMOUCHARA | | | 1 | 1 | 4 | 3 | 7 |
| 058 | DABAKKAR | | | 169 | 190 | 448 | 436 | 884 |
| 067 | TAITOCK ET DAG-EKLANE | | | 3 | 3 | 3 | 6 | 9 |
| 077 | DJEBOCK | PC1,D1,PH1,C1 | | 52 | 67 | 409 | 232 | 641 |
| 086 | EMININE | | | 1 | 1 | 4 | 1 | 5 |
| 115 | IBOGOHTANE KEL TANBANGOT | | | 1 | 1 | 2 | 2 | 4 |
| 134 | IBOGOLITANE INOULLI | | | 66 | 109 | 275 | 270 | 545 |
| 153 | IBONANANE | | | 19 | 26 | 70 | 67 | 137 |
| 172 | ICHADENHARENE | | | 16 | 26 | 76 | 55 | 131 |
| 191 | ICHARAMATANE | | | 55 | 60 | 164 | 148 | 312 |
| 210 | IDOURFANE | | | 59 | 70 | 209 | 186 | 395 |
| 229 | IFOGAS | | | 4 | 5 | 16 | 15 | 31 |
| 248 | IGORASENE | | | 8 | 16 | 37 | 28 | 65 |
| 267 | IHAYAWENE | | | 25 | 71 | 152 | 159 | 311 |
| 286 | IKADEYANE | | | 6 | 23 | 48 | 61 | 109 |
| 324 | IKARBAGANENE | | | 105 | 259 | 642 | 600 | 1242 |
| 343 | IKEFOULANE | | | 50 | 124 | 322 | 346 | 668 |
| 362 | ILOKANE SAMIT | | | 72 | 96 | 244 | 208 | 452 |
| 400 | IMAGRANE TACHI | | | 10 | 10 | 27 | 23 | 50 |
| 419 | IMADO -DIVERS | | | 8 | 17 | 27 | 44 | 71 |
| 428 | IMAKARDA | | | 3 | 3 | 10 | 2 | 12 |
| 438 | IMIDIDAGANE 1 | | | 31 | 41 | 133 | 152 | 285 |
| 457 | IMIDIDAGANE 2 | | | 62 | 62 | 114 | 114 | 228 |
| 476 | IMITICHA | | | 3 | 3 | 4 | 8 | 12 |
| 496 | INAGRANE ABOUBAKRINE | | | 4 | 16 | 35 | 38 | 73 |
| 514 | IRANASSANE 1 | | | 33 | 50 | 136 | 126 | 262 |
| 533 | IRANASSANE 2 | | | 11 | 15 | 41 | 34 | 75 |
| 552 | IRAWELENE | | | 13 | 35 | 99 | 89 | 188 |
| 590 | KEL AMASSINE | | | 29 | 30 | 75 | 72 | 147 |

| COD | NOM DE VILLAGE | U/R | INFRASTRUCTURES | NOMBRE | | POPULATION RESIDENTE | | |
|----------------|---------------------|-----|-----------------|----------------------------|--------|----------------------|-------|-------|
| | | | | DE | DE | HOMME | FEMME | TOTAL |
| | | | | CONCESSION | MENAGE | | | |
| CERCLE DE: GAO | | | 71 | ARRONDISSEMENT DE: DJEBOCK | | 23 | | |
| 609 | KEL AMDIBIS | | | 3 | 10 | 18 | 22 | 40 |
| 628 | KEL BARDAG 1 | | | 33 | 41 | 92 | 92 | 184 |
| 647 | KEL BARDAG 2 | | | 61 | 80 | 184 | 170 | 354 |
| 704 | KEL EHAD | | | 8 | 49 | 115 | 116 | 231 |
| 723 | KEL IAFOULANE | | | 70 | 89 | 231 | 193 | 424 |
| 751 | KEL TAGARAGAT | | | 19 | 48 | 118 | 132 | 250 |
| 780 | KEL TABORACK | | | 7 | 8 | 21 | 23 | 44 |
| 799 | KEL TAGALALT | | | 5 | 7 | 19 | 17 | 36 |
| 808 | KEL TAGUEDIT | | | 1 | 1 | 3 | 7 | 10 |
| 818 | KEL TALLOUNENE | | | 48 | 93 | 237 | 226 | 463 |
| 837 | KEL TANDARBATENE | | | 3 | 3 | 6 | 4 | 10 |
| 875 | KEL TONDIBI | | | 12 | 16 | 32 | 33 | 65 |
| 884 | LAMHAR | | | 1 | 2 | 9 | 8 | 17 |
| 916 | IMENAS | 1 | | 6 | 7 | 13 | 16 | 29 |
| 921 | IMNAGUIL | 1 | | 5 | 5 | 14 | 10 | 24 |
| 931 | KEL ESSOUK | | | 21 | 23 | 118 | 105 | 223 |
| 932 | IMRAD | | | 3 | 5 | 15 | 17 | 32 |
| 933 | OULAD EL WAFFI | | | 9 | 9 | 30 | 26 | 56 |
| 934 | ARAGADA | | | 7 | 8 | 21 | 16 | 37 |
| 935 | EL BADY | | | 140 | 252 | 721 | 633 | 1354 |
| 936 | TARGUIGUIT CHAGARAT | | | 3 | 3 | 7 | 7 | 14 |
| 937 | KEL BELLA | | | 6 | 14 | 40 | 41 | 81 |
| 938 | ALKANATA | | | 4 | 8 | 12 | 17 | 29 |
| 939 | IGANAGUISSANE | | | 4 | 4 | 14 | 14 | 28 |
| 941 | AHEL SIOALAMANE | | | 17 | 57 | 110 | 118 | 228 |
| 942 | KEL TAFOULANE | | | 1 | 1 | 3 | 1 | 4 |
| 943 | OULAD MALOUK | | | 70 | 102 | 265 | 226 | 491 |
| 944 | ARABE | | | 17 | 17 | 62 | 42 | 104 |
| 945 | DAGA CHEICK | | | 9 | 9 | 25 | 26 | 51 |
| 946 | AL ASWAIDY | | | 4 | 7 | 14 | 13 | 27 |
| 947 | IDNAME | | | 14 | 16 | 40 | 31 | 71 |
| 948 | IMAKALKALANE | | | 25 | 27 | 51 | 54 | 105 |
| 949 | AHEL SIDI BABA | | | 1 | 1 | 1 | 1 | 2 |
| 950 | KEL TABAHOTANATE | | | 6 | 6 | 14 | 16 | 30 |
| 951 | IGORARANE | | | 7 | 9 | 35 | 35 | 70 |

| CDD | N O M D E V I L L A G E | U/R | I N F R A S T R U C T U R E S | N O M B R E | | P O P U L A T I O N R E S I D E N T E | | | |
|----------------|-------------------------|-----|-------------------------------|---------------------|-------------|---------------------------------------|-----------|-----------|--|
| | | | | D E | D E | H O M M E | F E M M E | T O T A L | |
| | | | | C O N C E S S I O N | M E N A G E | | | | |
| CERCLE DE: GAO | | 71 | ARRONDISSEMENT DE: DJEBOCK | | | 23 | | | |
| 952 | HAL SIDI HAYBALA | | | 34 | 47 | 114 | 106 | 220 | |
| 953 | SONRAI | | | 3 | 3 | 10 | 10 | 20 | |
| 954 | DAOUSSAK | | | 5 | 5 | 20 | 22 | 42 | |
| 955 | KEL BAZZAF | | | 2 | 3 | 11 | 9 | 20 | |
| 956 | MADCHOUF | | | 2 | 6 | 17 | 16 | 33 | |
| 958 | KEL TAKARAGNAT KAWALAT | | | 6 | 6 | 13 | 13 | 26 | |
| 959 | OULAD SIDI AL MOCTAR | | | 20 | 23 | 69 | 60 | 129 | |
| 960 | FORGHO-SONRHAI | | | 1 | 1 | 8 | 5 | 13 | |
| 961 | IMAGADE | | | 29 | 36 | 101 | 100 | 201 | |
| 963 | INAKATANE I | | | 3 | 3 | 10 | 7 | 17 | |
| 965 | INAKATANE II | | | 20 | 73 | 218 | 188 | 406 | |
| 966 | TARKAIBA | | | 1 | 1 | 5 | 3 | 8 | |
| 967 | ABOUCOUL | | | 7 | 8 | 27 | 17 | 44 | |
| 968 | INAHADANE | | | 2 | 2 | 4 | 4 | 8 | |
| 969 | ALGOLLELA | | | 1 | 1 | 1 | 1 | 2 | |
| 970 | OULAD BABA OULD ACHEICK | | | 6 | 6 | 10 | 14 | 24 | |
| 971 | KALESSANE | | | 2 | 2 | 5 | 8 | 13 | |
| 972 | IDAWAD | | | 1 | 1 | 8 | 3 | 11 | |
| 973 | KOUNTA | | | 1 | 1 | 3 | 3 | 6 | |
| 974 | INAHARANE | | | 1 | 1 | 3 | 4 | 7 | |
| 975 | IMAZITANE | | | 5 | 8 | 17 | 23 | 40 | |
| 976 | ACHARIFAN | | | 69 | 129 | 352 | 302 | 654 | |
| 977 | ATORCHANE | | | 4 | 4 | 18 | 10 | 28 | |
| 978 | IHARDANANE | | | 9 | 12 | 36 | 29 | 65 | |
| 979 | AHEL SIDI BABA HANAD | | | 21 | 28 | 71 | 75 | 146 | |
| 980 | IFAGANE | | | 1 | 1 | 2 | 2 | 4 | |
| 981 | ZADIKA CERIFFEM | | | 3 | 3 | 10 | 8 | 18 | |
| 982 | OULAD BABA AMAR | | | 13 | 16 | 42 | 40 | 82 | |
| 983 | IGAMAGASSANE II | | | 1 | 1 | 4 | 3 | 7 | |
| 984 | IBOGILITANE KALTAFAWATT | | | 2 | 2 | 2 | 6 | 8 | |
| 985 | OULADMYA | | | 3 | 3 | 5 | 3 | 8 | |
| 986 | TARMOUSSE | | | 1 | 1 | 4 | 4 | 8 | |
| 987 | OULAD BAGLY | | | 1 | 1 | 3 | 2 | 5 | |
| 988 | LANSADFA | | | 4 | 5 | 13 | 19 | 32 | |
| 989 | AHAYA | | | 1 | 1 | 2 | 6 | 8 | |

| COD | NOM DE VILLAGE | U/R | INFRASTRUCTURES | NOMBRE | | POPULATION RESIDENTE | | |
|----------------|--------------------|---------------|------------------------------------|------------|--------|----------------------|-------|-------|
| | | | | DE | DE | HOMME | FEMME | TOTAL |
| | | | | CONCESSION | MENAGE | | | |
| CERCLE DE: GAO | | 71 | ARRONDISSEMENT DE: DJEBOCK | 23 | | | | |
| 990 | KALAMDALISSE | | | 3 | 3 | 11 | 6 | 17 |
| 991 | AHEL SIDI AL BAKAI | | | 14 | 16 | 41 | 45 | 86 |
| 992 | OULAD BASBACHE | | | 1 | 1 | 3 | 6 | 9 |
| 993 | AHEL BAYE | | | 14 | 24 | 68 | 57 | 125 |
| 994 | FORGERON | | | 8 | 10 | 31 | 27 | 58 |
| 996 | HARATIN BABA SIDI | | | 12 | 12 | 33 | 24 | 57 |
| 997 | BACHERA | | | 1 | 1 | 3 | 2 | 5 |
| 998 | KEL TALBIT | | | 5 | 5 | 21 | 20 | 41 |
| CERCLE DE: GAO | | 71 | ARRONDISSEMENT DE: HAOUSSA-FOULANE | 45 | | | | |
| 001 | BANIKANE | | | 190 | 190 | 358 | 481 | 839 |
| 028 | BERGER | | | 33 | 73 | 206 | 171 | 377 |
| 054 | BORNO | | | 153 | 163 | 380 | 395 | 775 |
| 107 | BOYA | PC1 | | 377 | 444 | 985 | 1098 | 2083 |
| 160 | DONGOME | | | 136 | 142 | 379 | 405 | 784 |
| 266 | GAINA | | | 207 | 234 | 503 | 602 | 1105 |
| 292 | GARGOUNA | PC1 | | 446 | 618 | 1485 | 1620 | 3105 |
| 319 | GOUTHINE | | | 153 | 166 | 349 | 375 | 724 |
| 372 | HAOUSSA-FOULANE | PC1,D1,PH1,C1 | | 122 | 198 | 446 | 505 | 951 |
| 425 | KARAJIME | | | 180 | 255 | 595 | 679 | 1274 |
| 452 | KEL BELLAH ACHAFAG | | | 80 | 137 | 392 | 359 | 751 |
| 47B | KOYSSA | | | 273 | 277 | 785 | 792 | 1577 |
| 531 | MARGA | | | 151 | 169 | 362 | 333 | 695 |
| 584 | NONIA | | | 57 | 69 | 155 | 189 | 344 |
| 743 | TODIELGARGOUNA | C1 | | 124 | 157 | 316 | 406 | 722 |
| 770 | TODIELGABERO | | | 189 | 213 | 472 | 552 | 1024 |
| 796 | TRAORE | | | 213 | 250 | 674 | 622 | 1296 |
| 849 | ZINDA | PC1,D1,C1 | | 475 | 519 | 1322 | 1312 | 2634 |
| CERCLE DE: GAO | | 71 | ARRONDISSEMENT DE: IN-TILLIT | 67 | | | | |
| 001 | ARKATANE | | | 56 | 190 | 381 | 489 | 870 |

| COC | NOM DE VILLAGE | U/R | INFRASTRUCTURES | NOMBRE | | POPULATION RESIDENTE | | |
|----------------|-------------------------|--------|-----------------|---------------|------------------------------|----------------------|-------|-------|
| | | | | DE CONCESSION | DE MENAGE | HOMME | FEMME | TOTAL |
| CERCLE DE: GAO | | | | 71 | ARRONDISSEMENT DE: IN-TILLIT | | | 67 |
| 042 | DAG -EKLANE | | | 7 | 39 | 92 | 83 | 175 |
| 083 | IBOHANANE -IDJINDOUHANE | | | 20 | 81 | 140 | 151 | 291 |
| 165 | IHAYAWENE | | | 40 | 110 | 198 | 241 | 439 |
| 206 | IKARAYRAYANE | | | 94 | 317 | 696 | 739 | 1435 |
| 247 | IKAWALATENE -DORA | | | 8 | 60 | 85 | 117 | 202 |
| 248 | IKAWALATENE -KELGUERIS | | | 7 | 27 | 37 | 58 | 95 |
| 370 | IN -TILLIT | PC1,D1 | | 20 | 26 | 114 | 66 | 180 |
| 411 | ISSAMEDAWENE | | | 6 | 17 | 34 | 30 | 64 |
| 452 | ISSARATANE | | | 39 | 78 | 157 | 177 | 334 |
| 534 | KEL ASSAKANE | | | 83 | 193 | 387 | 385 | 772 |
| 575 | KEL GARAT | | | 5 | 22 | 55 | 53 | 108 |
| 616 | KEL RAZZAF | | | 27 | 93 | 180 | 188 | 368 |
| 657 | KEL TAMOUKASSENE | | | 25 | 74 | 138 | 151 | 289 |
| 698 | KEL TEDJEDJITT | | | 5 | 11 | 18 | 28 | 46 |
| 739 | KEL TENDE | | | 9 | 26 | 55 | 43 | 98 |
| 780 | NARBENE | | | 6 | 34 | 56 | 84 | 140 |
| 821 | PEULGUELGOBE | | | 12 | 48 | 95 | 125 | 220 |
| 862 | TAFADIADIATI | | | 16 | 31 | 66 | 66 | 132 |
| 904 | KEL TAKARAGHATE | | | 15 | 60 | 98 | 112 | 210 |
| 905 | MARSI | | | 1 | 2 | 6 | 6 | 12 |
| 906 | MALAHIA | | | 14 | 54 | 164 | 190 | 354 |
| 907 | TARABOBO | | | 3 | 12 | 21 | 20 | 41 |
| 910 | IBOGILITANE | | | 22 | 82 | 146 | 155 | 301 |
| 911 | OULAD SIDI EL MOCTAR | | | 7 | 21 | 46 | 49 | 95 |
| 912 | MAIGA | | | 1 | 3 | 9 | 5 | 14 |
| 913 | OULAD ACHEICK | | | 3 | 8 | 18 | 14 | 32 |
| 914 | IDNANE | | | 3 | 7 | 15 | 15 | 30 |
| 915 | OULAD BEN AMAR | | | 4 | 13 | 27 | 29 | 56 |
| 916 | OULAD SIDI EL MOUCTAR | | | 3 | 12 | 27 | 27 | 54 |
| 917 | HAMOUSSALAH | | | 1 | 4 | 17 | 6 | 23 |
| 918 | ARAGAGDA | | | 23 | 75 | 169 | 153 | 322 |
| 919 | KEL ANSAR | | | 5 | 7 | 17 | 18 | 35 |
| 920 | KEL TAHATENE | | | 4 | 16 | 29 | 29 | 58 |
| 921 | DERJANE | | | 1 | 1 | 5 | 2 | 7 |
| 922 | IDJILADE | | | 1 | 7 | 16 | 16 | 32 |

| ICOD | NOM DE VILLAGE | U/R | INFRASTRUCTURES | NOMBRE DE CONCESSION | NOMBRE DE MENAGE | POPULATION RESIDENTE | | |
|------|----------------|-----|-----------------|----------------------|------------------|----------------------|-------|-------|
| | | | | | | HOMME | FEMME | TOTAL |

| CERCLE DE: GAO | | | 71 | ARRONDISSEMENT DE: IN-TILLIT | | 67 | | |
|----------------|-----------------------------|--|----|------------------------------|----|-----|-----|-----|
| 923 | QUMAYATA | | | 1 | 3 | 7 | 7 | 14 |
| 924 | KEL ALGAFIAT | | | 3 | 6 | 9 | 14 | 23 |
| 925 | KEL INTECHUENE | | | 1 | 3 | 6 | 6 | 12 |
| 926 | KEL TAKABOT | | | 14 | 24 | 50 | 47 | 97 |
| 927 | TAKAMBA | | | 1 | 1 | 3 | 4 | 7 |
| 928 | KEL TANGABO | | | 4 | 4 | 15 | 12 | 27 |
| 929 | TIN DABISEL | | | 1 | 1 | 2 | 1 | 3 |
| 930 | ARBITANE | | | 2 | 4 | 11 | 9 | 20 |
| 931 | KEL TABANKORT | | | 2 | 4 | 9 | 11 | 20 |
| 932 | KEL TAGARANGHATE CHAGUARATE | | | 7 | 31 | 61 | 72 | 133 |
| 933 | KEL TAGARANGHATE KAWALATE | | | 1 | 4 | 8 | 5 | 13 |
| 934 | ICHIOHANE | | | 1 | 1 | 1 | 6 | 7 |
| 935 | IGUILAD | | | 1 | 1 | 1 | 1 | 2 |
| 936 | IKAWALATANE | | | 2 | 7 | 18 | 14 | 32 |
| 937 | IMAKALKALANE | | | 1 | 4 | 11 | 8 | 19 |
| 938 | IZAGOUNYAN | | | 1 | 1 | 2 | 1 | 3 |
| 940 | QULAD MALOUK | | | 4 | 7 | 18 | 11 | 29 |
| 941 | EGEN MAGESSAN | | | 1 | 1 | 3 | 1 | 4 |
| 942 | PEUL | | | 7 | 21 | 60 | 59 | 119 |
| 943 | TIN AL BARSDE | | | 2 | 2 | 5 | 9 | 14 |
| 944 | ACHERIFAN | | | 1 | 1 | 3 | 1 | 4 |
| 945 | QUALAN | | | 11 | 37 | 72 | 66 | 138 |
| 946 | KEL TADAKATENE | | | 1 | 1 | 3 | 6 | 9 |
| 947 | KEL ADIC-NANE | | | 2 | 6 | 14 | 10 | 24 |
| 948 | KOUNTA | | | 17 | 57 | 149 | 146 | 295 |

| CERCLE DE: GAO | | | 71 | COMMUNE DE: GAO-COMMUNE | | 91 | | |
|----------------|-------------------------------|---|------------------------|-------------------------|------|------|------|-------|
| 001 | 1ER QUARTIER (C.M.) | * | D1,ROB1 | 6 | 6 | 17 | 23 | 40 |
| 013 | 2E QUARTIER OU GADEYE | * | PC2,SC1,D1,ROB1 | 434 | 742 | 2173 | 2505 | 4678 |
| 025 | 3E QUARTIER OU FARADJIYERE | * | PC1,D1,ROB1 | 405 | 704 | 2576 | 2746 | 5322 |
| 037 | 4E QUARTIER OU ALDJANABARADJA | * | PC1,PH1,ROB1 | 1340 | 2150 | 5604 | 6412 | 12016 |
| 049 | 5E QUARTIER OU DIOULA | * | PC2,D1,PH1,C1,PO1,ROB1 | 359 | 550 | 1507 | 1554 | 3061 |
| 061 | 6E QUARTIER OU SANEYE | * | SC1,ROB1 | 466 | 863 | 2486 | 2596 | 5082 |

| COD | NOM DE VILLAGE | U/R | INFRASTRUCTURES | NOMBRE | | POPULATION RESIDENTE | | |
|-----|----------------|-----|-----------------|------------|--------|----------------------|-------|-------|
| | | | | DE | DE | HOMME | FEMME | TOTAL |
| | | | | CONCESSION | MENAGE | | | |

| CERCLE DE: GAO | | | 71 | COMMUNE DE: | GAO-COMMUNE | 91 | | | |
|----------------|------------------------------|---|----------------|-------------|-------------|------|------|------|-------|
| 073 | 7E QUARTIER OU SOSSKOIRA | * | PC1,C1,RO81 | | 1042 | 1897 | 5414 | 5836 | 11250 |
| 085 | 8E DU BOULGOUNDJE et CHATEAU | * | PC2,D2,C1,RO81 | | 814 | 1440 | 4056 | 4494 | 8550 |
| 097 | CHATEAU | * | | | 354 | 653 | 1714 | 1789 | 3503 |
| 099 | NOMADES | * | | | 195 | 326 | 919 | 845 | 1764 |

| COD | NOM DE VILLAGE | U/R | INFRASTRUCTURES | NOMBRE | | POPULATION RESIDENTE | | | |
|--------------------|--------------------|-----|-------------------|------------------------------------|--------|----------------------|-------|-------|--|
| | | | | DE | DE | HOMME | FEMME | TOTAL | |
| | | | | CONCESSION | MENAGE | | | | |
| CERCLE DE: ANSONGO | | | 72 | ARRONDISSEMENT DE: ANSONGO-CENTRAL | | | 01 | | |
| 001 | ANSONGO | * | PC3,D1,PH1,C1,PO1 | 582 | 808 | 2277 | 2444 | 4721 | |
| 014 | ASSOUK-NAGADER | | | 40 | 40 | 106 | 112 | 218 | |
| 028 | ASSIKAL | | | 45 | 45 | 146 | 119 | 265 | |
| 034 | AMALAOULAOU | | | 75 | 75 | 219 | 222 | 441 | |
| 054 | BADJI-GOURMA | | PC1 | 664 | 1018 | 2285 | 2543 | 4828 | |
| 081 | BANGANA -FORAS | | | 254 | 256 | 583 | 670 | 1253 | |
| 107 | BADJI-HAOUSSA | | PC1 | 642 | 819 | 2219 | 2441 | 4660 | |
| 160 | BARA | | | 513 | 736 | 1893 | 2024 | 3917 | |
| 187 | BOUBACAR ALAMINE | | | 14 | 14 | 45 | 49 | 94 | |
| 213 | GASSI | | | 52 | 54 | 188 | 191 | 379 | |
| 266 | GOLEA | | | 153 | 161 | 498 | 489 | 987 | |
| 319 | GOLINGO | | | 73 | 85 | 248 | 208 | 456 | |
| 346 | HAMA ALKOUNTI | | PC1 | 7 | 7 | 23 | 23 | 46 | |
| 366 | IDERFANE ASSALEH | | | 4 | 4 | 8 | 14 | 22 | |
| 370 | IDERFANE TAGIDER | | | 17 | 21 | 38 | 80 | 118 | |
| 372 | KOUNSOUM | | | 254 | 300 | 784 | 792 | 1576 | |
| 419 | KEL TAFOULANE | | | 38 | 38 | 109 | 110 | 219 | |
| 425 | LELLEHOYE | | PC1 | 184 | 204 | 597 | 592 | 1189 | |
| 452 | MAHAMADOU TALLATOU | | | 5 | 5 | 14 | 13 | 27 | |
| 478 | MONZONGA | | PC1 | 218 | 268 | 610 | 718 | 1328 | |
| 531 | SEYNA-BELLAH | | | 417 | 465 | 1191 | 1328 | 2519 | |
| 584 | SEYNA-SOMRHAI | | PC1 | 63 | 79 | 199 | 235 | 434 | |
| 637 | TABANGO | | PC1 | 326 | 366 | 964 | 1075 | 2039 | |
| 650 | TAGARANGAGOTT | | | 85 | 85 | 287 | 253 | 540 | |
| 690 | TANHAL | | | 283 | 283 | 901 | 957 | 1858 | |
| 743 | TASSIGA HAOUSSA | | PC1 | 204 | 215 | 625 | 710 | 1335 | |
| 875 | YOUNI | | | 65 | 71 | 214 | 188 | 402 | |
| 910 | TASSIGA | | | 2 | 2 | 5 | 9 | 14 | |
| 913 | TINAHOMA III | | | 2 | 2 | 8 | 8 | 16 | |
| 915 | TONDITIHIO | | | 76 | 98 | 234 | 299 | 533 | |
| 916 | TIN HAMMA | | | 330 | 340 | 966 | 1006 | 1972 | |
| 917 | TIN-TAGAFAT | | | 23 | 23 | 67 | 61 | 128 | |
| 918 | TIN FERERE | | | 107 | 107 | 357 | 366 | 723 | |
| 919 | INTILLIT | | | 11 | 11 | 23 | 26 | 49 | |
| CERCLE DE: ANSONGO | | | 72 | ARRONDISSEMENT DE: QUATAGOUNA | | | 23 | | |
| 001 | BENTIA | | | 222 | 281 | 843 | 831 | 1674 | |

| CCD | NOM DE VILLAGE | U/R | INFRASTRUCTURES | NOMBRE | | POPULATION RESIDENTE | | |
|--------------------|------------------------|-------------------|-------------------------------|---------------|-----------|----------------------|-------|-------|
| | | | | DE CONCESSION | DE MENAGE | HOMME | FEMME | TOTAL |
| CERCLE DE: ANSONGO | | 72 | ARRONDISSEMENT DE: QUATAGOUNA | | | 23 | | |
| 051 | BANGANABE 1 | | | 4 | 10 | 19 | 27 | 46 |
| 076 | BANGANABE 2 | | | 27 | 28 | 96 | 90 | 186 |
| 089 | BOUBACAR EGGA | | | 2 | 3 | 8 | 10 | 18 |
| 095 | EFRAG FRAG | | | 18 | 54 | 148 | 126 | 274 |
| 101 | FAFA | PC1,C1 | | 211 | 348 | 1031 | 1068 | 2099 |
| 176 | KAMOGA | | | 68 | 68 | 185 | 142 | 327 |
| 189 | KEL AROKASS | | | 16 | 19 | 61 | 61 | 122 |
| 195 | KEL SOUDANE | | | 15 | 55 | 144 | 162 | 306 |
| 201 | KAROU | PC1 | | 217 | 327 | 797 | 759 | 1556 |
| 301 | LABBEZANGA | PC1,D1,PH1 | | 240 | 393 | 1102 | 1120 | 2222 |
| 351 | MELLEQUEZONE | | | 129 | 144 | 438 | 497 | 935 |
| 401 | QUOTAGOUNA | PC2,D1,PH1,C1,P01 | | 388 | 488 | 1298 | 1380 | 2678 |
| 451 | PEULH IXANANE | | | 88 | 136 | 400 | 356 | 756 |
| 501 | DEFRAG-FRAG | | | 31 | 88 | 234 | 163 | 397 |
| 601 | KEL EJITT | | | 78 | 166 | 503 | 434 | 937 |
| 701 | KEL GUEQUETEME | | | 1 | 1 | 2 | 4 | 6 |
| 801 | KEL TAMADAS (HOURARA) | | | 30 | 110 | 242 | 235 | 477 |
| 903 | SIRIDANE (KAROU) | | | 76 | 118 | 317 | 321 | 638 |
| 905 | TALAM-TALAM MIO (FAFA) | | | 152 | 215 | 592 | 556 | 1148 |
| CERCLE DE: ANSONGO | | 72 | ARRONDISSEMENT DE: TALATAYE | | | 45 | | |
| 911 | TALATAYE I | | | 6 | 7 | 79 | 35 | 114 |
| 917 | GADECH I | | | 4 | 5 | 12 | 11 | 23 |
| 920 | TAGATMALAT | | | 14 | 23 | 77 | 59 | 136 |
| 921 | HEL ACHEICK | | | 4 | 9 | 29 | 17 | 46 |
| 922 | IBOGLITANE | | | 44 | 104 | 278 | 294 | 572 |
| 923 | AGLITARMA | | | 53 | 180 | 451 | 422 | 873 |
| 924 | IHANAKATANE II | | | 178 | 911 | 2430 | 2233 | 4663 |
| 925 | IHANAKATANE I | | | 160 | 666 | 1717 | 1674 | 3391 |
| 926 | CHAMANAMAS | | | 22 | 61 | 175 | 147 | 322 |
| 927 | KOUNTA | | | 5 | 8 | 28 | 19 | 47 |
| 928 | HEL BAYE (almoustarat) | | | 4 | 4 | 9 | 18 | 27 |
| 929 | GROUPEMENT BELLAH | | | 15 | 35 | 104 | 89 | 193 |

| COOD | NOM DE VILLAGE | U/R | INFRASTRUCTURES | NOMBRE | | POPULATION RESIDENTE | | | |
|------|--------------------------------|-----|-----------------|------------|--------|----------------------|-------|-----------------------------|------|
| | | | | DE | DE | HOMME | FEMME | TOTAL | |
| | | | | CONCESSION | MENAGE | | | | |
| | CERCLE DE: ANSONGO | | 72 | | | | | ARRONDISSEMENT DE: TALATAYE | 45 |
| 930 | AGLITAGMA | | | 1 | 2 | 1 | 5 | | 6 |
| 932 | ARABE | | | 2 | 40 | 107 | 75 | | 182 |
| 933 | KERCHECHOTANE | | | 47 | 264 | 855 | 768 | | 1623 |
| 935 | ICHERIFFEN | | | 13 | 30 | 95 | 83 | | 178 |
| 937 | ALKANATA | | | 3 | 10 | 32 | 29 | | 61 |
| 938 | CHAKATLAN | | | 9 | 15 | 53 | 52 | | 105 |
| 939 | TRIBU IDNANE AGANASSAN (kidal) | | | 5 | 8 | 29 | 31 | | 60 |
| 940 | TAKIMET (kidal) | | | 3 | 4 | 17 | 6 | | 23 |
| 941 | IFOGAS-TINSSAKO | | | 5 | 7 | 24 | 17 | | 41 |
| 942 | IHAGARANE (kidal) | | | 5 | 11 | 25 | 27 | | 52 |
| 943 | TAMACHEK (almoustarat) | | | 2 | 6 | 14 | 18 | | 32 |
| 945 | KEL AGADECH | | | 1 | 1 | 1 | 3 | | 4 |
| 947 | KEL AGUERISS | | | 1 | 1 | 0 | 1 | | 1 |
| 948 | ILOKANE | | | 1 | 1 | 4 | 2 | | 6 |
| 949 | KEL TAFLOULANE (djebock) | | | 2 | 2 | 5 | 6 | | 11 |
| 950 | ICHIDEN HARENE (ansongo centr) | | | 1 | 2 | 8 | 2 | | 10 |
| 954 | SONRAI-BAMBA (BOUREM) | | | 1 | 2 | 5 | 6 | | 11 |
| 955 | CHADANHARANE (DJEBOCK) | | | 4 | 13 | 60 | 37 | | 97 |
| 957 | HAIBALA | | | 9 | 52 | 126 | 103 | | 229 |
| 958 | KOURA | | | 1 | 1 | 1 | 1 | | 2 |
| 959 | KARBOGANE | | | 2 | 3 | 9 | 8 | | 17 |
| 961 | KEL ADECH | | | 1 | 1 | 2 | 6 | | 8 |
| 962 | IKARBAWAN | | | 1 | 1 | 1 | 2 | | 3 |
| 963 | KEL KOUNTA | | | 1 | 1 | 2 | 6 | | 8 |
| 964 | FORGERON | | | 21 | 31 | 68 | 76 | | 144 |
| 965 | AHEL BADI | | | 14 | 63 | 220 | 238 | | 458 |
| 966 | KEL TALABIT | | | 9 | 16 | 54 | 49 | | 103 |
| 967 | PEUL | | | 5 | 9 | 25 | 25 | | 50 |
| 968 | IDOURFANE | | | 32 | 128 | 378 | 361 | | 739 |
| 969 | KEL INDOURATE | | | 2 | 10 | 25 | 22 | | 47 |
| 970 | DAOUSSAK-HAMA | | | 2 | 2 | 5 | 5 | | 10 |
| 971 | HANAKATEN-HAMA | | | 1 | 1 | 1 | 2 | | 3 |
| | CERCLE DE: ANSONGO | | 72 | | | | | ARRONDISSEMENT DE: TESSIT | 67 |
| 001 | BELLA KELL GOSSI | | | 10 | 10 | 30 | 28 | | 58 |

| CODI | NOM DE VILLAGE | U/R | INFRASTRUCTURES | NOMBRE | | POPULATION RESIDENTE | | |
|--------------------|----------------------|-----|-----------------|---------------------------|-----------|----------------------|-------|-------|
| | | | | DE CONCESSION | DE MENAGE | HOMME | FEMME | TOTAL |
| CERCLE DE: ANSONGO | | | 72 | ARRONDISSEMENT DE: TESSIT | | 67 | | |
| 021 | BOUBACAR ALAMINE | | | 8 | 12 | 48 | 48 | 96 |
| 041 | CHERIFANE | | | 7 | 20 | 48 | 45 | 93 |
| 061 | CHARHATANE | | | 3 | 3 | 8 | 3 | 11 |
| 081 | EGUEDECH I | | | 56 | 148 | 455 | 446 | 901 |
| 101 | EGUEDECH II | | | 76 | 160 | 432 | 489 | 921 |
| 121 | GREY-GREY | | | 43 | 64 | 154 | 138 | 292 |
| 141 | IBOGOLITANE | | | 1 | 1 | 3 | 2 | 5 |
| 161 | IKAGAWANE | | | 9 | 16 | 50 | 43 | 93 |
| 181 | IMARAD I | | | 143 | 184 | 517 | 442 | 959 |
| 201 | IMARAD II | | | 17 | 17 | 63 | 56 | 119 |
| 221 | KEL BOUGOU | | | 2 | 3 | 10 | 16 | 26 |
| 241 | KEL GOSSI FOULANE | | | 16 | 22 | 59 | 62 | 121 |
| 261 | OU DALAM-KAWALANI | | | 37 | 58 | 135 | 133 | 268 |
| 281 | OU LAD-MALOUK | | | 2 | 2 | 4 | 3 | 7 |
| 301 | TESSIT | | | 80 | 101 | 304 | 263 | 567 |
| 321 | AHEL BADY | | | 2 | 4 | 21 | 11 | 32 |
| 361 | EKARAWANE | | | 1 | 1 | 2 | 0 | 2 |
| 381 | KEL TAKABOT | | | 15 | 35 | 95 | 73 | 168 |
| 421 | OU DALAM CHAGAREN I | | | 23 | 57 | 191 | 168 | 359 |
| 441 | OU DALAM CHAGAREN II | | | 13 | 35 | 90 | 82 | 172 |
| 461 | BELLAH HEDDAKATANE | | | 13 | 19 | 41 | 44 | 85 |
| 481 | KEL GERISS | | | 2 | 2 | 4 | 7 | 11 |
| 501 | OU DALEN KAWALEN I | | | 36 | 36 | 80 | 74 | 154 |
| 521 | OU DALEN KAWALEN II | | | 13 | 13 | 21 | 18 | 39 |
| 541 | TAG HIAT | | | 2 | 2 | 8 | 7 | 15 |
| 561 | ICHARAMANE | | | 5 | 16 | 29 | 28 | 57 |
| 581 | IFORACE | | | 3 | 3 | 13 | 5 | 18 |
| 601 | IMARAD | | | 3 | 10 | 36 | 21 | 57 |
| 641 | KEL MASSINE | | | 5 | 17 | 29 | 29 | 58 |
| 661 | OU DOURFANE GOURMA | | | 7 | 14 | 28 | 36 | 64 |
| 701 | KAMOGA | | | 2 | 4 | 8 | 3 | 11 |
| 721 | KEL WAIGOUN | | | 17 | 89 | 292 | 234 | 526 |
| 741 | SAKAREWEL | | | 2 | 7 | 17 | 19 | 36 |
| 761 | TANNEL | | | 3 | 13 | 38 | 41 | 79 |
| 781 | IFORAS | | | 1 | 1 | 5 | 1 | 6 |

| COD | NOM DE VILLAGE | U/R | INFRASTRUCTURES | NOMBRE DE CONCESSIONS | NOMBRE DE MENAGE | POPULATION RESIDENTE | | |
|-----|----------------|-----|-----------------|-----------------------|------------------|----------------------|-------|-------|
| | | | | | | HOMME | FEMME | TOTAL |

| | | | | | | | | |
|--------------------|------------------|----|---------------------------|--|----|----|-----|---------|
| CERCLE DE: ANSONGO | | 72 | ARRONDISSEMENT DE: TESSIT | | | | | |
| 801 | EDARAF | | | | 2 | 2 | 4 | 3 7 |
| 821 | IMADI DAGANE | | | | 8 | 8 | 14 | 15 29 |
| 841 | KEL YEFADDEST | | | | 6 | 6 | 10 | 12 22 |
| 861 | KEL TAMADACH | | | | 1 | 1 | 5 | 2 7 |
| 901 | KEL TAMILOUKEST | | | | 1 | 1 | 4 | 2 6 |
| 902 | ODALAN GREY-GREY | | | | 11 | 11 | 28 | 22 50 |
| 903 | IRABABAMAN | | | | 11 | 59 | 274 | 247 521 |

| COO | NOM DE VILLAGE | U/R | INFRASTRUCTURES | NOMBRE | | POPULATION RESIDENTE | | |
|-------------------|-------------------------|--------|-------------------|---------------|-----------------------------------|----------------------|-------|-------|
| | | | | DE CONCESSION | DE MENAGE | HOMME | FEMME | TOTAL |
| CERCLE DE: BOUREM | | | | 73 | ARRONDISSEMENT DE: BOUREM-CENTRAL | | | 01 |
| 001 | AHAMAN-KOIRO | | | 1 | 1 | 2 | 3 | 5 |
| 032 | AMAKAL KALANE | | | 5 | 19 | 45 | 34 | 79 |
| 042 | BORIA | PC1 | | 251 | 325 | 701 | 804 | 1505 |
| 083 | BARKOINA | | | 92 | 178 | 323 | 415 | 738 |
| 165 | BIA | PC1 | | 129 | 241 | 538 | 599 | 1137 |
| 206 | BOUREM | * | PC4,D1,PH1,C1,PO1 | 796 | 1073 | 2584 | 3025 | 5609 |
| 247 | BOUREM DJENDO | | | 249 | 304 | 672 | 832 | 1504 |
| 288 | CHABARIA | | | 141 | 234 | 487 | 581 | 1068 |
| 301 | DAG EKLANE | | | 1 | 4 | 13 | 6 | 19 |
| 329 | DENGHA | | | 353 | 504 | 1002 | 1252 | 2254 |
| 370 | DONAHOI-BAND | | | 81 | 88 | 178 | 241 | 419 |
| 411 | HA | | | 620 | 670 | 1398 | 1539 | 2937 |
| 452 | HAWA | PC1 | | 273 | 358 | 745 | 950 | 1695 |
| 514 | IBOGOLITENE | | | 4 | 16 | 33 | 35 | 68 |
| 524 | IFAKA | | | 1 | 1 | 2 | 3 | 5 |
| 534 | KAROBASSANE | | | 153 | 278 | 855 | 1027 | 1882 |
| 555 | KEL TAKARANGATKAOLET | | | 45 | 54 | 133 | 116 | 249 |
| 565 | KEL INALCHINNE | | | 32 | 111 | 243 | 202 | 445 |
| 573 | KEL TAKARANGAT CHAGARAT | | | 1 | 6 | 15 | 14 | 29 |
| 616 | KONKORON | PC1 | | 178 | 232 | 397 | 580 | 977 |
| 657 | KOURMINA | PC1 | | 46 | 69 | 133 | 173 | 306 |
| 678 | MALAHIA | | | 3 | 23 | 43 | 59 | 102 |
| 698 | MAZA | | | 153 | 223 | 507 | 576 | 1083 |
| 739 | MOUDAKANE | | | 91 | 103 | 281 | 318 | 599 |
| 752 | OULAD SIDI AL MOCTAR | | | 1 | 7 | 21 | 19 | 40 |
| 780 | OUANI | PC1,01 | | 289 | 431 | 931 | 1013 | 1944 |
| 793 | TAGAMBOT | | | 2 | 13 | 24 | 20 | 44 |
| 821 | TAOUSSA | | | 72 | 154 | 326 | 439 | 765 |
| 842 | TARGUIGUIT CHAGARAT | | | 8 | 15 | 30 | 31 | 61 |
| 852 | TARGUIGUIT KAOLET | | | 8 | 8 | 11 | 12 | 23 |
| 862 | TONDIBI | | | 359 | 573 | 1265 | 1443 | 2708 |
| 907 | KEL GUAZAF | | | 7 | 7 | 11 | 14 | 25 |
| 908 | KALTEDJEDIT | | | 5 | 5 | 9 | 15 | 24 |
| 909 | KALAGAZAF | | | 1 | 1 | 4 | 3 | 7 |
| 910 | KEL TENERE | | | 8 | 8 | 21 | 14 | 35 |

| COD | NOM DE VILLAGE | U/R | INFRASTRUCTURES | NOMBRE | | POPULATION RESIDENTE | | |
|-----|-----------------------------|------------|-----------------|---------------|-----------|----------------------|-------|--------------------------------|
| | | | | DE CONCESSION | DE MENAGE | HOMME | FEMME | TOTAL |
| | CERCLE DE: BOUREM | | 73 | | | | | 01 |
| 911 | KEL TANGABO | | | 5 | 5 | 12 | 7 | 19 |
| 912 | KEL INHERANCE | | | 6 | 6 | 22 | 17 | 39 |
| | CERCLE DE: BOUREM | | 73 | | | | | 23 |
| | | | | | | | | ARRONDISSEMENT DE: ALMOUSTARAT |
| 032 | AHEL ABIDINE | | | 3 | 3 | 12 | 7 | 19 |
| 062 | AHEL BAYE | | | 17 | 117 | 568 | 443 | 1011 |
| 094 | AHEL BADI | | | 102 | 346 | 1304 | 1308 | 2612 |
| 125 | AHEL BABA OULD CHEICK | | | 7 | 26 | 81 | 101 | 182 |
| 154 | AHEL CHEICK SIDI AMAR | | | 33 | 191 | 905 | 711 | 1616 |
| 187 | AHEL CHEICK SIDI AL BEKAYE | | | 3 | 6 | 14 | 17 | 31 |
| 280 | AHEL SIDI BABA AMED | | | 17 | 68 | 228 | 228 | 456 |
| 311 | AHEL SIDI CHEICK | | | 15 | 70 | 327 | 237 | 564 |
| 342 | AHEL SIDI HAIBALLA | | | 2 | 2 | 6 | 4 | 10 |
| 373 | AHEL SIDI MOHAMED EL KOUNTI | | | 4 | 26 | 120 | 89 | 209 |
| 388 | AHEL SIDI SADECK | | | 9 | 25 | 94 | 92 | 186 |
| 404 | ALMOUSTARAT | PC1,D1,PH1 | | 31 | 119 | 341 | 341 | 682 |
| 435 | IDAOURACK | | | 6 | 28 | 100 | 83 | 183 |
| 466 | IDNANE NADAG | | | 7 | 30 | 81 | 71 | 152 |
| 497 | IMAKORDA | | | 5 | 23 | 128 | 111 | 239 |
| 559 | KEL DIKNANE | | | 36 | 74 | 267 | 232 | 499 |
| 621 | KEL TENERE 1 | | | 14 | 39 | 150 | 113 | 263 |
| 652 | KEL TENERE 2 | | | 11 | 23 | 67 | 52 | 119 |
| 745 | OULAD BEN AMAR | | | 2 | 2 | 9 | 5 | 14 |
| 776 | OULAD EL WAFFI | | | 16 | 53 | 205 | 206 | 411 |
| 807 | OULAD MALOUK | | | 5 | 19 | 51 | 41 | 92 |
| 838 | AHEL SIDI EL MOCTAR | | | 1 | 2 | 14 | 7 | 21 |
| 904 | ANEFIS | | | 11 | 36 | 113 | 128 | 241 |
| 908 | TARKINT | | | 32 | 131 | 399 | 371 | 770 |
| 911 | TABANKORT | | | 8 | 19 | 75 | 79 | 154 |
| 923 | FARASSEQUEL | | | 1 | 1 | 8 | 5 | 13 |
| 926 | CHINKAYE | | | 31 | 142 | 921 | 635 | 1556 |
| 927 | SIDI ALAMINE OULD CHEICK | | | 20 | 85 | 299 | 282 | 581 |
| 928 | ADJILAD | | | 6 | 28 | 83 | 73 | 156 |

| COO | NOM DE VILLAGE | U/R | INFRASTRUCTURES | NOMBRE | | POPULATION RESIDENTE | | |
|-----|----------------|-----|-----------------|------------|--------|----------------------|-------|-------|
| | | | | DE | DE | HOMME | FEMME | TOTAL |
| | | | | CONCESSION | MENAGE | | | |

| CERCLE DE: BOUREM | | | 73 | ARRONDISSEMENT DE: ALMOUSTARAT | | | 23 | | |
|-------------------|----------------------|----------------|----|--------------------------------|-----|-----|------|------|--|
| 929 | TAGUIRGUIT CHAGARAT | | | 2 | 7 | 32 | 17 | 49 | |
| 930 | TAITOF | | | 6 | 21 | 63 | 61 | 124 | |
| 931 | KEL ESSOUK | | | 11 | 49 | 151 | 140 | 291 | |
| 932 | IDOULADE KEL ENSSEG | | | 2 | 5 | 16 | 14 | 30 | |
| 933 | IFOGAS | | | 1 | 1 | 6 | 5 | 11 | |
| 934 | INHERENE | | | 8 | 31 | 103 | 74 | 177 | |
| 935 | SIDI ALAMIR | | | 3 | 6 | 17 | 16 | 33 | |
| 936 | CHAMANAMASSE | | | 45 | 202 | 629 | 508 | 1137 | |
| 939 | IFOCAR | | | 1 | 3 | 15 | 7 | 22 | |
| 940 | TAGARANGATE KAWLATE | | | 1 | 2 | 3 | 6 | 9 | |
| 941 | AHEL BOHAMIYA | | | 1 | 2 | 4 | 3 | 7 | |
| CERCLE DE: BOUREM | | | 73 | ARRONDISSEMENT DE: BAMBA | | | 45 | | |
| 001 | ABACOIRO | | | 373 | 431 | 728 | 1091 | 1819 | |
| 042 | ADIOTA | | | 141 | 168 | 210 | 479 | 689 | |
| 063 | AHEL LAWAL | | | 27 | 82 | 177 | 139 | 316 | |
| 073 | AHEL SIDI CEDEG | | | 204 | 208 | 697 | 366 | 1063 | |
| 081 | ARGAR SOBIRI | | | 1 | 1 | 3 | 4 | 7 | |
| 104 | BAHONDO -SADIA | | | 83 | 118 | 242 | 251 | 493 | |
| 122 | BAMBA BELLA | | | 1 | 6 | 5 | 8 | 13 | |
| 124 | BAMBA-ILE | PC2,D1,PK1,PO1 | | 303 | 383 | 781 | 968 | 1749 | |
| 165 | BAMBA-POSTE | PC1,D1,C1,PO1 | | 105 | 179 | 329 | 445 | 774 | |
| 186 | CHERIFFENE -ABACOIRA | | | 15 | 22 | 23 | 54 | 77 | |
| 206 | EGUEDECH | | | 209 | 259 | 456 | 660 | 1116 | |
| 247 | GARBONE-SOURHA | PC1 | | 146 | 190 | 328 | 494 | 822 | |
| 288 | GOUNOJI | | | 102 | 106 | 196 | 265 | 461 | |
| 329 | HANGOUDJI | | | 81 | 81 | 225 | 370 | 595 | |
| 370 | GOUNI-GOUNI | C1 | | 28 | 34 | 57 | 102 | 159 | |
| 391 | KADEYON TADEYNA | | | 1 | 1 | 3 | 4 | 7 | |
| 432 | KEL INSEYE | | | 35 | 35 | 75 | 70 | 145 | |
| 473 | KERMACHONE -CONGO | | | 173 | 212 | 392 | 573 | 965 | |
| 493 | KOIGOUROU | | | 72 | 81 | 220 | 289 | 509 | |
| 514 | KOMANGALI | | | 36 | 39 | 73 | 139 | 212 | |

| COD | NOM DL VILLAGE | U/R | INFRASTRUCTURES | NOMBRE | | POPULATION RESIDENTE | | |
|-----|----------------|-----|-----------------|------------|--------|----------------------|-------|-------|
| | | | | DE | DE | HOMME | FEMME | TOTAL |
| | | | | CONCESSION | MENAGE | | | |

| CERCLE DE: BOUREM | | | 73 | ARRONDISSEMENT DE: BAMBA | | | 45 | | |
|-------------------|-----------------|---------|----|--------------------------|-----|-----|-----|------|--|
| 534 | NHTAHANE | | | 64 | 66 | 118 | 166 | 284 | |
| 575 | OUAGAYE-SOMRHAI | PC1, C1 | | 255 | 346 | 570 | 754 | 1324 | |
| 616 | SAGOUBERY | C1 | | 151 | 179 | 258 | 425 | 683 | |
| 657 | TANKANE | | | 61 | 64 | 121 | 148 | 269 | |
| 698 | TINAFOZO | C1 | | 104 | 111 | 269 | 337 | 606 | |
| 739 | TITLANE | | | 142 | 187 | 475 | 514 | 989 | |
| 780 | ZAMONE | | | 158 | 184 | 353 | 491 | 844 | |

| CERCLE DE: BOUREM | | | 73 | ARRONDISSEMENT DE: TEMERA | | | 67 | | |
|-------------------|-------------------|-----|----|---------------------------|-----|-----|-----|------|--|
| 001 | BARIONA | | | 29 | 31 | 91 | 99 | 190 | |
| 030 | AHEL SIDI SADEK | | | 1 | 5 | 12 | 14 | 26 | |
| 044 | AHEL BOKEL | | | 9 | 29 | 77 | 75 | 152 | |
| 055 | AHEL SIDI MOUSSA | | | 8 | 14 | 47 | 41 | 88 | |
| 090 | BISSANE | | | 58 | 94 | 196 | 229 | 425 | |
| 087 | BANEYE | | | 21 | 23 | 51 | 48 | 99 | |
| 101 | BOURBAIN | | | 24 | 35 | 65 | 91 | 156 | |
| 115 | BORMO | PC1 | | 93 | 105 | 233 | 286 | 519 | |
| 172 | BOSSOLIA | | | 98 | 131 | 250 | 378 | 628 | |
| 229 | BOTEGUA | | | 79 | 98 | 225 | 281 | 506 | |
| 286 | CHEONI | | | 48 | 69 | 166 | 196 | 362 | |
| 343 | DERIENNE | | | 97 | 132 | 226 | 362 | 588 | |
| 400 | FIA | | | 104 | 224 | 448 | 566 | 1014 | |
| 457 | GONGO | | | 94 | 111 | 322 | 339 | 661 | |
| 507 | GOUNDIA | | | 47 | 78 | 161 | 223 | 384 | |
| 514 | GOMINAKOIRA | | | 35 | 51 | 79 | 130 | 209 | |
| 557 | IGUERSSOUANE | | | 27 | 27 | 71 | 79 | 150 | |
| 564 | KEL ADRAR | | | 21 | 21 | 74 | 66 | 140 | |
| 568 | KEL TABHO | | | 56 | 56 | 169 | 167 | 336 | |
| 570 | KOIRIN | | | 20 | 41 | 82 | 124 | 206 | |
| 571 | KORGUEYE | | | 40 | 56 | 108 | 136 | 244 | |
| 614 | TAGALIFT -GOURMA | | | 12 | 12 | 21 | 24 | 45 | |
| 621 | TAGALIFT -MOUASSA | | | 4 | 4 | 16 | 7 | 23 | |
| 628 | TAKAMBA | | | 35 | 62 | 131 | 157 | 288 | |

| COD | NOM DE VILLAGE | U/R | INFRASTRUCTURES | NOMBRE DE CONCESSION | NOMBRE DE MENAGE | POPULATION RESIDENTE | | |
|-----|----------------|-----|-----------------|----------------------|------------------|----------------------|-------|-------|
| | | | | | | HOMME | FEMME | TOTAL |

| CERCLE DE: BOUREM | | 73 | ARRONDISSEMENT DE: TEMERA | | 67 | | | |
|-------------------|--------------|------------|---------------------------|-----|-----|-----|-----|-----|
| 605 | TANDEBISSANE | | | 55 | 63 | 131 | 164 | 295 |
| 742 | TEMERA | PC1,01,PH1 | | 105 | 137 | 402 | 404 | 806 |
| 771 | TEMERA -ILE | | | 21 | 40 | 76 | 109 | 185 |
| 799 | TIERAOBARIA | | | 21 | 71 | 115 | 194 | 309 |
| 856 | TINSAKO | | | 1 | 2 | 13 | 13 | 26 |
| 879 | TONDIKAREY | | | 36 | 70 | 161 | 158 | 319 |

| COD | NOM DE VILLAGE | U/R | INFRASTRUCTURES | NOMBRE | | POPULATION RESIDENTE | | |
|------------------|------------------------|-----|-----------------|-----------------------------------|-----------|----------------------|-------|-------|
| | | | | DE CONCESSION | DE MENAGE | HOMME | FEMME | TOTAL |
| CERCLE DE: KIDAL | | | 74 | ARRONDISSEMENT DE: KIDAL -CENTRAL | | | 01 | |
| 001 | ACKAKATLENE | | | 8 | 9 | 19 | 20 | 39 |
| 027 | DAG IN CHEICK | | | 3 | 8 | 16 | 19 | 35 |
| 029 | EDAROUACHE | | | 3 | 5 | 19 | 12 | 31 |
| 035 | HARDANE | | | 3 | 4 | 8 | 13 | 21 |
| 044 | IBEBBETIENE | | | 107 | 115 | 319 | 314 | 633 |
| 067 | IMGAD KEL AHELOUAT | | | 1 | 2 | 6 | 4 | 10 |
| 087 | IBORILITENE | | | 6 | 7 | 18 | 18 | 36 |
| 130 | IDEBAGATENE | | | 44 | 44 | 102 | 117 | 219 |
| 173 | IFARKASSENE | | | 10 | 10 | 27 | 20 | 47 |
| 216 | IGOLATENE | | | 2 | 2 | 4 | 5 | 9 |
| 259 | IMAKALKATENE | | | 155 | 175 | 474 | 458 | 932 |
| 302 | INHERENE | | | 26 | 26 | 72 | 77 | 149 |
| 368 | KEL TIGABATENE | | | 1 | 1 | 4 | 4 | 8 |
| 388 | KEL ESSOUK | | | 26 | 31 | 111 | 83 | 194 |
| 431 | KEL FORGERON | | | 21 | 22 | 58 | 50 | 108 |
| 474 | KEL ILWATT | | | 30 | 30 | 86 | 93 | 179 |
| 517 | KEL TARLIT | | | 11 | 11 | 32 | 29 | 61 |
| 560 | KEL TELABIT | | | 73 | 103 | 265 | 236 | 501 |
| 603 | KIDAL -VILLE | | | 646 | 674 | 1743 | 1601 | 3344 |
| 646 | TALKAST | | | 20 | 28 | 78 | 71 | 149 |
| 689 | TARKAT MALLET | | | 230 | 303 | 766 | 737 | 1503 |
| 732 | TECHERERAT | | | 3 | 3 | 5 | 4 | 9 |
| 775 | TECHERERAT KEL TELABIT | | | 1 | 1 | 5 | 2 | 7 |
| 818 | TELGUTRAT | | | 36 | 39 | 110 | 105 | 215 |
| 904 | INTIBIZAZ | | | 1 | 2 | 3 | 3 | 6 |
| 916 | KEL TALGHATRAT | | | 28 | 28 | 97 | 79 | 176 |
| 917 | IDNANE | | | 37 | 47 | 129 | 126 | 255 |
| 918 | IMRAD WINADIOUS | | | 1 | 1 | 5 | 5 | 10 |
| 919 | IMRAD | | | 12 | 12 | 27 | 35 | 62 |
| 920 | CHERIFAN | | | 5 | 8 | 26 | 24 | 50 |
| 921 | IFORAS | | | 17 | 18 | 53 | 42 | 95 |
| 922 | CHIBIL | | | 1 | 1 | 2 | 3 | 5 |
| 923 | IFARRKASSANE | | | 2 | 3 | 12 | 18 | 30 |
| 924 | KEL GALA | | | 47 | 47 | 124 | 125 | 249 |
| 925 | ACHEICK SIDO AMAR | | | 104 | 104 | 267 | 283 | 550 |

| ICODI | NOM DE VILLAGE | U/R | INFRASTRUCTURES | NOMBRE | | POPULATION RESIDENTE | | |
|------------------|----------------|-----|-----------------|-----------------------------------|-----------|----------------------|-------|-------|
| | | | | DE CONCESSION | DE MENAGE | HOMME | FEMME | TOTAL |
| CERCLE DE: KIDAL | | | 74 | ARRONDISSEMENT DE: KIDAL -CENTRAL | | 01 | | |
| 926 | KEL TOMBOUCTOU | | | 31 | 38 | 113 | 107 | 220 |
| 927 | IGDALENE | | | 14 | 15 | 36 | 31 | 67 |
| 928 | KALTALMAYE | | | 1 | 1 | 2 | 2 | 4 |
| 929 | IFOURGOUISSENE | | | 15 | 15 | 32 | 38 | 70 |
| 930 | CHAMANAMASSE | | | 21 | 21 | 53 | 53 | 106 |
| 931 | AHEL BAYE | | | 8 | 8 | 23 | 22 | 45 |
| 932 | AGLITARMA | | | 3 | 3 | 12 | 9 | 21 |
| 933 | AHEL KOUNTA | | | 39 | 40 | 102 | 121 | 223 |
| 934 | IMAGAD | | | 12 | 16 | 38 | 36 | 74 |
| 935 | IMAGRANE | | | 2 | 2 | 6 | 4 | 10 |
| 936 | IMAZEKARANE | | | 5 | 7 | 31 | 26 | 57 |
| 937 | KEL EDJERRE | | | 1 | 1 | 3 | 2 | 5 |
| 938 | TELENGUEST | | | 1 | 1 | 3 | 6 | 9 |
| 939 | IMEZEKARANE | | | 3 | 3 | 5 | 6 | 11 |
| 940 | IMOUCHAGH | | | 2 | 2 | 6 | 4 | 10 |
| 941 | IDABAGATENE | | | 4 | 5 | 14 | 9 | 23 |
| 942 | KEL EFFELE | | | 62 | 88 | 236 | 237 | 473 |
| 943 | KEL RELLA | | | 15 | 20 | 63 | 51 | 114 |
| 944 | KEL AHILQUAT | | | 11 | 13 | 40 | 39 | 79 |
| 945 | TARAGAZA | | | 1 | 1 | 3 | 1 | 4 |
| 946 | IBOHANANE | | | 1 | 1 | 2 | 2 | 4 |
| 947 | IRADIANATENE | | | 31 | 36 | 86 | 103 | 189 |
| 949 | LASSAR | | | 1 | 1 | 2 | 8 | 10 |
| 950 | KEL RELLA | | | 3 | 3 | 7 | 7 | 14 |
| 951 | KARSASSOTANE | | | 6 | 6 | 22 | 17 | 39 |
| 952 | IMANAKATANE | | | 4 | 5 | 15 | 12 | 27 |
| 953 | IRAYAKANE | | | 2 | 2 | 10 | 10 | 20 |
| 954 | KEL BARDAG | | | 1 | 1 | 5 | 5 | 10 |
| 955 | TAITOCK | | | 2 | 3 | 9 | 8 | 17 |
| 956 | IDABEYLALENE | | | 10 | 15 | 33 | 33 | 66 |
| 957 | KEL TAOUTENE | | | 5 | 6 | 20 | 16 | 36 |
| 958 | ADAQULA | | | 2 | 2 | 2 | 3 | 5 |
| 959 | TADMART | | | 1 | 2 | 4 | 4 | 8 |
| 960 | ALKANATA | | | 14 | 31 | 79 | 84 | 163 |
| 961 | KEL YERGACHT | | | 6 | 10 | 25 | 26 | 51 |

| COD | NOM DE VILLAGE | U/R | INFRASTRUCTURES | NOMBRE | | POPULATION RESIDENTE | | |
|------------------|--------------------------------|-----|-----------------|-----------------------------------|--------|----------------------|-------|-------|
| | | | | DE | DE | HOMME | FEMME | TOTAL |
| | | | | CONCESSION | MENAGE | | | |
| CERCLE DE: KIDAL | | | 74 | ARRONDISSEMENT DE: KIDAL -CENTRAL | | 01 | | |
| 962 | HARDANE | | | 1 | 5 | 15 | 7 | 22 |
| 964 | INEZEKAREN | | | 1 | 1 | 1 | 4 | 5 |
| 966 | KEL TAKOUMET | | | 56 | 56 | 126 | 127 | 253 |
| 968 | KEL TALWAT | | | 6 | 6 | 19 | 19 | 38 |
| 970 | IZIGAGHAN | | | 1 | 1 | 3 | 4 | 7 |
| 971 | KEL TESSALIT | | | 4 | 4 | 13 | 14 | 27 |
| 972 | KEL IKET | | | 1 | 1 | 0 | 2 | 2 |
| 973 | KEL EDJENE | | | 14 | 14 | 53 | 47 | 100 |
| CERCLE DE: KIDAL | | | 74 | ARRONDISSEMENT DE: AGUEL-HOC | | 13 | | |
| 001 | AGUEL-HOC SEDENTAIRES | | PC1,D1,C1 | 86 | 94 | 308 | 231 | 539 |
| 151 | IMRAD WIN ELEWIDZE | | | 38 | 55 | 128 | 130 | 258 |
| 301 | IZZIGARENE | | | 16 | 16 | 41 | 27 | 68 |
| 452 | KEL RELLA TIBAGATENE | | | 151 | 174 | 484 | 396 | 880 |
| 603 | KEL RELLA TIDJARIRINE WIN ATLA | | | 19 | 19 | 52 | 48 | 100 |
| 754 | KEL RELLA TIDJRAIL | | | 87 | 140 | 370 | 366 | 736 |
| 911 | TELABIT | | | 62 | 62 | 154 | 143 | 297 |
| 913 | TIBAGATENE | | | 1 | 1 | 3 | 2 | 5 |
| 916 | IBILBITIENE | | | 38 | 43 | 100 | 126 | 226 |
| 917 | IRAGANATENE | | | 54 | 56 | 157 | 144 | 301 |
| 918 | KEL GUETRAT | | | 96 | 131 | 342 | 292 | 634 |
| 919 | IDNANE | | | 88 | 112 | 279 | 274 | 553 |
| 920 | KOUNTA | | | 91 | 92 | 252 | 238 | 490 |
| 921 | TAITOCK BINTOU | | | 52 | 65 | 171 | 154 | 325 |
| 922 | KEL ABALECK | | | 1 | 1 | 7 | 1 | 8 |
| 923 | ACHERIFAN | | | 13 | 13 | 34 | 32 | 66 |
| 924 | CHAMANAMAS | | | 24 | 45 | 112 | 89 | 201 |
| 925 | KEL TIN ESSAKO | | | 14 | 14 | 32 | 37 | 69 |
| 926 | KEL AGACHAR | | | 2 | 2 | 6 | 7 | 13 |
| 927 | KEL BELLA | | | 1 | 1 | 2 | 2 | 4 |
| 928 | KEL TERGUETCH | | | 18 | 34 | 81 | 70 | 151 |
| 929 | TAGAT MALAT | | | 135 | 160 | 398 | 415 | 813 |
| 930 | IFORAS KEL ABALEEK | | | 5 | 9 | 26 | 24 | 50 |

| ICOD | NOM DE VILLAGE | U/R | INFRASTRUCTURES | NOMBRE | | POPULATION RESIDENTE | | |
|------------------|------------------------|-----|-----------------|------------------------------|-----------|----------------------|-------|-------|
| | | | | DE CONCESSION | DE MENAGE | HOMME | FEMME | TOTAL |
| CERCLE DE: KIDAL | | | 74 | ARRONDISSEMENT DE: AGUEL-NOC | | 13 | | |
| 931 | FORGERON | | | 9 | 9 | 21 | 30 | 51 |
| 932 | IBOTANAT | | | 1 | 1 | 2 | 3 | 5 |
| 933 | KEL INTESSAR | | | 1 | 1 | 2 | 1 | 3 |
| 934 | KEL ESSOUK | | | 4 | 4 | 14 | 15 | 29 |
| 935 | OULD MALOUK | | | 6 | 13 | 37 | 33 | 70 |
| 936 | KEL BADY | | | 11 | 15 | 42 | 38 | 80 |
| 937 | MALLAD MOULOUK | | | 1 | 1 | 3 | 1 | 4 |
| 938 | IOOURAG | | | 1 | 1 | 1 | 4 | 5 |
| 940 | KEL CHEICK SIDAGMAR | | | 7 | 13 | 40 | 31 | 71 |
| 941 | KEL EFFELE | | | 43 | 47 | 124 | 134 | 258 |
| 942 | FORGERON | | | 2 | 2 | 3 | 7 | 10 |
| 943 | IDABAILALENE | | | 14 | 18 | 41 | 57 | 98 |
| 944 | IDABAGATENE | | | 18 | 18 | 36 | 47 | 83 |
| 945 | IMAKALKALNE | | | 3 | 3 | 9 | 6 | 15 |
| 946 | IMRAD KEL TALABOT | | | 11 | 12 | 41 | 39 | 80 |
| 947 | KEL RALA TADJMART | | | 10 | 10 | 28 | 26 | 54 |
| 948 | KEL BABA SIDI MOUCTAR | | | 2 | 3 | 6 | 6 | 12 |
| 949 | KEL ALLEWAT | | | 7 | 8 | 19 | 23 | 42 |
| 951 | IGDALENE | | | 3 | 3 | 5 | 9 | 14 |
| 952 | IBOHANANE | | | 4 | 4 | 9 | 10 | 19 |
| 953 | KEL DIARENE | | | 4 | 4 | 7 | 10 | 17 |
| 954 | KEL FELLO IDABAILALENE | | | 1 | 1 | 3 | 4 | 7 |
| 955 | KEL INSAR | | | 1 | 1 | 2 | 2 | 4 |
| 956 | KEL TAIGACHATT | | | 13 | 13 | 37 | 24 | 61 |
| 957 | KEL TERGERECH | | | 6 | 10 | 20 | 26 | 46 |
| 958 | KEL TIGARENE | | | 4 | 6 | 24 | 14 | 38 |
| 959 | KEL TOMBOUCTOU | | | 1 | 1 | 4 | 3 | 7 |
| 960 | BOUREM | | | 19 | 31 | 60 | 71 | 131 |
| 961 | INNERANE | | | 1 | 1 | 1 | 2 | 3 |
| 962 | KEL AIBALA | | | 1 | 1 | 2 | 1 | 3 |
| CERCLE DE: KIDAL | | | 74 | ARRONDISSEMENT DE: BOURESSA | | 25 | | |
| 001 | BOUREISSA | | | 14 | 28 | 96 | 57 | 153 |

| COD | NOM DE VILLAGE | U/R | INFRASTRUCTURES | NOMBRE | | POPULATION RESIDENTE | | |
|------------------|------------------------|-----|-----------------|-----------------------------|--------|----------------------|-------|-------|
| | | | | DE | DE | HOMME | FEMME | TOTAL |
| | | | | CONCESSION | MENAGE | | | |
| CERCLE DE: KIDAL | | | 74 | ARRONDISSEMENT DE: BOURESSA | | 25 | | |
| 034 | ABEIBARA | | | 14 | 241 | 616 | 573 | 1189 |
| 067 | ACHAKATLANE | | | 2 | 2 | 3 | 4 | 7 |
| 100 | ALGERIE | | | 1 | 1 | 1 | 1 | 2 |
| 133 | CHABEL | | | 2 | 5 | 14 | 14 | 28 |
| 166 | CHAMANAMASS | | | 7 | 23 | 67 | 57 | 124 |
| 199 | EDOUJARAR | | | 1 | 1 | 1 | 1 | 2 |
| 232 | FORGERON | | | 2 | 5 | 19 | 14 | 33 |
| 265 | IDNAM | | | 1 | 1 | 1 | 3 | 4 |
| 298 | IKAYATENE | | | 16 | 41 | 93 | 112 | 205 |
| 331 | IRA DIANATENE | | | 22 | 87 | 217 | 207 | 424 |
| 364 | IFOURGOUMISSENE | | | 1 | 2 | 6 | 5 | 11 |
| 397 | IMAZEKARANE | | | 1 | 1 | 4 | 2 | 6 |
| 430 | IMRAD | | | 1 | 1 | 5 | 1 | 6 |
| 463 | IFORASS | | | 3 | 11 | 25 | 27 | 52 |
| 496 | IBILBIDIANE | | | 1 | 1 | 4 | 3 | 7 |
| 529 | IMARANE | | | 2 | 2 | 5 | 4 | 9 |
| 562 | IDJILAD | | | 2 | 3 | 5 | 4 | 9 |
| 595 | KEL EFFELE | | | 19 | 141 | 379 | 371 | 750 |
| 638 | KEL EZARER | | | 1 | 2 | 4 | 4 | 8 |
| 671 | KEL ESSOUK | | | 1 | 2 | 5 | 4 | 9 |
| 704 | KEL TAKIMET | | | 1 | 2 | 4 | 3 | 7 |
| 737 | KEL TALABIT | | | 1 | 2 | 9 | 4 | 13 |
| 770 | KEL KANATA | | | 3 | 3 | 12 | 8 | 20 |
| 803 | KEL KELA | | | 1 | 2 | 5 | 2 | 7 |
| 836 | KEL AIR | | | 3 | 8 | 24 | 20 | 44 |
| 869 | KEL ALASSAR | | | 1 | 1 | 3 | 2 | 5 |
| 902 | KEL GALA | | | 1 | 1 | 2 | 1 | 3 |
| 935 | KOUNTA | | | 1 | 3 | 6 | 5 | 11 |
| 968 | TAGARAT MALAT | | | 1 | 1 | 3 | 2 | 5 |
| CERCLE DE: KIDAL | | | 74 | ARRONDISSEMENT DE: TESSALIT | | 37 | | |
| 500 | TESSALIT SEDENTAIRES | | PC1,D1,C1 | 352 | 424 | 973 | 945 | 1918 |
| 903 | IRADIANATEN DE L'OUEST | | | 44 | 142 | 377 | 323 | 700 |

| CCO | NOM DE VILLAGE | U/R | INFRASTRUCTURES | NOMBRE | | POPULATION RESIDENTE | | | |
|------------------|------------------------|-----|-------------------------------|---------------|-----------|----------------------|-------|-------|--|
| | | | | DE CONCESSION | DE MENAGE | HOMME | FEMME | TOTAL | |
| CERCLE DE: KIDAL | | 74 | ARRONDISSEMENT DE: TESSALIT | | | 37 | | | |
| 910 | AMACHACH | | | 42 | 58 | 123 | 135 | 258 | |
| 926 | IRAYAKANE | | | 3 | 4 | 9 | 9 | 18 | |
| CERCLE DE: KIDAL | | 74 | ARRONDISSEMENT DE: TIN-ESSAKO | | | 49 | | | |
| 001 | IBERYAMBARENE | | | 3 | 3 | 8 | 3 | 11 | |
| 070 | IBELBETIENNE | | | 43 | 43 | 114 | 110 | 224 | |
| 139 | IBOTANATENE | | | 21 | 21 | 50 | 38 | 88 | |
| 208 | IDEBELLALENE | | | 7 | 7 | 15 | 8 | 23 | |
| 277 | IMAKELKALENE | | | 7 | 7 | 27 | 17 | 44 | |
| 346 | IN RAD IFOUGOUSSISSENE | | | 117 | 117 | 358 | 306 | 664 | |
| 483 | KEL EDJERRE | | | 130 | 130 | 319 | 290 | 609 | |
| 553 | KEL EFELE | | | 157 | 157 | 397 | 393 | 790 | |
| 622 | KEL OUSSIENE | | | 41 | 41 | 97 | 103 | 200 | |
| 691 | KEL TESSALIT | | | 83 | 83 | 200 | 190 | 390 | |
| 829 | TIN ESSAKO | | | 19 | 20 | 73 | 43 | 116 | |
| 907 | FANFI FAMASNA | | | 11 | 11 | 57 | 30 | 87 | |
| 915 | TAHAT MALAT | | | 11 | 11 | 25 | 28 | 53 | |
| 916 | KEL TALABIT | | | 9 | 9 | 20 | 16 | 36 | |
| 917 | IDAYAKAN | | | 16 | 16 | 43 | 44 | 87 | |
| 918 | IFARAKASSANE | | | 8 | 8 | 11 | 17 | 28 | |
| 919 | CHAMANAMASSE | | | 15 | 15 | 28 | 24 | 52 | |
| 920 | KEL TACHAKAYT | | | 6 | 6 | 16 | 15 | 31 | |
| 921 | IMANCHESANE | | | 5 | 5 | 14 | 18 | 32 | |
| 922 | KOUNTA | | | 6 | 6 | 25 | 18 | 43 | |
| 923 | KARKASSOTENE | | | 2 | 2 | 10 | 6 | 16 | |
| 924 | IDABAGATANE | | | 14 | 14 | 49 | 36 | 85 | |
| 925 | KEL TERGACH | | | 3 | 3 | 11 | 6 | 17 | |
| 926 | KEL ESSOUK | | | 11 | 11 | 26 | 28 | 54 | |
| 927 | KEL HAKYE | | | 1 | 1 | 3 | 3 | 6 | |
| 929 | IRAYAKANE | | | 25 | 25 | 60 | 44 | 104 | |
| 932 | TIDJERSALOU | | | 25 | 25 | 61 | 63 | 124 | |
| 933 | IGDALENE | | | 1 | 1 | 2 | 3 | 5 | |
| 934 | CHIBILL KEL EFFELE | | | 35 | 35 | 87 | 75 | 162 | |

| COD | NOM DE VILLAGE | U/R | INFRASTRUCTURES | NOMBRE | | POPULATION RESIDENTE | | |
|-----|----------------|-----|-----------------|------------|--------|----------------------|-------|-------|
| | | | | DE | DE | HOMME | FEMME | TOTAL |
| | | | | CONCESSION | MENAGE | | | |

| CERCLE DE: KIDAL | | | 74 | ARRONDISSEMENT DE: TIN-ESSAKO | | | 49 | | |
|------------------|----------------------|--|----|-------------------------------|----|----|----|-----|--|
| 935 | INHADEN | | | 3 | 3 | 8 | 8 | 16 | |
| 936 | TARAT MALAT | | | 3 | 3 | 7 | 6 | 13 | |
| 937 | IMAGRANE | | | 1 | 1 | 2 | 2 | 4 | |
| 938 | IMRAD WINI ELLIVIDJ | | | 5 | 5 | 9 | 11 | 20 | |
| 939 | CHIBIL | | | 14 | 14 | 43 | 41 | 84 | |
| 940 | CHERAKAT KEL TALABIT | | | 2 | 2 | 9 | 3 | 12 | |
| 942 | IMRAD TAFIZIFIST | | | 1 | 1 | 2 | 1 | 3 | |
| 943 | KEL AHARA | | | 1 | 1 | 2 | 2 | 4 | |
| 944 | ICHEDINHARANE | | | 10 | 10 | 25 | 26 | 51 | |
| 945 | KEL RALLA | | | 1 | 1 | 6 | 5 | 11 | |
| 946 | ACHAKALAND | | | 1 | 1 | 5 | 8 | 13 | |
| 947 | TANGAKLI | | | 15 | 15 | 27 | 31 | 58 | |
| 948 | TAKIMET | | | 3 | 3 | 7 | 4 | 11 | |
| 949 | IMRAD KEL EGUERICH | | | 12 | 12 | 24 | 19 | 43 | |
| 952 | INHADEN FORGERON | | | 2 | 2 | 3 | 7 | 10 | |
| 953 | IJONCHEDIANE | | | 2 | 2 | 4 | 4 | 8 | |
| 954 | KEL ABALECK | | | 20 | 20 | 51 | 34 | 85 | |
| 955 | IDNANE | | | 8 | 8 | 16 | 18 | 34 | |
| 956 | KEL TEGAHT | | | 5 | 5 | 10 | 7 | 17 | |
| 957 | DADUSSAK | | | 2 | 2 | 4 | 5 | 9 | |
| 958 | IMRAD ILEDACHANE | | | 3 | 3 | 1 | 4 | 5 | |
| 959 | TIDIAME ASSILOUM | | | 1 | 1 | 0 | 1 | 1 | |
| 960 | KEL TOMBOUCTOU | | | 2 | 2 | 6 | 5 | 11 | |
| CERCLE DE: KIDAL | | | 74 | ARRONDISSEMENT DE: TINKAR | | | 61 | | |
| 001 | DAG ESSEL ESSEL | | | 23 | 25 | 89 | 64 | 153 | |
| 181 | KEL TERGUECHT | | | 10 | 10 | 32 | 33 | 65 | |
| 541 | TAI TOCK IDNANE | | | 4 | 4 | 10 | 16 | 26 | |
| 901 | TIN -KAR | | | 1 | 1 | 1 | 0 | 1 | |
| 905 | KOUNTA | | | 15 | 15 | 43 | 52 | 95 | |
| 906 | TELGETGHAT | | | 1 | 1 | 2 | 3 | 5 | |
| 907 | KEL GALA | | | 3 | 3 | 8 | 4 | 12 | |
| 908 | KEL TIBAGATENE | | | 3 | 3 | 7 | 7 | 14 | |

| C.C.D. | NOM DE VILLAGE | U/R | INFRASTRUCTURES | NOMBRE | | POPULATION RESIDENTE | | |
|--------|--------------------|-----|-----------------|----------------------------------|--------------|----------------------|-------|-------|
| | | | | DE (CONCESSION) | DE MENAGE | HOMME | FEMME | TOTAL |
| | CERCLE DE: KIDAL | | 74 | ARRONDISSEMENT DE: TINKAR | | | | 61 |
| 909 | KEL AHEL WATT | | | 4 | 4 | 9 | 8 | 17 |
| 910 | INHADEN | | | 6 | 6 | 7 | 10 | 17 |
| 911 | ARADIATENE | | | 1 | 1 | 2 | 2 | 4 |
| 912 | RAGATBATE | | | 1 | 1 | 2 | 3 | 5 |
| 913 | IDHANE | | | 1 | 1 | 3 | 3 | 6 |
| 914 | TAITOCK | | | 8 | 8 | 22 | 28 | 50 |
| | CERCLE DE: KIDAL | | 74 | ARRONDISSEMENT DE: TIN-ZAOUOTENE | | | | 73 |
| 451 | TIN-ZAOUATENE | | | 63 | 163 | 372 | 315 | 687 |
| 905 | AHEL BAYE | | | 1 | 1 | 6 | 3 | 9 |
| 906 | AHEL SIED | | | 1 | 1 | 2 | 4 | 6 |
| 907 | ADJOUNTAHLE | | | 1 | 1 | 2 | 5 | 7 |
| 908 | CHAMANAMAS | | | 1 | 1 | 4 | 3 | 7 |
| 909 | CWIBIL | | | 8 | 17 | 44 | 43 | 87 |
| 910 | EKLANE IN TACUSSET | | | 1 | 1 | 7 | 3 | 10 |
| 911 | IBOGLITENE | | | 1 | 4 | 11 | 10 | 21 |
| 912 | IBOHANANE | | | 1 | 1 | 2 | 2 | 4 |
| 913 | IFOURGOU MISSENE | | | 10 | 29 | 73 | 85 | 158 |
| 914 | IMGAD | | | 1 | 1 | 1 | 1 | 2 |
| 915 | INHIRTASSENE | | | 3 | 6 | 17 | 15 | 32 |
| 916 | IRADIANATANE | | | 2 | 3 | 11 | 5 | 16 |
| 917 | IRAYAKANE | | | 4 | 6 | 22 | 15 | 37 |
| 918 | IWINCHEDIANE | | | 3 | 7 | 21 | 27 | 48 |
| 919 | KEL EFFELE | | | 3 | 14 | 33 | 30 | 63 |
| 920 | KEL EDJERERE | | | 4 | 7 | 24 | 15 | 39 |
| 921 | KEL OUZEINE | | | 3 | 3 | 7 | 8 | 15 |
| 922 | KEL TESSALIT | | | 1 | 1 | 4 | 4 | 8 |

| COO | NOM DE VILLAGE | U/R | INFRASTRUCTURES | NOMBRE | | POPULATION RESIDENTE | | | |
|-------------------|---------------------|-----|-----------------------|------------|-----------------------------------|----------------------|-------|-------|--|
| | | | | DE | DE | HOMME | FEMME | TOTAL | |
| | | | | CONCESSION | MENAGE | | | | |
| CERCLE DE: MENAKA | | | | 75 | ARRONDISSEMENT DE: MENAKA-CENTRAL | | | 01 | |
| 001 | MENAKA | * | PC1, D1, PH1, C1, PO1 | 1275 | 1610 | 4617 | 4493 | 9110 | |
| 450 | TAMBANKORT | | PC1 | 63 | 237 | 669 | 574 | 1243 | |
| 500 | ARABES INDEPENDANTS | | | 27 | 141 | 367 | 309 | 676 | |
| 526 | KELBARIO | | | 2 | 3 | 5 | 10 | 15 | |
| 530 | IDABAKAR | | | 15 | 49 | 122 | 99 | 221 | |
| 540 | IBOGOLITANE | | | 44 | 190 | 433 | 366 | 799 | |
| 580 | IDDOUGOURITENE | | | 221 | 695 | 1758 | 1549 | 3307 | |
| 660 | IFAGAS | | | 33 | 115 | 247 | 247 | 494 | |
| 680 | IMAGRANE | | | 2 | 3 | 10 | 7 | 17 | |
| 690 | KEL AGAYOIT | | | 3 | 4 | 14 | 11 | 25 | |
| 700 | KEL AHARAS | | | 49 | 139 | 324 | 275 | 599 | |
| 740 | KEL AZARH | | | 19 | 48 | 104 | 76 | 180 | |
| 780 | KEL TEGUIWELT | | | 35 | 51 | 125 | 122 | 247 | |
| 820 | KEL YELATAYE | | | 62 | 151 | 387 | 330 | 717 | |
| 840 | TARBANATANE | | | 1 | 3 | 17 | 10 | 27 | |
| 860 | ZAMBOURITENE | | | 95 | 207 | 502 | 499 | 1001 | |
| 919 | TAMBANGOUT | | | 2 | 3 | 5 | 6 | 11 | |
| 920 | IFORAS | | | 28 | 35 | 89 | 71 | 160 | |
| 921 | KEL ESSOUK | | | 2 | 5 | 10 | 6 | 16 | |
| 922 | IHAWAKATANE | | | 35 | 47 | 93 | 81 | 174 | |
| 923 | IRAGAHATE | | | 1 | 4 | 8 | 12 | 20 | |
| 924 | IBALANGATANE | | | 48 | 99 | 220 | 176 | 396 | |
| 925 | KEL TACHEDEN | | | 1 | 4 | 11 | 8 | 19 | |
| 926 | IMRADE | | | 3 | 4 | 13 | 10 | 23 | |
| 927 | TARAT MALAT | | | 4 | 4 | 8 | 6 | 14 | |
| 928 | KEL ABAKOTT | | | 17 | 40 | 121 | 109 | 230 | |
| 929 | ICHIDINHARENE | | | 2 | 2 | 3 | 6 | 9 | |
| 930 | TARGAYTAMOUTE | | | 2 | 3 | 13 | 5 | 18 | |
| 931 | DOGON | | | 1 | 2 | 10 | 1 | 11 | |
| 932 | ARABE IFOULALANE | | | 12 | 80 | 179 | 135 | 314 | |
| 933 | KEL TABONANTE | | | 1 | 3 | 10 | 5 | 15 | |
| 934 | ABDOU KOUL | | | 1 | 1 | 5 | 4 | 9 | |
| 936 | KOUNTA | | | 2 | 7 | 11 | 17 | 28 | |
| 938 | MAKALANKOBE | | | 3 | 8 | 22 | 25 | 47 | |
| 939 | GOBIRANKEBE | | | 1 | 1 | 6 | 4 | 10 | |

| C/O | NOM DE VILLAGE | U/R | INFRASTRUCTURES | NOMBRE | | POPULATION RESIDENTE | | |
|-------------------|-------------------------|-----|-----------------|-----------------------------------|-----------|----------------------|-------|-------|
| | | | | DE CONCESSIONS | DE MENAGE | HOMME | FEMME | TOTAL |
| CERCLE DE: MENAKA | | | 75 | ARRONDISSEMENT DE: MENAKA-CENTRAL | | 01 | | |
| 940 | CHAMANAKAS | | | 4 | 5 | 7 | 7 | 14 |
| 941 | IDARAGAGANE | | | 1 | 3 | 8 | 8 | 16 |
| 942 | GOR-GABE | | | 1 | 2 | 5 | 5 | 10 |
| 943 | IBOHANANE | | | 1 | 2 | 2 | 4 | 6 |
| 944 | BODRODJI | | | 1 | 1 | 3 | 2 | 5 |
| 945 | PEUL | | | 3 | 12 | 40 | 21 | 61 |
| 946 | IDOURFANE | | | 3 | 4 | 7 | 10 | 17 |
| 947 | AHEL BADY | | | 4 | 5 | 12 | 14 | 26 |
| 948 | AHEL BAYE | | | 1 | 1 | 4 | 2 | 6 |
| 949 | EGUEDECH | | | 2 | 7 | 19 | 17 | 36 |
| 950 | AHEL ACHEICK SIDI AMAR | | | 1 | 1 | 3 | 3 | 6 |
| 951 | DJERMA | | | 1 | 1 | 3 | 2 | 5 |
| 952 | IBATANATANE | | | 1 | 1 | 3 | 5 | 8 |
| 953 | KEL ENGOUROUGEN | | | 1 | 3 | 3 | 7 | 10 |
| 954 | KEL TISSEWAGUE | | | 1 | 1 | 3 | 2 | 5 |
| 955 | KONINKOBE | | | 2 | 2 | 9 | 10 | 19 |
| 956 | TAMIZ GUIDA | | | 1 | 1 | 3 | 2 | 5 |
| 957 | TABAHO | | | 1 | 2 | 5 | 2 | 7 |
| CERCLE DE: MENAKA | | | 75 | ARRONDISSEMENT DE: ANDERABOUKANE | | 23 | | |
| 001 | ANDERAMBOUKANE | | PC1,D1,PH1,C1 | 215 | 380 | 981 | 1001 | 1982 |
| 170 | IBAHAWANE | | | 15 | 84 | 162 | 161 | 323 |
| 212 | KEL TAITOF | | | 3 | 12 | 28 | 22 | 50 |
| 226 | TAMIZGUIDA-BELLAH | | | 29 | 73 | 192 | 164 | 356 |
| 339 | TAMZGUIDA IMAJORENE | | | 7 | 37 | 97 | 110 | 207 |
| 395 | TARGAITAMOUT WAN AGAYOK | | | 13 | 49 | 116 | 97 | 213 |
| 451 | TARABANASSA | | | 14 | 85 | 136 | 145 | 281 |
| 676 | TEGASSET | | | 1 | 4 | 17 | 9 | 26 |
| 902 | IGUERESSOUANE | | | 5 | 5 | 15 | 12 | 27 |
| 904 | KEL-ESSOUK 1 | | | 107 | 139 | 360 | 325 | 685 |
| 905 | KEL-ESSOUK 2 | | | 14 | 60 | 140 | 110 | 250 |
| 906 | KEL-GAYOK | | | 11 | 25 | 59 | 65 | 124 |
| 907 | KEL TABONANTE BELLAH | | | 11 | 26 | 63 | 63 | 126 |

| COD | NOM DE VILLAGE | U/R | INFRASTRUCTURES | NOMBRE | | POPULATION RESIDENTE | | | |
|-------------------|------------------------|-----|-----------------|----------------------------------|--------|----------------------|-------|-------|--|
| | | | | DE | DE | HOMME | FEMME | TOTAL | |
| | | | | CONCESSION | MENAGE | | | | |
| CERCLE DE: MEMAKA | | | 75 | ARRONDISSEMENT DE: ANDERABOUKANE | | | 23 | | |
| 909 | TABAHO | 1 | | 154 | 543 | 1354 | 1235 | 2589 | |
| 910 | TABAHO | 2 | | 55 | 239 | 557 | 508 | 1065 | |
| 912 | TAGUASSASSANTE | | | 19 | 21 | 46 | 29 | 75 | |
| 913 | TAMALETT | | | 15 | 115 | 280 | 327 | 607 | |
| 914 | TARAGAITAMOUT-WEN ADAR | | | 8 | 36 | 84 | 58 | 142 | |
| 922 | TANAGARAJF | | | 1 | 1 | 6 | 7 | 13 | |
| 931 | EGADEY | | | 1 | 1 | 2 | 3 | 5 | |
| 932 | IDOGUIRITANE | | | 37 | 123 | 265 | 262 | 527 | |
| 933 | DABACAR | | | 4 | 22 | 46 | 44 | 90 | |
| 934 | KEL AZAR | | | 9 | 31 | 86 | 72 | 158 | |
| 936 | KEL ABAKOTT | | | 16 | 63 | 142 | 130 | 272 | |
| 937 | PEULH | | | 3 | 4 | 15 | 10 | 25 | |
| 938 | ICHIDINHAREME | | | 5 | 23 | 60 | 49 | 109 | |
| 939 | IBALATHI | | | 1 | 1 | 3 | 0 | 3 | |
| 940 | KOUNTA | | | 1 | 1 | 4 | 3 | 7 | |
| 941 | KEL TAMATT | | | 1 | 1 | 4 | 2 | 6 | |
| 942 | IMAGAD | | | 2 | 3 | 8 | 6 | 14 | |
| 943 | IDNANE | | | 1 | 1 | 3 | 3 | 6 | |
| 944 | KEL AGADECHE | | | 1 | 1 | 1 | 0 | 1 | |
| 945 | KEL TALATAYE | | | 11 | 44 | 119 | 86 | 205 | |
| 946 | TARAGAIT TAMOUT | | | 1 | 1 | 2 | 1 | 3 | |
| 947 | IDRAGUAG | | | 1 | 6 | 16 | 10 | 26 | |
| 948 | ICHIDINEHAREME | | | 1 | 2 | 5 | 2 | 7 | |
| 949 | TAMIZGUIDA | | | 1 | 2 | 5 | 3 | 8 | |
| 951 | ICHERIFAN | | | 12 | 83 | 182 | 155 | 337 | |
| 952 | KEL IWELENES | | | 1 | 11 | 17 | 22 | 39 | |
| 953 | KEL EGADECHE | | | 3 | 14 | 27 | 33 | 60 | |
| 954 | HAOUSSA | | | 1 | 1 | 5 | 5 | 10 | |
| 955 | IGDALANE | | | 1 | 3 | 6 | 5 | 11 | |
| 956 | TAGASSASSANTE | | | 1 | 2 | 4 | 4 | 8 | |
| 957 | KEL EGUEFF | | | 1 | 1 | 2 | 3 | 5 | |
| 958 | ARABE | | | 1 | 3 | 8 | 8 | 16 | |
| 959 | IMAGRANE | | | 1 | 2 | 4 | 5 | 9 | |
| 960 | IBOGLILITANE | | | 1 | 2 | 7 | 5 | 12 | |
| 961 | IKARABASSANE | | | 1 | 1 | 4 | 2 | 6 | |

| NOM DE VILLAGE | INFRASTRUCTURES | NOMBRE | | POPULATION RESIDENTE | | |
|-----------------------|-----------------|----------------------------------|-----------|----------------------|-------|-------|
| | | DE CONCESSION | DE MENAGE | HOMME | FEMME | TOTAL |
| CERCLE DE: MENAKA | 75 | ARRONDISSEMENT DE: ANDERABOUKANE | | 23 | | |
| 96: IDARAGAGANE | | 3 | 5 | 8 | 11 | 19 |
| CERCLE DE: MENAKA | 75 | ARRONDISSEMENT DE: TIDARMENE | | 45 | | |
| 068 IFRIFEA | | 67 | 222 | 561 | 464 | 1025 |
| 75 UHIDANNHARANE | | 36 | 68 | 118 | 133 | 251 |
| 051 DABATAR DAGUITAFA | | 1 | 2 | 8 | 17 | 25 |
| 160 EL DIALANE | | 3 | 3 | 3 | 2 | 5 |
| 196 EPATTION PEUL | | 2 | 8 | 34 | 23 | 57 |
| 226 IBAYANATONE | | 1 | 8 | 19 | 16 | 35 |
| 241 IFOGOLITENE | | 6 | 13 | 45 | 33 | 78 |
| 256 ICHIDANNARENE | | 56 | 143 | 408 | 360 | 768 |
| 271 IDOGUIRITANE | | 42 | 186 | 448 | 415 | 863 |
| 301 IFURAS | | 3 | 9 | 17 | 30 | 47 |
| 331 IMAGARANE | | 16 | 87 | 234 | 224 | 458 |
| 466 KEL ACADACHE | | 1 | 1 | 1 | 2 | 3 |
| 481 KEL AGAYOK | | 6 | 33 | 90 | 72 | 162 |
| 496 KEL AHARA | | 1 | 1 | 4 | 4 | 8 |
| 511 KEL AZAR | | 1 | 2 | 4 | 3 | 7 |
| 571 KEL ESSOUCK | | 1 | 1 | 5 | 4 | 9 |
| 594 KEL GUERIS | | 1 | 1 | 4 | 1 | 5 |
| 654 TIDARMENE | | 2 | 3 | 11 | 7 | 18 |
| 661 KEL TACHEDENE | | 7 | 16 | 30 | 35 | 65 |
| 796 TAGAT-MALLAT | | 1 | 1 | 6 | 3 | 9 |
| 909 IFOURGOLMISSENE | | 11 | 89 | 254 | 213 | 467 |
| 910 AHEL BAYE | | 1 | 1 | 2 | 4 | 6 |
| 911 KEL OUZEINE | | 9 | 21 | 40 | 39 | 79 |
| 912 CHAMANAMAS | | 17 | 79 | 181 | 137 | 318 |
| 913 IMAGADE | | 6 | 10 | 39 | 27 | 66 |
| 914 KOUNTA | | 2 | 9 | 21 | 21 | 42 |
| 915 KEL OUZEINE | | 7 | 51 | 112 | 116 | 228 |
| 916 KEL EFFELE | | 1 | 7 | 11 | 13 | 24 |
| 917 IBILBITIENNE | | 3 | 24 | 50 | 42 | 92 |
| 919 IBAGGANE | | 1 | 15 | 43 | 34 | 77 |

| COD | NOM DE VILLAGE | U/R | INFRASTRUCTURES | NOMBRE | | POPULATION RESIDENTE | | |
|-----|----------------|-----|-----------------|------------|--------|----------------------|-------|-------|
| | | | | DE | DE | HOMME | FEMME | TOTAL |
| | | | | CONCESSION | MENAGE | | | |


| CERCLE DE: MENAKA | | | 75 | ARRONDISSEMENT DE: TIDARMENE | | | 45 | | |
|-------------------|----------------|--|----|------------------------------|----|-----|-----|-----|--|
| 920 | IBALANGATANE | | | 4 | 35 | 103 | 78 | 181 | |
| 921 | ARABE | | | 12 | 44 | 154 | 121 | 275 | |
| 922 | KEL TICHEDANE | | | 1 | 1 | 2 | 2 | 4 | |
| 923 | IGDALANE | | | 4 | 13 | 37 | 24 | 61 | |
| 924 | TOUMBOUROUTANE | | | 4 | 11 | 36 | 26 | 62 | |
| 925 | ACHAKATHANE | | | 2 | 5 | 17 | 7 | 24 | |
| 926 | TAMASHADE | | | 3 | 10 | 41 | 60 | 101 | |
| 927 | KEL TAGALITE | | | 1 | 1 | 1 | 0 | 1 | |
| 929 | IDNAME | | | 1 | 1 | 4 | 3 | 7 | |
| 930 | KARSASSOTANE | | | 3 | 8 | 50 | 36 | 86 | |
| 931 | TOUAREG | | | 3 | 5 | 7 | 11 | 18 | |
| 934 | MAURE | | | 1 | 1 | 4 | 1 | 5 | |
| 935 | TAGUIMETTE | | | 1 | 1 | 3 | 2 | 5 | |

| CERCLE DE: MENAKA | | | 75 | ARRONDISSEMENT DE: INEKAR | | | 67 | | |
|-------------------|--------------------|------------|----|---------------------------|-----|-----|-----|------|--|
| 001 | DABAKAR -DAGUITAFA | | | 55 | 193 | 409 | 395 | 804 | |
| 101 | IDRA GAGANE | | | 38 | 44 | 94 | 101 | 195 | |
| 201 | IKARABASSENE | | | 23 | 55 | 112 | 107 | 219 | |
| 301 | INEKAR | PC1,D1,PH1 | | 44 | 106 | 311 | 247 | 558 | |
| 401 | KEL ABOKOI | | | 121 | 361 | 816 | 720 | 1536 | |
| 501 | KEL AGAYOG | | | 72 | 223 | 505 | 406 | 911 | |
| 601 | KEL EBARIO | | | 24 | 86 | 177 | 141 | 318 | |
| 701 | KEL INWELEN | | | 6 | 28 | 67 | 46 | 113 | |
| 801 | TAFEZ-FERT | | | 3 | 5 | 10 | 16 | 26 | |
| 912 | WARITIFOULOUT | | | 64 | 98 | 217 | 193 | 410 | |
| 914 | IMALAKAM | | | 102 | 162 | 355 | 340 | 695 | |
| 917 | KEL TALATAUE | | | 55 | 128 | 275 | 224 | 499 | |
| 918 | KEL ICHERIFAN | | | 182 | 231 | 470 | 440 | 910 | |
| 919 | KEL IMAGADE | | | 46 | 77 | 156 | 129 | 285 | |
| 920 | KEL AGAZRAGAN | | | 4 | 9 | 22 | 20 | 42 | |
| 922 | ICHIDINHARANE | | | 14 | 50 | 103 | 97 | 200 | |
| 923 | KEL AHARAS | | | 3 | 4 | 10 | 7 | 17 | |
| 924 | KEL TAITOFF | | | 39 | 106 | 245 | 214 | 459 | |

| COD | NOM DE VILLAGE | U/R | INFRASTRUCTURES | NOMBRE | | POPULATION RESIDENTE | | |
|-------------------|---------------------|-----|-----------------|---------------------------|--------|----------------------|-------|-------|
| | | | | DE | DE | HOMME | FEMME | TOTAL |
| | | | | CONCESSION | MENAGE | | | |
| CERCLE DE: MENAKA | | | 75 | ARRONDISSEMENT DE: INEKAR | | 67 | | |
| 925 | IMRAD | | | 5 | 9 | 16 | 14 | 30 |
| 927 | IMAGRANE | | | 6 | 43 | 90 | 106 | 196 |
| 928 | IKARAGATANE | | | 1 | 1 | 2 | 0 | 2 |
| 929 | TABAHO | | | 9 | 20 | 47 | 45 | 92 |
| 930 | KEL AZAR | | | 3 | 32 | 76 | 66 | 142 |
| 931 | KEL AGADECH | | | 7 | 28 | 63 | 54 | 117 |
| 932 | PEUL DOUGANTIERO | | | 1 | 1 | 1 | 1 | 2 |
| 933 | INZILILI | | | 9 | 15 | 34 | 30 | 66 |
| 934 | KEL TICHEDEN | | | 1 | 2 | 5 | 5 | 10 |
| 935 | IBAGANE | | | 2 | 6 | 11 | 17 | 28 |
| 939 | IBIIBITIENNE | | | 1 | 1 | 4 | 4 | 8 |
| 940 | IDOGUIRITANE | | | 2 | 3 | 4 | 3 | 7 |
| 941 | INAGABER | | | 42 | 116 | 289 | 220 | 509 |
| 942 | KEL INTEYNAK | | | 1 | 1 | 3 | 2 | 5 |
| 943 | DABAIDER NIGOUROUZA | | | 67 | 206 | 473 | 429 | 902 |
| 945 | IGDOUBOUSANE | | | 1 | 2 | 11 | 6 | 17 |
| 946 | PEUL KAYUROU | | | 1 | 3 | 12 | 7 | 19 |
| 947 | KEL TAGAYERT | | | 6 | 24 | 43 | 46 | 89 |
| 948 | KEL AGUERIS | | | 3 | 15 | 41 | 29 | 70 |

DISTRICT DE

BAMAKO



| COD | NOM DE VILLAGE | U/R | INFRASTRUCTURES | NOMBRE | | POPULATION RESIDENTE | | |
|---------------------|-------------------------------|-----|---------------------|----------------------|--------|----------------------|-------|-------|
| | | | | DE | DE | HOMME | FEMME | TOTAL |
| | | | | CONCESSION | MENAGE | | | |
| DISTRICT DE: BAMAKO | | | 81 | COMMUNE DE: BAMAKO-1 | 91 | | | |
| 002 | BANCONI | * | PC2,D2,PH1 | 4493 | 8278 | 24711 | 24639 | 49350 |
| 004 | BOULKASSOUMBOUGOU | * | PC2,PH1 | 1559 | 2043 | 5771 | 5799 | 11570 |
| 007 | DIELBOUGOU | * | PC1,D1,ROB? | 1305 | 2053 | 7129 | 7046 | 14175 |
| 008 | FADJIGUILA + DOUMAZANA | * | PC1 | 2452 | 3877 | 11887 | 11735 | 23622 |
| 009 | KOROFINA NORD | * | PC1,D1,PH3,PO1,ROB? | 600 | 909 | 2998 | 2986 | 5984 |
| 013 | KOROFINA SUD | * | PH1,ROB? | 425 | 1075 | 2577 | 2462 | 5039 |
| 016 | SIKORONI (MEKIN SICORO) | * | PC1,D1 | 1620 | 2734 | 7343 | 7259 | 14602 |
| 017 | SOTUBA | * | PC1,D1,PH1,ROB? | 195 | 310 | 956 | 930 | 1886 |
| DISTRICT DE: BAMAKO | | | 81 | COMMUNE DE: BAMAKO-2 | 92 | | | |
| 001 | BAGADADJI | * | PC1,PH1,PO1,ROB? | 511 | 1841 | 6046 | 6151 | 12197 |
| 003 | BAKARIBOUGOU | * | | 238 | 714 | 1902 | 1669 | 3571 |
| 005 | BOZOLA | * | PC1,PH1,ROB? | 259 | 700 | 2521 | 2599 | 5120 |
| 007 | HIPPODROME | * | PC4,ROB? | 1369 | 2541 | 7689 | 7213 | 14902 |
| 010 | MEDINA-COURA | * | PC3,PH2,C1,ROB? | 861 | 2763 | 8850 | 8872 | 17722 |
| 011 | MISSIRA | * | PC4,D1,PH1,ROB? | 736 | 2296 | 7744 | 7519 | 15263 |
| 012 | NIARELA | * | PC4,D1,ROB? | 1084 | 3312 | 10179 | 9822 | 20001 |
| 014 | QUINZAMBOUGOU | * | PC2,PH2,ROB? | 570 | 1333 | 4329 | 4377 | 8706 |
| 015 | T-S-F | * | ROB? | 386 | 1117 | 3060 | 2854 | 5914 |
| 016 | ZONE INDUSTRIELLE + BOUGOUBA | * | D1,ROB? | 483 | 912 | 3009 | 2947 | 5956 |
| DISTRICT DE: BAMAKO | | | 81 | COMMUNE DE: BAMAKO-3 | 93 | | | |
| 006 | CENTRE COMMERCIAL | * | PC2,D1,PH?,PO1,ROB? | 530 | 800 | 2854 | 2711 | 5565 |
| 019 | BADIALAN 1 | * | PC1,PH1,ROB? | 249 | 775 | 2501 | 2599 | 5100 |
| 020 | BADIALAN 2 | * | D1,ROB? | 271 | 912 | 2829 | 2865 | 5694 |
| 021 | BADIALAN 3 | * | PC1,PH1,ROB? | 172 | 536 | 1723 | 1687 | 3410 |
| 022 | BAMAKO-COURA BOLIBANA EX-BASE | * | PC1,D1,ROB? | 437 | 1035 | 3291 | 3735 | 7026 |
| 023 | BAMAKO-COURA | * | PC1,D1,PH1,ROB? | 425 | 1274 | 4341 | 4576 | 8917 |
| 024 | DARSALAM | * | PC1,D1,ROB? | 462 | 1036 | 3926 | 4236 | 8162 |
| 026 | DRAVELA BOLIBANA | * | PC1,PH2,ROB? | 265 | 791 | 2494 | 2498 | 4992 |
| 027 | DRAVELA | * | PC1,D1,ROB? | 154 | 530 | 2116 | 2128 | 4244 |

| COD | NOM DE VILLAGE | U/R | INFRASTRUCTURES | NOMBRE | | POPULATION RESIDENTE | | |
|-----|----------------|-----|-----------------|---------------|-----------|----------------------|-------|-------|
| | | | | DE CONCESSION | DE MENAGE | HOMME | FEMME | TOTAL |

| DISTRICT DE: BAMAKO | | | 81 | COMMUNE DE: | BAMAKO-3 | 93 | | | |
|---------------------|---------------------------|---|-----------------|-------------|----------|------|------|------|-------|
| 030 | KODABOUGOU | * | ROB? | | 173 | 478 | 1751 | 1729 | 3480 |
| 031 | KOULOUBA/KOULOUBA-VILLAGE | * | PC1,D1,PO1,ROB? | | 374 | 604 | 2092 | 2171 | 4263 |
| 033 | NIOMIRAMBOUGOU | * | PC1,D1,ROB? | | 248 | 762 | 2349 | 2401 | 4750 |
| 034 | N'TOMINKOROBOUGOU | * | PC1,ROB? | | 671 | 1774 | 6166 | 6360 | 12526 |
| 035 | OUOLOFOBOUGOU BOLIBANA | * | PC1,ROB? | | 415 | 1223 | 4406 | 4649 | 9055 |
| 036 | OUOLOFOBOUGOU | * | PC1,PH1,ROB? | | 147 | 504 | 1569 | 1549 | 3118 |
| 037 | POINT G | * | D1,PH1,ROB? | | 184 | 303 | 1219 | 1040 | 2259 |
| 038 | SAME | * | ROB? | | 154 | 277 | 989 | 949 | 1938 |
| 040 | SOGONAFIN/MINKOUNGO | * | ROB? | | 111 | 164 | 630 | 654 | 1284 |

| DISTRICT DE: BAMAKO | | | 81 | COMMUNE DE: | BAMAKO-4 | 94 | | | |
|---------------------|----------------|---|---------------------|-------------|----------|------|-------|-------|-------|
| 025 | DJIKORONI-PARA | * | PC2,D1,PH1,ROB? | | 3262 | 6661 | 17980 | 18249 | 36229 |
| 026 | DOGODOUMA | * | PC1 | | 268 | 314 | 897 | 883 | 1780 |
| 028 | HAMDALLAYE | * | PC8,PH1,PO1,ROB? | | 1812 | 5130 | 16814 | 16507 | 33321 |
| 029 | KALABAMBOUGOU | * | | | 158 | 195 | 491 | 432 | 923 |
| 032 | LAFIABOUGOU | * | PC7,D1,PH3,PO1,ROB? | | 3546 | 6555 | 22543 | 23287 | 45830 |
| 039 | SEBENINKORO | * | PC3,D1 | | 2074 | 2636 | 7829 | 8181 | 16010 |
| 059 | LASSA | * | PC1 | | 56 | 168 | 575 | 559 | 1134 |
| 060 | TALICO | * | | | 293 | 376 | 1126 | 1059 | 2185 |

| DISTRICT DE: BAMAKO | | | 81 | COMMUNE DE: | BAMAKO-5 | 95 | | | |
|---------------------|------------------------|---|---------------------|-------------|----------|------|-------|-------|-------|
| 041 | BACO-DJIKORONI | * | PC2,PH1 | | 1254 | 1725 | 5597 | 5748 | 11345 |
| 042 | BADALABOUGOU | * | PC6,D1,PH1,PO1,ROB? | | 839 | 1636 | 5215 | 5140 | 10355 |
| 046 | FLABOUGOU-DAOUDABOUGOU | * | PC4,PH1,ROB5 | | 2785 | 4154 | 13569 | 13588 | 27157 |
| 050 | QUARTIER MALI | * | PC3,D1,PH1,ROB? | | 383 | 798 | 2433 | 2479 | 4912 |
| 051 | QUARTIER SEMA | * | PH1,ROB? | | 400 | 520 | 2042 | 2159 | 4201 |
| 052 | SABALIBOUGOU | * | PC2,PH1 | | 3507 | 4639 | 13247 | 13257 | 26504 |
| 053 | SEMA II | * | | | 468 | 602 | 2010 | 2017 | 4027 |
| 055 | TOROKOROBOUGOU | * | PC1,ROB? | | 710 | 1532 | 4392 | 4542 | 8934 |
| 060 | KALABAHCOURA | * | PC2,D2,ROB2 | | 1033 | 1423 | 4902 | 5046 | 9948 |

| DISTRICT DE: BAMAKO | | | 81 | COMMUNE DE: | BAMAKO-6 | 96 | | | |
|---------------------|---------------|---|--------------|-------------|----------|-----|------|------|------|
| 043 | BANANKABOUGOU | * | PC1,PH1,ROB? | | 471 | 713 | 2195 | 2169 | 4364 |

| ICODI | NOM DE VILLAGE | U/R | INFRASTRUCTURES | NOMBRE DE CONCESSION | NOMBRE DE MENAGE | POPULATION RESIDENTE | | |
|-------|----------------|-----|-----------------|----------------------|------------------|----------------------|-------|-------|
| | | | | | | HOMME | FEMME | TOTAL |

| DISTRICT DE: BAMAKO | | B1 | COMMUNE DE: | BAMAKO-6 | 96 | | | |
|---------------------|--------------|----|---------------------|----------|------|-------|-------|-------|
| 044 | DIANEQUELA | * | PC1,ROB? | 829 | 1139 | 3217 | 3312 | 6529 |
| 045 | FALADIE | * | PC1,ROB? | 1314 | 1798 | 5234 | 5047 | 10281 |
| 047 | MAGNAMBOUGOU | * | PC1,ROB? | 1361 | 1825 | 5713 | 5669 | 11382 |
| 048 | MISSABOUGOU | * | PC1,D1 | 422 | 490 | 1338 | 1254 | 2592 |
| 049 | NIAMAKORO | * | PC1,PH1 | 2825 | 3490 | 10436 | 10417 | 20853 |
| 053 | SENOU | * | PC1 | 649 | 825 | 2448 | 2460 | 4908 |
| 054 | SORONIKO | * | PC1,D1,PH1,PO1,ROB? | 1043 | 2167 | 6982 | 6784 | 13766 |
| 056 | YIRIMADIO | * | PC1 | 194 | 235 | 700 | 607 | 1307 |
| 057 | SOKORODJI | * | ROB? | 842 | 1062 | 3060 | 3075 | 6135 |

PLAN DE PUBLICATION

VOLUME 0 (Tome 1) - VOLUME 1-8

SERIE POPULATION

- P-1. POPULATION SUIVANT LE SEXE ET LA SITUATION DE RESIDENCE, SUPERFICIE DENSITE, CONCESSIONS ET MENAGES (PAYS, REGIONS, CERCLE, ARRONDISSEMENT, COMMUNE)
- P-2. POPULATION SUIVANT LE SEXE, L'AGE ET LA SITUATION DE RESIDENCE (PAYS T/R/U, REGIONS T/R/U, CERCLE, COMMUNE)
- P-3. POPULATION RESIDENTE SUIVANT LE SEXE, L'AGE, LE MODE DE VIE ET LA CONNAISSANCE DE LA DATE DE NAISSANCE (PAYS T/R/U, REGIONS T/R/U, CERCLE, ARRONDISSEMENT)
- P-4. POPULATION RESIDENTE PAR SEXE ET MODE DE VIE EN FONCTION DE LA TAILLE DE VILLAGE OU DE QUARTIER DES COMMUNES (PAYS, REGIONS)
- D-1. POULATION RESIDENTE SUIVANT LE SEXE L'AGE ET LE LIEU DE NAISSANCE (PAYS T/U/R, REGIONS T/U/R, COMMUNES)
- D-2. POPULATION RESIDENTE SELON LA DUREE DE RESIDENCE DANS LE CERCLE ET LE SEXE (CERCLES)
- D-3. POPULATION RESIDENTE SELON L'AGE ET LA SURVIE DES PARENTS (PAYS T/U/R, REGIONS T/U/R)
- D-4. POPULATION DU SEXE FEMININ DE 12 ANS ET PLUS SELON L'AGE ET LE NOMBRE D'ENFANTS NES VIVANTS (PAYS T/U/R, REGIONS T/U/R, COMMUNES)
- D-5. POPULATION DU SEXE FEMININ DE 12 ANS ET PLUS SELON L'AGE ET LE NOMBRE D'ENFANTS SURVIVANTS (PAYS T/U/R, REGION T/U/R, COMMUNE)
- D-6. POPULATION DU SEXE FEMININ DE 12 ANS ET PLUS SELON L'AGE ET LE NOMBRE D'ENFANTS NES VIVANTS ET L'APTITUDE A LIRE ET ECRIRE (PAYS T/U/R, REGIONS T/U/R, COMMUNES)

- D-7. POPULATION DU SEXE FEMININ DE 12 ANS ET PLUS SELON L'AGE ET LE NOMBRE D'ENFANTS NES VIVANTS ET LA DERNIERE CLASSE FREQUENTEE
(PAYS T/U/R, REGIONS T/U/R, COMMUNES)
- D-8. POPULATION DU SEXE FEMININ DE 12 ANS ET PLUS SELON L'AGE ET LE NOMBRE D'ENFANTS SURVIVANTS ET L'APTITUDE A LIRE ET ECRIRE
(PAYS T/U/R, REGIONS T/U/R, COMMUNES)
- D-9. POPULATION DU SEXE FEMININ DE 12 ANS ET PLUS SELON L'AGE ET LE NOMBRE D'ENFANTS SURVIVANTS ET LA DERNIERE CLASSE FREQUENTEE
(PAYS T/U/R, REGIONS T/U/R, COMMUNES)
- D-10. POPULATION DU SEXE FEMININ DE 12 ANS ET PLUS SELON LA PROFESSION ET LE NOMBRE D'ENFANTS NES VIVANTS (PAYS T/U/R, REGIONS T/U/R, COMMUNES)
- D-11. POPULATION RESIDENTE FEMININE DE 12 ANS ET + SELON LE NOMBRE D'ENFANTS NES VIVANTS ET LA SITUATION MATRIMONIALE (PAYS T/U/R, REGIONS T/U/R, COMMUNES)
- D-12. NAISSANCES ET DECES DES 12 DERNIERS MOIS SUIVANT LE SEXE
(PAYS T/U/R, REGIONS T/U/R, COMMUNES)
- D-13. NAISSANCES DES 12 DERNIERS MOIS SELON LE SEXE ET L'AGE DE LA MERE A L'ACCOUCHEMENT (PAYS T/U/R, REGIONS T/U/R, COMMUNES)
- D-14. DECES DES DOUZE DERNIERS MOIS SUIVANT LE SEXE ET L'AGE
(PAYS T/U/R, REGIONS T/U/R, COMMUNES)
- D-15. DECES DE MOINS D'UN AN SUIVANT LE SEXE ET L'AGE
(PAYS T/U/R, REGIONS T/U/R, COMMUNES)
- S-1. POPULATION RESIDENTE SELON LA NATIONALITE, LES GRANDS GROUPES D'AGE ET LE SEXE (PAYS T/U/R, REGIONS T/U/R, COMMUNES)
- S-2. POPULATION RESIDENTE SUIVANT LE SEXE, L'AGE ET LE HANDICAP
(PAYS, REGIONS, CERCLES, COMMUNES)
- S-3. POPULATION RESIDENTE DE 6 ANS ET + SELON LA LANGUE MATERNELLE ET LA LANGUE PARLEE (PAYS T/U/R, REGIONS T/U/R, COMMUNES)

- S-4. POPULATION RESIDENTE DE 6 ANS ET + SELON LE SEXE, L'AGE ET L'APTITUDE A LIRE ET ECRIRE (PAYS T/U/R, REGIONS T/U/R, COMMUNES)
- S-5. POPULATION RESIDENTE DE 6 ANS ET + SELON LE SEXE, L'AGE ET LA DERNIERE CLASSE FREQUENTEE (PAYS T/U/R, REGIONS T/U/R, COMMUNES)
- S-6. POPULATION RESIDENTE DE 6 ANS ET + SUIVANT LE SEXE, LA NATIONALITE ET L'APTITUDE A LIRE ET ECRIRE (PAYS, REGIONS)
- S-7. POPULATION RESIDENTE DE 6 ANS ET + SUIVANT LE SEXE, LA NATIONALITE ET LA DERNIERE CLASSE FREQUENTEE (PAYS, REGIONS)
- S-8. POPULATION RESIDENTE DE 12 ANS ET + SELON L'ETAT MATRIMONIAL, L'AGE ET LE SEXE (PAYS T/U/R, REGIONS T/U/R, COMMUNES)
- S-9. POPULATION FEMININE RESIDENTE DE 12 ANS ET PLUS SUIVANT L'AGE LA SITUATION MATRIMONIALE ET LA DERNIERE CLASSE FREQUENTEE (PAYS, REGIONS)
- S-10. POPULATION RESIDENTE MARIEE DE 12 ANS ET PLUS SELON LE NOMBRE D'EPOUSES OU DE MARIAGES CONTRACTES L'AGE ET LE SEXE (PAYS T/U/R, REGIONS T/U/R)
- S-11. REPARTITION DES CHEFS DE MENAGE SUIVANT LE SEXE, L'APTITUDE A LIRE ET ECRIRE ET LA TAILLE DU MENAGE (PAYS, REGIONS)
- S-12. REPARTITION DES MENAGES SUIVANT LA TAILLE DU MENAGE, LE SEXE ET L'AGE DU CHEF DE MENAGE (PAYS, REGIONS)
- S-13. NOMBRE ET POPULATION DES CONCESSIONS SUIVANT LA TAILLE EN MENAGES (PAYS, REGIONS)
- N-1. POPULATION RESIDENTE SUIVANT LE SEXE, L'AGE ET LE MODE DE VIE (NOMADE OU SEDENTAIRE) (PAYS, REGIONS, CERCLES)
- N-2. POPULATION RESIDENTE DE 6 ANS ET + SELON LE MODE DE VIE L'AGE ET LE TYPE D'ACTIVITE (PAYS, REGIONS)
- N-3. POPULATION RESIDENTE DE 12 ANS ET + SELON LE MODE DE VIE L'AGE ET LE STATUT MATRIMONIAL (PAYS, REGIONS)

N-4. POPULATION RESIDENTE DE 12 ANS ET + MARIEE SELON LE NOMBRE D'EPOUSES OU DE MARIAGE, LE MODE DE VIE, L'AGE ET LE SEXE (PAYS, REGIONS)

SERIE ECONOMIQUE

E-1. POPULATION RESIDENTE DE 6 ANS ET + SUIVANT LE SEXE, L'AGE ET LE TYPE D'ACTIVITE (PAYS, REGIONS)

E-2. POPULATION RESIDENTE DE 6 ANS ET + SUIVANT LE SEXE, LA NATIONALITE ET LE TYPE D'ACTIVITE (PAYS, REGIONS)

E-3. POPULATION RESIDENTE DE 6 ANS ET PLUS SUIVANT LE SEXE, L'AGE, LE TYPE D'ACTIVITE ET L'APTITUDE A LIRE ET A ECRIRE(PAYS,REGIONS)

E-4. POPULATION RESIDENTE DE 6 ANS ET PLUS SUIVANT LE SEXE, L'AGE, LE TYPE D'ACTIVITE ET LA DERNIERE CLASSE FREQUENTEE(PAYS,REGIONS)

E-5. POPULATION RESIDENTE DE 6 ANS ET PLUS SUIVANT LE SEXE, L'AGE, LE TYPE D'ACTIVITE ET LA PROFESSION (PAYS, REGIONS)

E-6. POPULATION RESIDENTE DE 12 ANS ET PLUS SUIVANT LE SEXE, L'AGE, LE TYPE D'ACTIVITE ET LA SITUATION MATRIMONIALE (PAYS,REGIONS)

E-7. POPULATION RESIDENTE DE 6 ANS ET PLUS SUIVANT LE SEXE, L'AGE, LA PROFESSION ET LA DERNIERE CLASSE FREQUENTEE (PAYS,REGIONS)

E-8. POPULATION RESIDENTE DE 6 ANS ET PLUS SUIVANT LE SEXE, L'AGE ET LA PROFESSION (PAYS, REGIONS)

E-9. POPULATION ACTIVE OCCUPEE DE 12 ANS ET PLUS SELON LE SEXE, L'AGE, LA PROFESSION ET L'ETAT MATRIMONIAL (PAYS, REGIONS)

E-10. POPULATION ACTIVE OCCUPEE SUIVANT LE SEXE, L'AGE ET L'ACTIVITE PRINCIPALE (PAYS, REGIONS)

E-11. POPULATION ACTIVE OCCUPEE SUIVANT LE SEXE, L'AGE, L'ACTIVITE PRINCIPALE ET LA DERNIERE CLASSE FREQUENTEE (PAYS, REGIONS)

E-12. POPULATION ACTIVE OCCUPEE SUIVANT LE SEXE, L'ACTIVITE PRINCIPALE ET LA BRANCHE DANS L'ACTIVITE PRINCIPALE (PAYS, REGIONS)

- E-13. POPULATION ACTIVE OCCUPEE SUIVANT LE SEXE, L'ACTIVITE PRINCIPALE ET LA SITUATION DANS L'ACTIVITE PRINCIPALE (PAYS, REGIONS)
- E-14. POPULATION ACTIVE OCCUPEE SUIVANT LE SEXE, L'AGE ET LA BRANCHE DANS L'ACTIVITE PRINCIPALE (PAYS, REGIONS)
- E-15. POPULATION ACTIVE OCCUPEE SUIVANT LE SEXE, L'AGE, LA BRANCHE DE L'ACTIVITE PRINCIPALE ET LA DERNIERE CLASSE FREQUENTEE (PAYS, REGIONS)
- E-16. POPULATION ACTIVE OCCUPEE SUIVANT LE SEXE, L'AGE ET LA SITUATION DANS L'ACTIVITE PRINCIPALE (PAYS, REGIONS)
- E-17. POPULATION ACTIVE OCCUPEE SUIVANT LE SEXE, L'AGE, LA SITUATION DANS L'ACTIVITE PRINCIPALE ET LA DERNIERE CLASSE FREQUENTEE (PAYS, REGIONS)
- E-18. POPULATION ACTIVE OCCUPEE SUIVANT LE SEXE, LA BRANCHE ET LA SITUATION DANS L'ACTIVITE PRINCIPALE (PAYS, REGIONS)
- E-19. POPULATION ACTIVE OCCUPEE DE 12 ANS ET PLUS SELON LE SEXE, LA SITUATION DANS L'ACTIVITE ET L'ETAT MATRIMONIAL (PAYS, REGIONS)
- E-20. CHEFS DE MENAGES SELON LE SEXE LE TYPE D'ACTIVITE ET LA TAILLE DU MENAGE (PAYS, REGIONS)
- E-21. CHEFS DE MENAGES SELON LE SEXE L'ACTIVITE PRINCIPALE ET LA TAILLE DU MENAGE (PAYS, REGIONS)
- E-22. CHEFS DE MENAGES SUIVANT L'ACTIVITE PRINCIPALE ET LA SITUATION DANS L'ACTIVITE PRINCIPALE (PAYS, REGIONS)
- E-23. CHEFS DE MENAGES SUIVANT LA TAILLE LE SEXE ET LA SITUATION DANS L'ACTIVITE PRINCIPALE (PAYS, REGIONS)
- E-24. MENAGES SUIVANT LA SITUATION DU CM DANS L'ACTIVITE ET LE TYPE DE BATIMENT (PAYS, REGIONS)
- E-25. MENAGES SUIVANT LE TYPE D'ACTIVITE DU CM ET LE TYPE DE BATIMENT (PAYS, REGIONS)

E-26. MENAGES DONT LE CHEF APPARTIENT A LA POPULATION ACTIVE SUIVANT LE SEXE LA
TAILLE DU MENAGE ET LE MODE D'APPROVISIONNEMENT EN EAU (PAYS, REGIONS)

E-27. MENAGES DONT LE CHEF APPARTIENT A LA POPULATION ACTIVE SUIVANT LE SEXE DU
CM LE MODE D'OCCUPATION ET LE NOMBRE DE PIECES OCCUPEES (PAYS, REGIONS)

SERIE HABITAT

H-1. MENAGES SUIVANT LE TYPE D'HABITAT ET LA TAILLE DU MENAGE (PAYS, REGIONS)

H-2. MENAGES SUIVANT LE NOMBRE DE PIECES OCCUPEES ET LA TAILLE DU MENAGE
(PAYS, REGIONS)

H-3. MENAGES SUIVANT LE NOMBRE DE PIECES OCCUPEES, ET LE MODE D'OCCUPATION
(PAYS, REGIONS)

H-4. MENAGES SUIVANT LA TAILLE DU MENAGE ET LE MODE D'APPROVISIONNEMENT EN EAU
(PAYS, REGIONS)

H-5. MENAGES SUIVANT LE MODE D'APPROVISIONNEMENT EN EAU ET LE MODE D'OCCUPATION
(PAYS T/U/R, REGIONS T/U/R)

H-6. MENAGES SUIVANT LE TYPE D'ECLAIRAGE ET LE MODE D'OCCUPATION
(PAYS T/U/R, REGIONS T/U/R, COMMUNES)

H-7. MENAGES SUIVANT LE TYPE D'AISANCE ET LE TYPE DE BATIMENT (PAYS, REGIONS)

H-8. BATIMENTS SUIVANT LES MATERIAUX DES MURS ET LE TYPE DE BATIMENT
(PAYS T/U/R, REGIONS T/U/R)

H-9. BATIMENT SUIVANT LES MATERIAUX DES MURS ET DU TOIT
(PAYS T/U/R, REGIONS T/U/R, ARRONDISSEMENTS, COMMUNES)

H-10. BATIMENT SUIVANT LES MATERIAUX DU SOL ET DU TYPE DE BATIMENT
(PAYS T/U/R, REGIONS T/U/R, ARRONDISSEMENTS, COMMUNES)

H-11. BATIMENTS SUIVANT LES MATERIAUX DES MURS ET DU SOL
(PAYS T/U/R, REGIONS T/U/R)

H-12. MENAGES SUIVANT LE COMBUSTIBLE UTILISE ET LA TAILLE DU MENAGE
(PAYS, REGIONS)

CODE PROFESSION PRINCIPALE

Groupe 0/1: PERSONNEL DES PROFESSIONS SCIENTIFIQUES, TECHNIQUES, LIBERALES ET ASSIMILES

S-Groupe 01: Spécialiste des sciences physico-chimiques et techniciens assimilés

001 Chimistes

012 Physiciens

013 Spécialistes des sciences physico-chimiques non classées ailleurs

014 Techniciens des sciences physico-chimiques

S-Groupe 02 Architectes, ingénieurs et assimilés

021 Architectes et urbanistes

022 Ingénieurs civils

023 Ingénieurs électriciens et électroniciens

024 Ingénieurs mécaniciens

025 Ingénieurs chimistes

026 Ingénieurs métallurgistes

027 Ingénieurs des mines

028 Ingénieurs en organisation

029 Ingénieurs non classés ailleurs

S-Groupe 03 Géomètres, dessinateurs, techniciens et assimilés

031 Géomètres

032 Dessinateurs

033 Techniciens du génie civil

034 Techniciens électriciens et électroniciens

035 Techniciens mécaniciens

- 036 Techniciens de chimie industrielle
- 037 Techniciens métallurgistes
- 038 Techniciens des mines
- 039 Techniciens de l'industrie non classés ailleurs

**S-Groupe 04 Pilotes, officiers de pont et officiers mécaniciens
(marins et aviation)**

- 041 Pilotes d'avion, navigateurs et mécaniciens navigants
- 042 Officiers de pont et pilotes (navigation marine et fluviale)
- 043 Officiers mécaniciens (navigation marine et fluviale)

S-Groupe 05 Biologistes, agronomes et techniciens assimilés

- 051 Biologistes, zoolistes et spécialistes assimilés
- 052 Bactériologistes, zoologistes et spécialistes assimilés
- 053 Agronomes et spécialistes assimilés
- 054 Techniciens des sciences biologiques et agronomiques

S-Groupe 06 Médecins, dentistes, vétérinaires

- 061 Médecins et chirurgiens
- 062 Assistants médicaux
- 063 Dentistes
- 064 Dentistes assistants
- 065 Vétérinaires
- 066 Vétérinaires assistants
- 067 Pharmaciens
- 068 Pharmaciens assistants
- 069 Diététiciens et spécialistes

S-Groupe 07 Autre personnel sanitaire

071 Infirmiers diplômés

072 Personnel infirmier non classé ailleurs

073 Sages-femmes diplômées

074 Sages-femmes non classées ailleurs.

075 Optométriciens et opticiens

076 Physiothérapeutes et ergothérapeutes

077 Techniciens de radiologie médicale

078 Guérisseurs et médecins traditionnels

079 Médecins, dentistes, vétérinaires et travailleurs assimilés non classés
ailleurs

**S-Groupe 08 Statisticiens, mathématiciens, analystes de systèmes et techniciens
assimilés**

082 Mathématiciens et actuaires

083 Analystes de système

084 Techniciens des statistiques et des mathématiques

S-Groupe 09 Economistes

090 Economistes

S-Groupe 11 Comptables

110 Comptables

S-Groupe 12 Juristes

121 Avocats, procureurs et conseils juridiques

122 Juges

129 Juristes non classés ailleurs

8-Groupe 13 Personnel enseignant

071 Infirmiers supérieurs

- 131 Professeurs d'université et d'établissements d'enseignement supérieur (3ème degré)
- 132 Personnel enseignant du second degré
- 133 Personnel enseignant du premier degré
- 134 Personnel de l'éducation préscolaire
- 135 Personnel enseignant d'éducation spécialisée
- 139 Personnel enseignant non classé ailleurs

8-Groupe 14 Membre du clergé et assimilés

072 Médecins, dentistes, vétérinaires et pharmaciens

- 141 Ministre du culte et membres d'ordres religieux assimilés
- 142 Maître coranique
- 143 Imams
- 144 Marabout
- 145 Muezzin
- 148 Missionnaire
- 149 Membres du clergé et assimilés non classés ailleurs

8-Groupe 15 Auteurs, journalistes et écrivains assimilés

073 Optométriciens et opticiens

- 151 Auteurs et critiques
- 159 Auteurs, journalistes et écrivains assimilés non classés ailleurs

8-Groupe 16 Sculpteurs, peintres, photographes et artistes assimilés

074 Sages-femmes non classées ailleurs

- 161 Sculpteurs, peintres et artistes assimilés
- 162 Décorateurs, étalagistes, dessinateurs de modèle et travailleurs assimilés
- 163 Photographes et caméramen

075 Techniciens de radiologie médicale

8-Groupe 17 Juristes non classés ailleurs

- 171 Avocats, procureurs et conseils juridiques
- 172 Juristes non classés ailleurs

S-Groupe 17 Mucisiens, acteurs et artistes assimilés

- 171 Compositeurs, musiciens et chanteurs
- 172 Chorégraphes et danseurs
- 173 Acteurs et metteurs en scène
- 174 Producteurs (théâtre, cinéma et radio-télévision)
- 175 Artistes de cirque
- 179 Musiciens, acteurs, danseurs et artistes assimilés non classés ailleurs

S-Groupe 18 Athlètes, sportifs et assimilés

- 180 Athlètes, sportifs et assimilés

S-Groupe 19

- 191 Bibliothécaires, archivistes et conservateurs de musée
- 192 Sociologues, anthropologues et spécialistes assimilés
- 193 Travailleurs sociaux
- 194 Spécialistes des problèmes de personnel et d'information professionnelle

Groupe 2 DIRECTEURS ET CADRES ADMINISTRATIFS SUPERIEURS

**S-Groupe 20 Membres des corps législatifs et cadres supérieurs de
l'administration publique**

- 201 Membres des corps législatifs
- 202 Cadres supérieurs de l'administration publique

S-Groupe 21 Directeurs et cadres dirigeants

- 211 Directeurs généraux
- 212 Directeurs de production
- 219 Directeurs et cadres dirigeants non classés ailleurs

Groupe 3 PERSONNEL ADMINISTRATIF ET TRAVAILLEURS ASSIMILES

S-Groupe 30 Chefs de groupe d'employés de bureau

300 Chefs de groupe d'employés de bureau

S-Groupe 31 Agents administratifs (administration publique)

310 Agents administratifs (administration publique)

S-Groupe 32 Sténographes, dactylographes et opérateurs sur machines perforatrices de cartes et de rubans

321 Sténographes, dactylographes et télétypistes

322 Opérateurs sur machines perforatrices de cartes et de rubans

S-Groupe 33 Employés de comptabilités, caissiers et travailleurs assimilés

331 Aides comptables, employés de comptabilités et caissiers

339 Employés de comptabilités, caissiers et travailleurs assimilés non classés ailleurs

S-Groupe 3' Opérateurs sur machines à traiter l'information

341 Opérateurs sur machines comptables et machines à calculer

342 Opérateurs sur machines de traitement automatiques des données

S-Groupe 35 Chefs de services de transports et de communication

351 Chef de gare

352 Chefs de bureau de poste

359 Chefs de services de transports et de communications non classés ailleurs

S-Groupe 36 Chefs de train et receveurs

360 Chefs de train et receveurs

S-Groupe 37 Facteurs et messagres

370 Facteurs et messagers

S-Groupe 38 Opérateurs des téléphones et des télégraphes

380 Opérateurs des téléphones et télégraphes

S-Groupe 39 Personnel administratif et travailleurs assimilés non classés ailleurs

391 Employés d'approvisionnement

392 Agents de planing et d'ordonnancement

393 Employés de service administratif

394 Réceptionnistes, hotesses d'accueil et employés de bureau de voyage

395 Employés de bibliothèque et classeurs archivistes

398 Chefs de village

399 Employés de bureau non classés ailleurs

Groupe 4 PERSONNEL COMMERCIAL ET VENDEURS

S-Groupe 40 Directeur (commerce de gros et de détail)

400 Directeurs (commerce de gros et de détail)

S-Groupe 41 Propriétaires gérants de commerce de gros et de détail

421 Propriétaires gérants de commerce de gros et de détail

411 Etalagistes

412 Colporteurs

413 Marchands de bois au détail

8-Groupe 42 Chefs des ventes et acheteurs

421 Chefs des ventes

422 Acheteurs

8-Groupe 43 Agents commerciaux, techniques et voyageurs de commerce

431 Agents commerciaux techniciens et inspecteurs commerciaux techniciens

432 Voyageurs de commerce, représentants et placiers

8-Groupe 44 Agents d'assurances, agents immobiliers, courtiers en valeurs, agents de vente de services aux entreprises et vendeurs et placiers

441 Agents d'assurances, agents immobiliers et courtiers en valeur

442 Agents de vente de services aux entreprises

443 Vendeurs aux enchères

8-Groupe 45 Commis vendeurs, employés de commerce et travailleurs assimilés

451 Commis vendeurs employés de commerce et démonstrateurs

452 Vendeurs ambulants, vendeurs à domicile et vendeurs de journaux

8-Groupe 49 Personnel commercial et vendeurs non classés ailleurs

Groupe 5 TRAVAILLEURS SPECIALISTES DANS LES SERVICES

8-Groupe 50 Directeurs d'hôtels, de café ou de restaurant 500 Directeurs d'hôtels, de cafés ou de restaurants

8-Groupe 51 Propriétaires-gérants d'hôtels, de café ou de restaurants

510 Propriétaires-gérants d'hôtels, de cafés ou de restaurants

511 Gargoteries-restaurants

8-Groupe 52 Chefs de groupe d'employés de maison et travailleurs assimilés

520 Intendants, économes et travailleurs assimilés

8-Groupe 53 Cuisiniers, serveurs, barman et travailleurs assimilés

531 Cuisiniers

532 Serveurs, barman et travailleurs assimilés

533 Boy-cuisiniers

8-Groupe 54 Employés de maison et travailleurs assimilés non classés ailleurs

540 Employés de maison et travailleurs assimilés non classés ailleurs

541 Boy

542 Nurse

543 Gardien chez un particulier

544 Jardinier chez un particulier

545 Chauffeur chez un particulier

8-Groupe 55 Gardiens d'immeubles, nettoyeurs et travailleurs assimilés

551 Gardiens d'immeubles

552 Femmes de ménage nettoyeurs et travailleurs assimilés

8-Groupe 56 Blanchisseurs, dégraisseurs et presseurs

560 Blanchisseurs, dégraisseurs et presseurs

8-Groupe 57 Coiffeurs, spécialistes des soins de beauté et travailleurs assimilés

570 Coiffeurs, spécialistes des soins de beauté et travailleurs assimilés

571 Treusseuses de coiffure

-Groupe 58 Personnel des services de protection et de sécurité

581 Pompiers

582 Agents de la police publique et agents de police privée

583 Gardes républicains

589 Personnel des services de protection et de sécurité non classés ailleurs

S-Groupe 59 Travailleurs spécialisés dans les services non classés ailleurs

591 Guides

592 Entrepreneurs de pompes funèbres et embaumeurs

589 Plantons

599 Autres travailleurs spécialisés dans les services

Groupe 6 AGRICULTEURS, ELEVEURS, FORESTIERS, PECHEURS ET CHASSEURS

S-Groupe 60 Directeurs et chefs d'exploitations agricoles

600 Directeurs et chef d'exploitations agricoles

S-Groupe 61 Exploitants agricoles

611 Exploitants agricoles polyvalents

612 Exploitants agricoles spécialisés

613 Eleveurs

615 Jardiniers cultivant leurs propres jardins

S-Groupe 62 Travailleurs agricoles

621 Garçon de ferme polyvalent

622 Ouvriers agricoles des cultures de plein champs et maraichères

623 Ouvriers agricoles des cultures d'arbres et d'arbustes

624 Ouvriers agricoles de l'élevage (bétail laitier excepté)

- 625 Ouvriers agricoles de l'élevage du bétail laitier
- 626 Ouvriers agricoles de l'aviculture
- 627 Ouvriers pépinières et jardiniers
- 628 Conducteurs de machines agricoles
- 629 Travailleurs agricoles non classés ailleurs

S-Groupe 63 Travailleurs forestiers

- 631 Bucherons
- 632 Travailleurs forestiers, à l'exception des bucherons
- 633 Charbonniers

S-Groupe 64 Pêcheurs, chasseurs et travailleurs assimilés

- 641 Pêcheurs
- 642 Chasseurs
- 643 Cueilleurs
- 649 Pêcheurs, chasseurs et travailleurs assimilés non classés ailleurs

S-Groupe 65 Moniteurs d'encadrement agricole

- 650 Moniteurs d'encadrement agricole

**Groupe 7/8/9 OUVRIERS ET MANOEUVRES NON AGRICOLE ET CONDUCTEURS D'ENGINS DE
TRANSPORT**

S-Groupe 70 Agents de maîtrise et assimilés

- 700 Agent de maîtrise et assimilés

8-Groupe 71 Mineurs, carriers, foreurs de puits et travailleurs assimilés

711 Mineurs et carriers

712 Ouvriers du traitement des minerais et de pierres

713 Foreurs de puits et travailleurs assimilés

714 Puisatiers

715 Orpailleurs

716 Exploitants de sable

8-Groupe 72 Ouvriers de la production et du traitement des métaux

721 Conducteurs de fours de sidérurgie

722 Lamineurs

723 Conducteurs de fours de deuxième fusion et de fours à réchauffer

724 Couleurs de métaux

725 Mouleurs en sable et noyauteurs

726 Ouvriers des traitements thermiques des métaux

727 Tréfileurs et étireurs de métaux

728 Electroplastés et ouvriers assimilés des revêtements métalliques

729 Ouvriers de la production et du traitement des métaux non classés ailleurs

8-Groupe 73 Ouvriers de la première préparation des bois et de la fabrication du papier.

731 Ouvriers du traitement des bois

732 Scieurs, colleurs et ouvriers assimilés

733 Préparateurs de pâte à papier

734 Ouvriers papetiers

8-Groupe 74 Conducteurs de fours et d'appareils chimiques

- 741 Concasseurs, broyeurs et calendeurs
- 742 Conducteurs de fours et d'appareils de traitement thermique (chimie)
- 743 Conducteurs d'appareils de filtrage
- 744 Conducteurs d'appareils de distillation et de réaction
- 745 Ouvriers du raffinage du pétrole
- 749 Conducteurs de fours et d'appareils chimiques non classés ailleurs

8-Groupe 75 Ouvriers du textile

- 750 Tisserant artisan
- 751 Préparateurs de fibres
- 752 Fileurs et bobineurs
- 753 Règleurs de métier à tisser et à tricoter et metteurs en cartes
- 754 Tisserands et ouvriers assimilés
- 755 Tricoteurs et ouvriers de la bonneterie
- 756 Blanchisseurs, teinturiers et finisseurs de produits textiles
- 757 Teinturiers artisans
- 758 Fileuses artisans
- 759 Ouvriers du textile non classés ailleurs

8-Groupe 76 Tanneurs, peaussiers, mégissiers et ouvriers de la pelleterie

- 761 Tanneurs, peaussiers, mégissiers
- 762 Ouvriers de la pelleterie

8-Groupe 77 Ouvriers de l'alimentation et des boissons

- 771 Meuniers et ouvriers assimilés du travail des grains
- 772 Ouvriers de la production et du raffinage du sucre
- 773 Bouchers et ouvriers assimilés du travail des viandes

- 774 Cuisseurs et ouvriers assimilés de la conserve
- 775 Ouvriers des produits laitiers
- 776 Boulangers, pâtisseries, confiseurs
- 777 Ouvriers de la préparation des thés, cafés et cacao
- 778 Brasseurs et ouvriers du travail des vins et ouvriers assimilés du travail des boissons
- 779 Ouvriers de l'alimentation et des boissons non classés ailleurs

8- Groupe 78 Ouvriers des tabacs

- 781 Préparateurs de tabac
- 782 Cigariers
- 783 Ouvriers de la fabrication des cigarettes
- 789 Ouvriers des tabacs non classés ailleurs

8- Groupe 79 Tailleurs, couturiers, couseurs, tapissiers et ouvriers assimilés

- 791 Tailleurs et couturiers
- 792 Fourreurs et travailleurs assimilés
- 793 Modistes et chapeliers
- 794 Patronniers et coupeurs
- 795 Couseurs et brodeurs
- 796 Tapissiers et travailleurs assimilés
- 798 Matelassiers
- 799 Tailleurs, couturiers, couseurs, tapissiers et ouvriers assimilés non classés ailleurs

8- Groupe 80 Bottiers, ouvriers de la chaussure et du cuir

- 801 Bottiers et cordonniers réparateurs
- 802 Ouvriers de la chaussure

803 Ouvriers du cuir

8-Groupe 81 Ebénistes, menuisiers et travailleurs assimilés

811 Ebénistes

812 Conducteurs de machines à bois

819 Ebénistes, menuisiers et travailleurs assimilés non classés ailleurs

8-Groupe 82 Tailleurs et graveurs de pierres

820 Tailleurs et graveurs de pierres

8-Groupe 83 Ouvriers du façonnage et de l'usinage des métaux

830 Forgerons artisans

831 Forgerons, marteleurs et conducteurs de presse à forger

832 Outilleurs, modeleurs et traceurs

833 Règleurs-conducteurs de machines-outils

834 Conducteurs de machines-outils

835 Conducteurs d'appareils à surfacer, polir et affuter le métal

839 Ouvriers du façonnage et de l'usinage des métaux non classés ailleurs

**8-Groupe 84 Ajusteurs-monteurs et installateurs de machines, mécaniciens de
Précision (électriciens exceptés)**

841 Ajusteurs-monteurs et installateurs de machines

842 Horlogers et mécaniciens de précision

843 Mécaniciens de véhicules à moteurs

844 Mécaniciens de moteurs d'avion

845 Réparateurs de bicyclettes ou vélomoteurs

849 Ajusteurs-monteurs, installateurs de machines et mécaniciens de précision (électriciens exceptés) non classés ailleurs

S-Groupe 85 Electriciens, électroniciens et travailleurs assimilés

851 Ajusteurs électriciens

852 Ajusteurs électroniciens

853 Monteurs en appareillage électrique et électronique

854 Dépanneurs d'appareils récepteurs de radio et de télévision

855 Electriciens d'installation

856 Monteurs d'installations téléphonique et télégraphiques

857 Monteurs de lignes électriques

859 Electriciens, électroniciens et travailleurs assimilés non classés ailleurs

**S-Groupe 86 Opérateurs de station d'émission de radio et de télévision,
opérateurs d'appareils de sonorisation et projectionniste de cinéma.**

861 Opérateurs de station de radio et de télévision

862 Opérateurs d'appareils de sonorisation et projectionniste de cinéma.

**S-Groupe Plombiers, soudeurs, toliers-chaudronniers, monteurs de charpentes et
de structures métalliques**

871 Plombiers et tuyauteurs

872 Soudeurs et oxycoupeurs

873 Toliens et chaudronniers

874 Monteurs de charpentes et de structures métalliques

S-Groupe Joailliers et orfèvres

880 Joailliers et orfèvres

S-Groupe 89 Verriers, Potiers et travailleurs assimilés

891 Souffleurs, mouleurs, tailleurs, meuleurs et polisseurs de verres

892 Potiers et travailleurs assimilés (argiles et produits abrasifs)

- 893 Conducteurs de fours de verrerie et de céramique
- 894 Graveurs de produits vitrifiés
- 895 Peintres décorateurs sur verre et sur céramique
- 899 Verriers potiers et travailleurs assimilés non classés ailleurs.

**S-Groupe 90 Ouvriers de la fabrication d'articles en caoutchouc et en matière
plastique**

- 901 Ouvrier de la fabrication d'articles en caoutchouc et en matière plastique
- 902 Confectionneurs et vulcanisateurs de Pneus

S-groupe 91 Confectionneurs d'articles en papier et en coton

- 910 Confectionneurs d'articles en papier et en coton

S-Groupe 92 Compositeur Typographes et Travailleurs Assimiles

- 921 Compositeurs typographes
- 922 Conducteurs de presses à imprimer
- 923 Stéréotypeurs et clichés-galvanoplaste
- 924 Graveurs d'imprimerie (excepté les photogreveurs)
- 925 Photogreveurs
- 926 Relieurs et travailleurs assimilés
- 927 Developpeurs de photographies en chambre noire
- 928 Encadreurs
- 929 Compositeurs typographes et travailleurs assimilés non classés ailleurs

S-Groupe 93 Peintres

- 931 Peintres en construction
- 939 Peintres non classés ailleurs

8-Groupe Ouvriers a la Production

- 941 Luthiers, facteurs et accordeurs d'instruments de musique
- 942 Vanniers et brosiers
- 943 Ouvriers de la fabrication de produits minéraux non métalliques
- 944 Cordeliers
- 949 Autres ouvriers à la production et assimilés

8-Groupe 95 Maçons, charpentiers et autres travailleurs de la construction.

- 951 Maçon briqueteurs et carreleurs
- 952 Ouvriers en béton armé, cimentiers applicateurs et poseurs de sol en caneaux
- 953 Couvreurs
- 954 Charpentiers, menuisiers et parqueteurs
- 955 Platriers
- 956 Installateurs de matériel d'isolation et d'insonorisation
- 957 Vitriers
- 959 Travailleurs de construction non classés ailleurs

8-Groupe 96 Conducteurs de machines et d'installations fixes

- 961 Conducteurs d'installations de production d'énergie
- 969 Conducteurs de machines et d'installations fixes non classés ailleurs

8-Groupe 97 Conducteurs d'engins de manutention et de terrassement, dick et manutentionnaires

- 971 Dockers et manutentionnaires
- 972 Gréeurs et épisseurs de cables
- 973 Conducteurs de Grues et d'autres appareils de levage
- 974 Conducteurs d'engins de terrassement

979 Conducteurs d'engins de manutentions et de terrassement non classé

S-Groupe 98 : Conducteurs d'engins de transport

- 981 Malelot de pont, mariniers et bateliers
- 982 Malelot des salles de machines et des chaufferies
- 983 Conducteurs et chauffeurs de locomotives
- 984 Serre-freins, aiguilleurs et agents de manoeuvre
- 985 Conducteurs de véhicules à moteur
- 986 Conducteurs d'animaux et véhicules à traction animale
- 989 Conducteurs d'engins de transport non classés ailleurs

S-Groupe 99 Manoeuvres non classes ailleurs

- 999 Manoeuvres non classés ailleurs

Groupe X TRAVAILLEURS NE POUVANT ETRE CLASSES SELON LA PROFESSION

- X10 Personnes enquete de leur premier emploi
- X20 Travailleurs ayant fait, au sujet de leur profession, une déclaration imprécise ou insuffisante
- X30 Travailleurs n'ayant déclaré aucune profession
- X40 Elève, Etudiant
- X50 Ménagère
- X60 Retraité
- X70 Mendiant
- X80 Chomeur
- X90 Sans qualification

SIGNIFICATION DES CODES UTILISES POUR LES LANGUES

- 01 Bambara = Malinké-Dioula
- 02 Peulh-Foulfoubé
- 03 Sonraï-Djerma
- 04 Marka ou Maraka, Soninké
- 05 Kassonké
- 06 Senoufo
- 07 Dogon-Kado
- 08 Maure
- 09 Tamacheq ou Bellah
- 10 Bobo-Dafing
- 11 Minianka
- 12 Haoussa
- 13 Samogo
- 14 Bozo-Somono
- 15 Autres langues du Mali
- 16 Autres langues africaines
- 17 Français
- 18 Arabe
- 19 Anglais
- 20 Autres langues étrangères

